CONCEPTUAL

Texas Department of Transportation

© 2019 by Texas Department of Transportation all rights reserved

FORT WORTH DISTRICT
LOYL C. BUSSELL, PE, DISTRICT ENGINEER

PUBLIC MEETING DISPLAY
SH 183 AT UPRR

TARRANT COUNTY
CONTROL 0094-01-032
LIMITS: FROM: ELEVATOR AVE / CATUR AVE
PROJECT LENGTH: 0.0 MI

FUNCTIONAL CLASSIFICATION: PRINCIPAL ARTERIAL

DESIGN SPEED
SH 183: 40 MPH
CROSS STREETS: 30 MPH

AADT
2017: 19,898

IMAGE: TNRIS (2018)
ROLL 1 OF 2

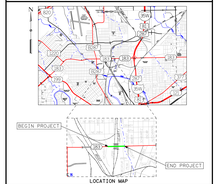

LOCATION MAP

LEGEND

- PROPOSED PAVEMENT
- PROPOSED RAISED CURBED MEDIAN
- PROPOSED SIDEWALK
- PROPOSED CONCRETE RIPRAP
- PROPOSED BRIDGE
- EXISTING BRIDGE
- TEMPORARY BRIDGE
- PROPOSED RETAINING WALL
- EXISTING RETAINING WALL
- PROPERTY LINE
- TXDOT EXISTING RIGHT OF WAY
- TXDOT PROPOSED RIGHT OF WAY
- SIGNALIZED INTERSECTION
- EXISTING TRAFFIC FLOW ARROW
- PROPOSED TRAFFIC FLOW ARROW
- EXISTING STORM DRAIN
- PROPOSED STORM DRAIN

0 50 100 150
SCALED: 1"=50'

PRELIMINARY
FOR INTERIM REVIEW ONLY. NOT FOR PERMITTING, BIDDING, OR CONSTRUCTION.
Prepared by or under the direct supervision of
PHAISARN CWATANAPHOL, P.E. 89252
12/4/2019

SH 183

REPLACE RAILROAD UNDERPASS

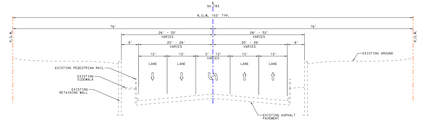







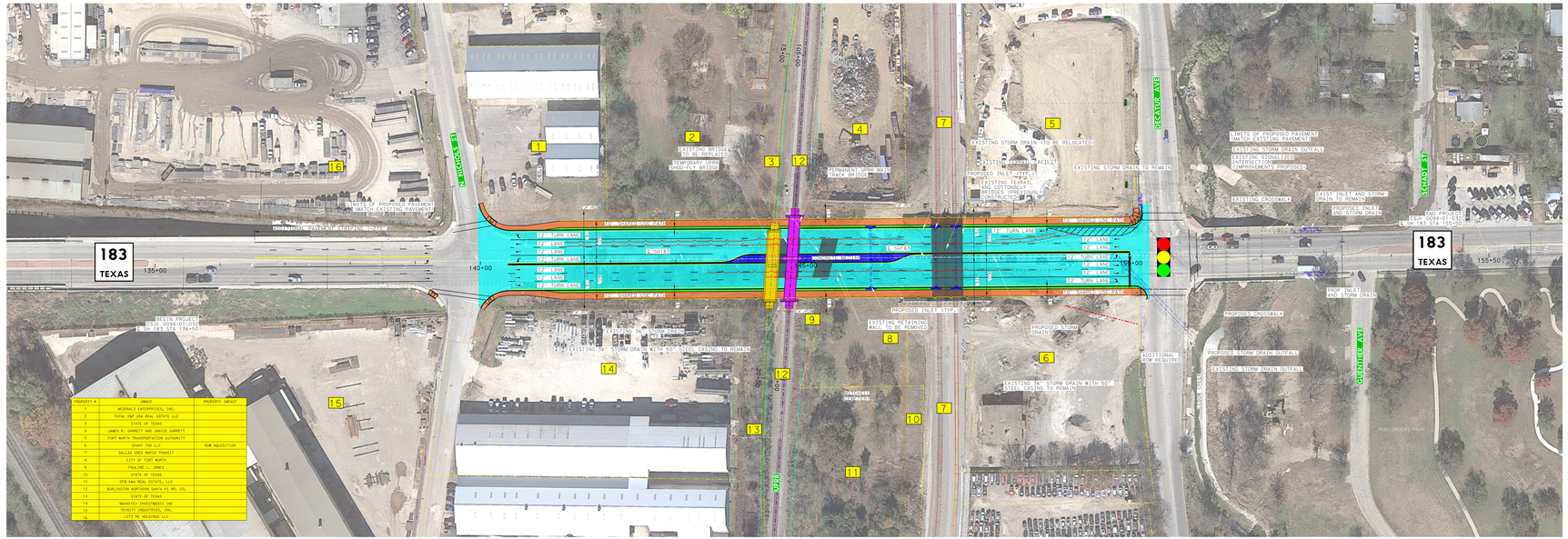

PROPERTY #	OWNER	PROPERTY IMPACT
1	MCDONALD ENTERPRISES, INC.	
2	TOTAL EAP USA REAL ESTATE LLC	
3	STATE OF TEXAS	
4	JAMES M. GARRETT AND JANICE GARRETT	
5	FORT WORTH TRANSPORTATION AUTHORITY	
6	STORMY TOD LLC	ROW ACQUISITION
7	DALLAS AREA RAPID TRANSIT	
8	CITY OF FORT WORTH	
9	PAULINE L. JONES	
10	STATE OF TEXAS	
11	DFW ABH REAL ESTATE, LLC	
12	BURLINGTON NORTHERN SANTA FE RR, EOL	
13	STATE OF TEXAS	
14	MANAFEY INVESTMENTS INC	
15	TRINITY INDUSTRIES, INC.	
16	LETZ RE HOLDINGS LLC	

FILE ORIGIN: TXDOT PDF DESIGN APPS
FILE: SH183_PUBLIC_MEETING.DGN
FILE: SH183_PUBLIC_MEETING.PDF
PLOTTED: 12/4/2019 Wed, 12:47 PM
DGN: SH183_PUBLIC_MEETING.DGN