Appendix C: Figures

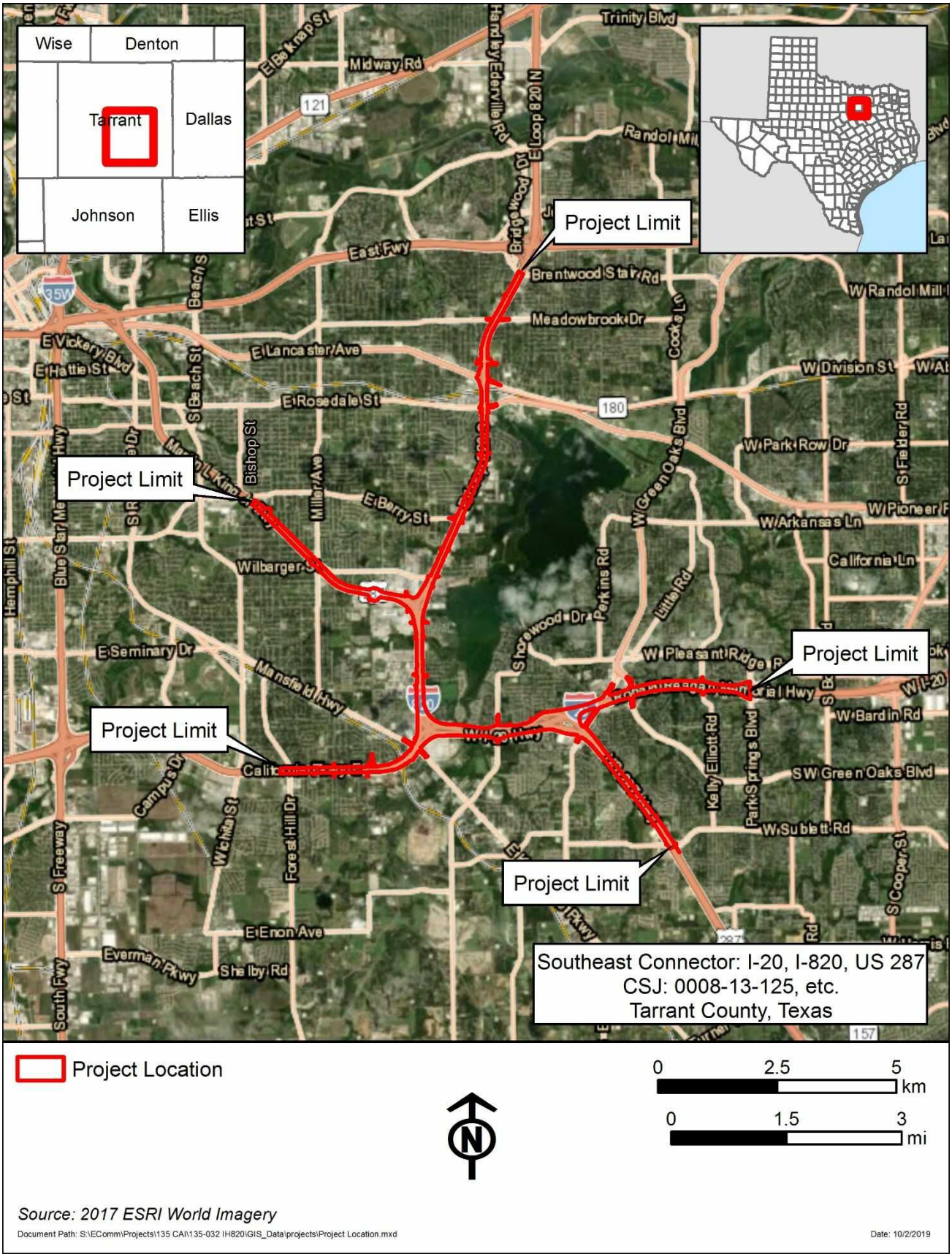

Figure 1: Project Location Map

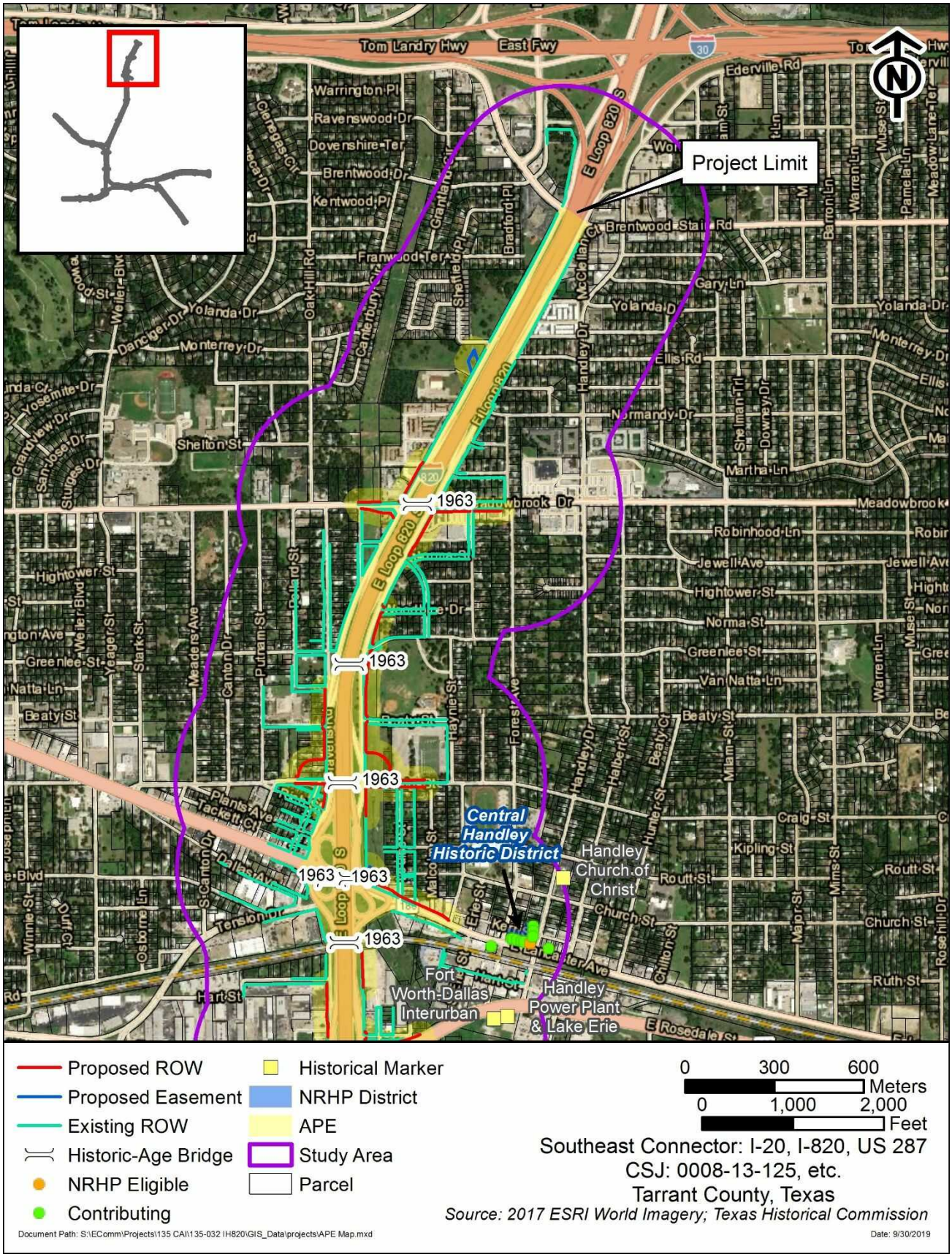

Figure 2a: Study Area Map

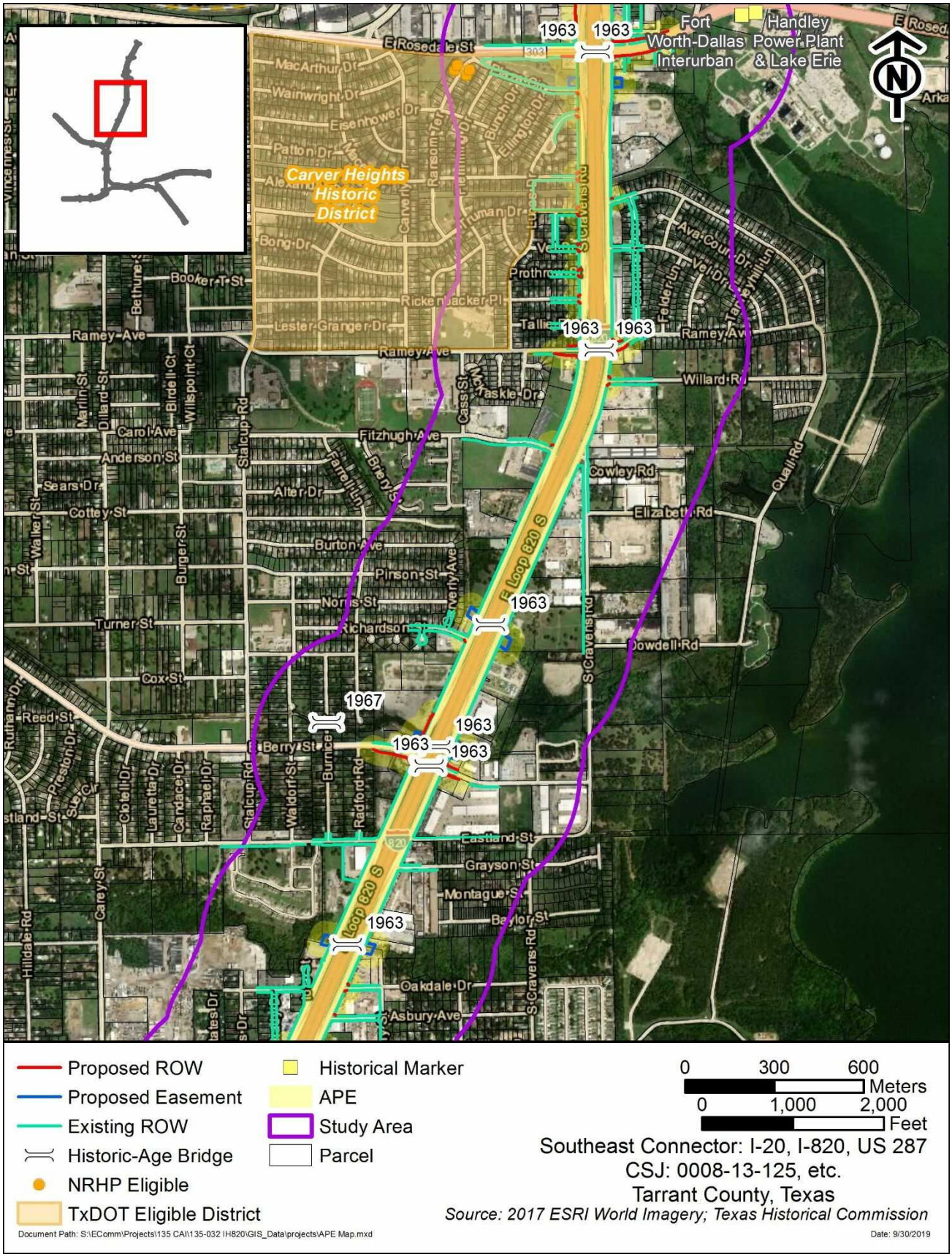

Figure 2b: Study Area Map

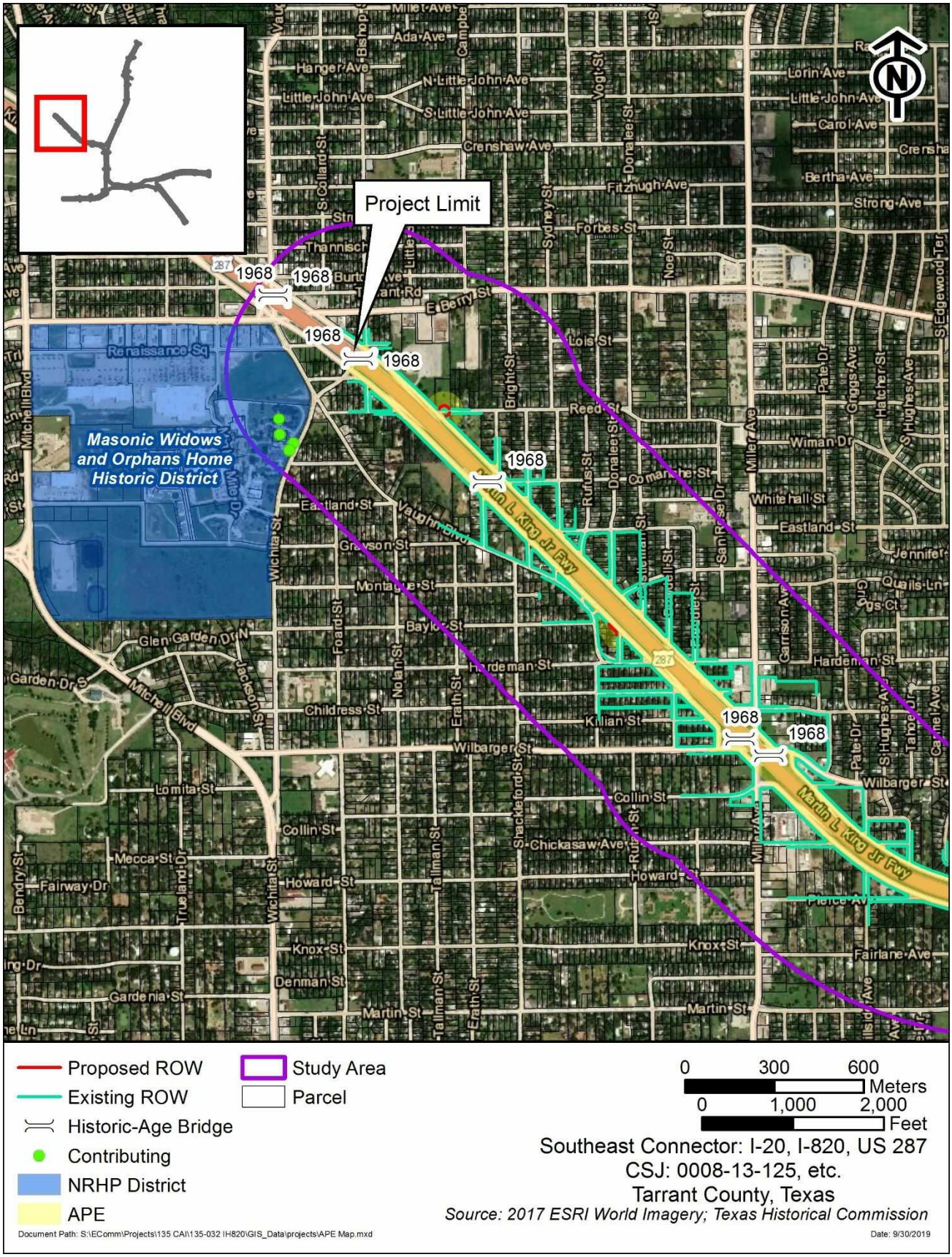

Figure 2c: Study Area Map

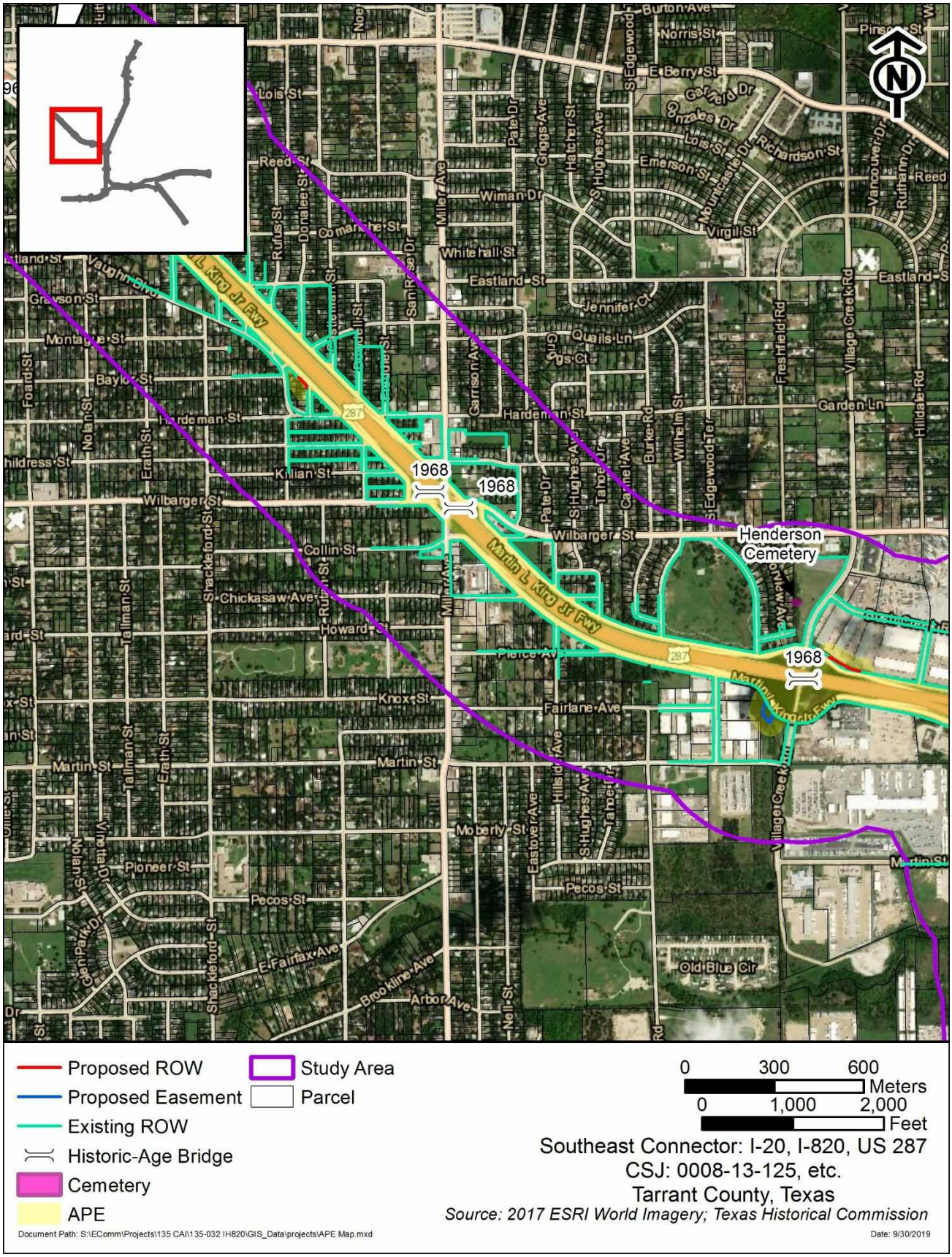

Figure 2d: Study Area Map

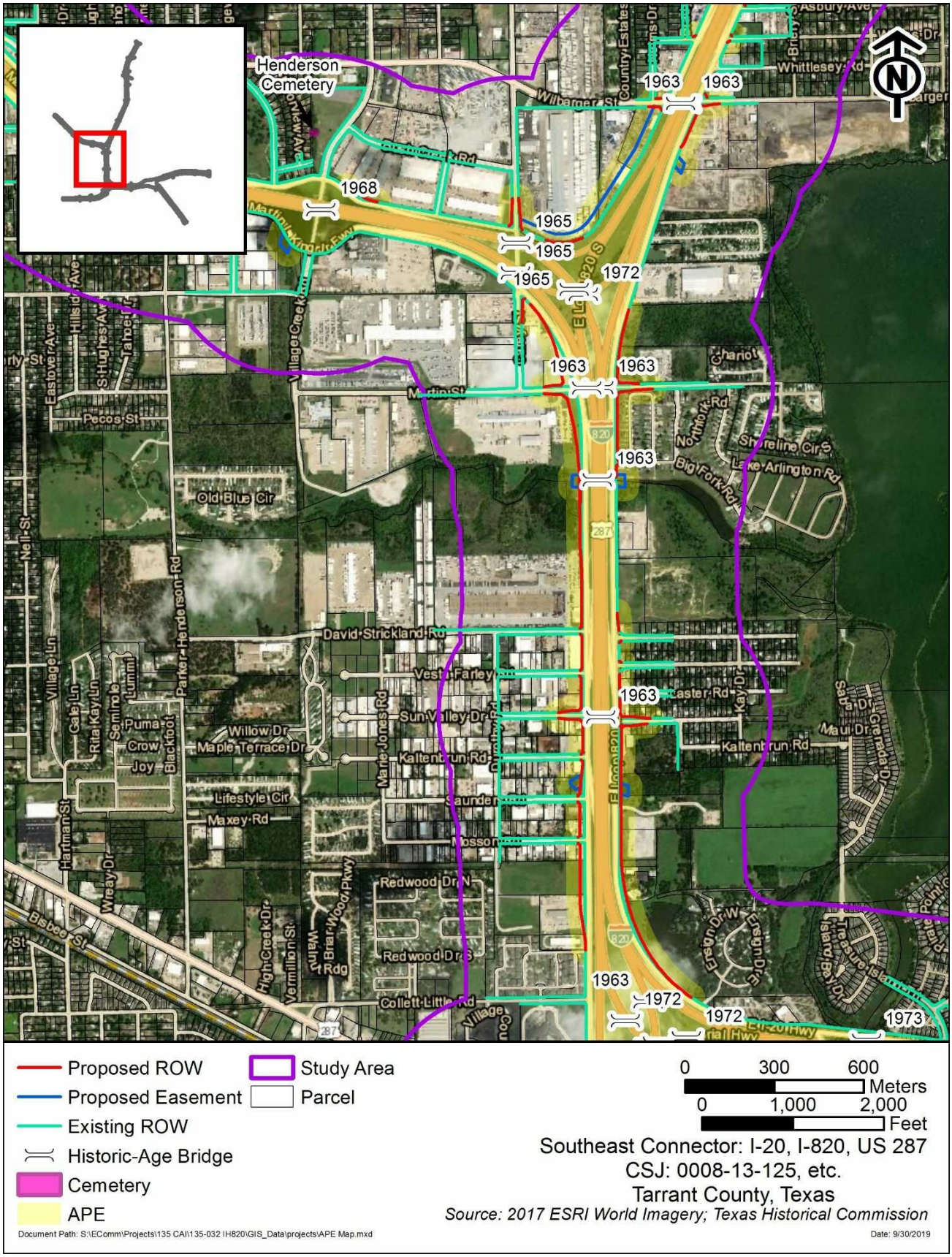

Figure 2e: Study Area Map

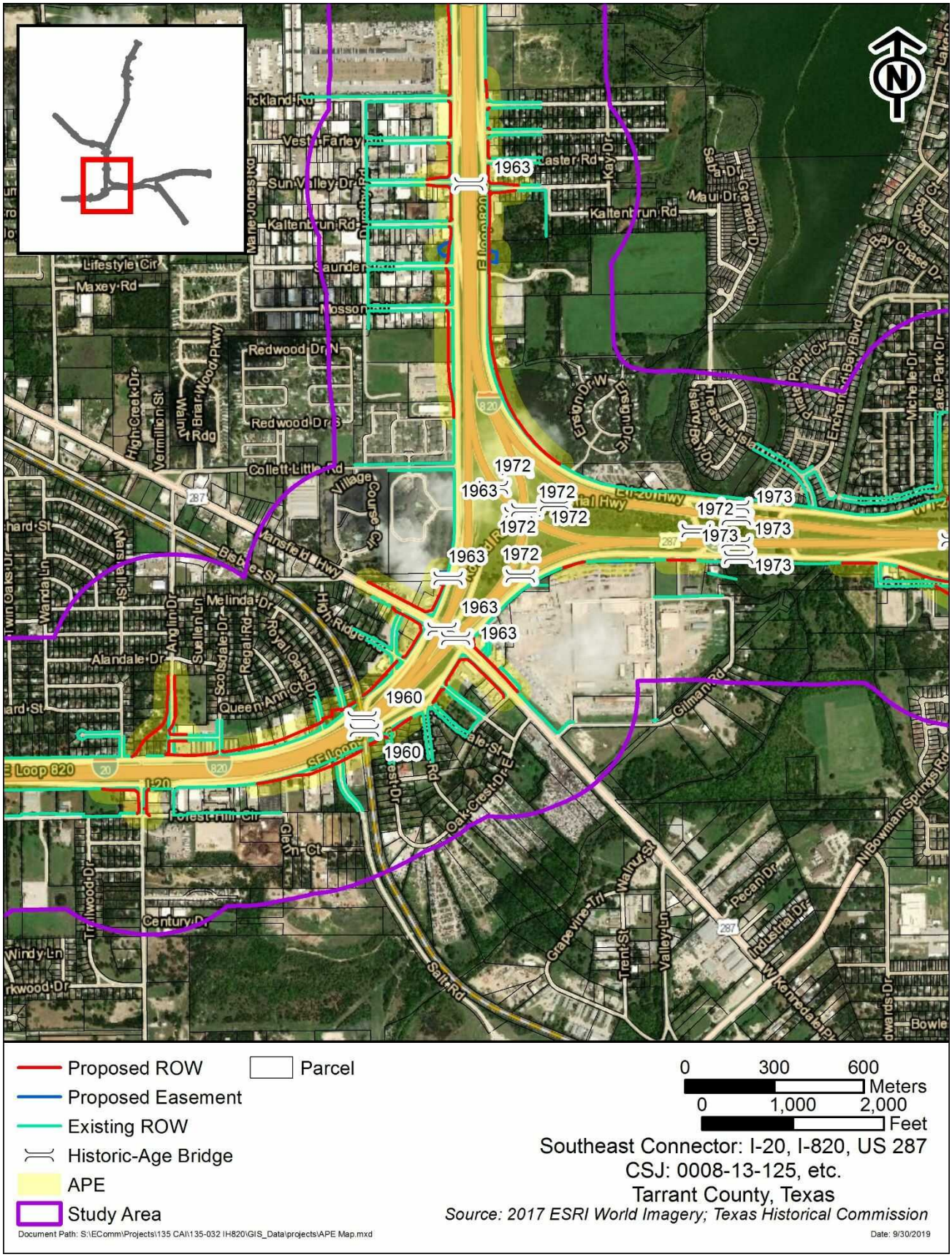

Figure 2f: Study Area Map

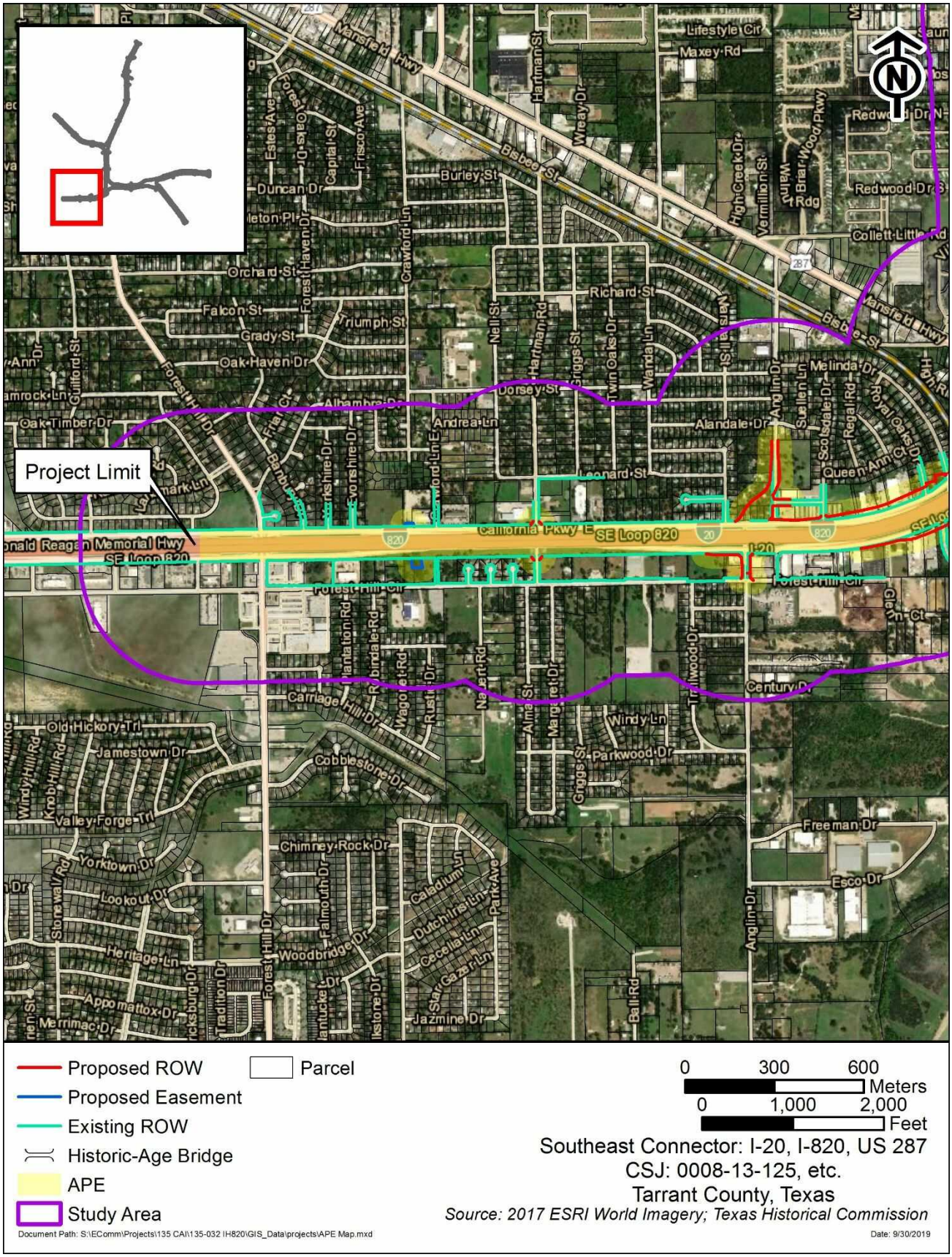

Figure 2g: Study Area Map

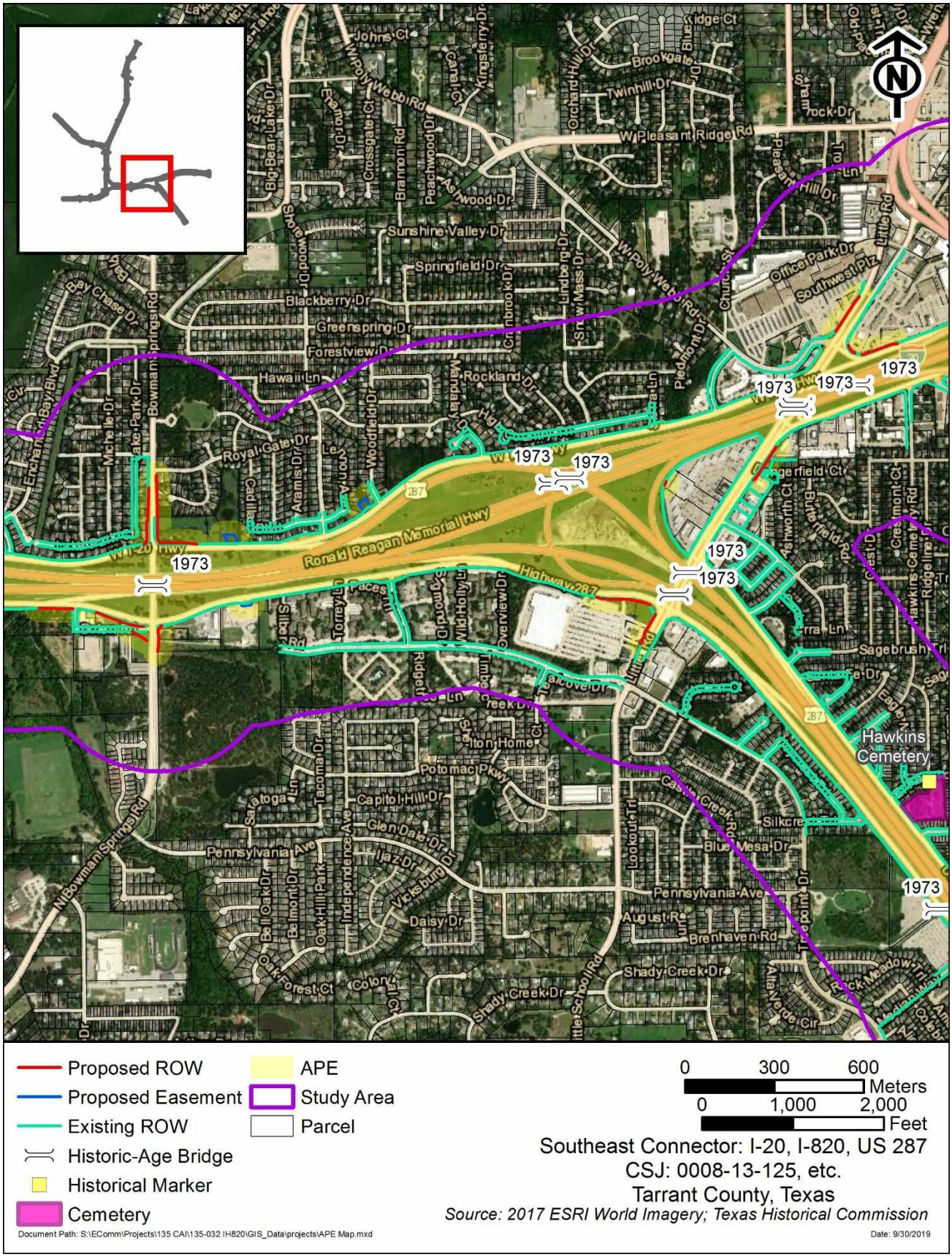

Figure 2h: Study Area Map

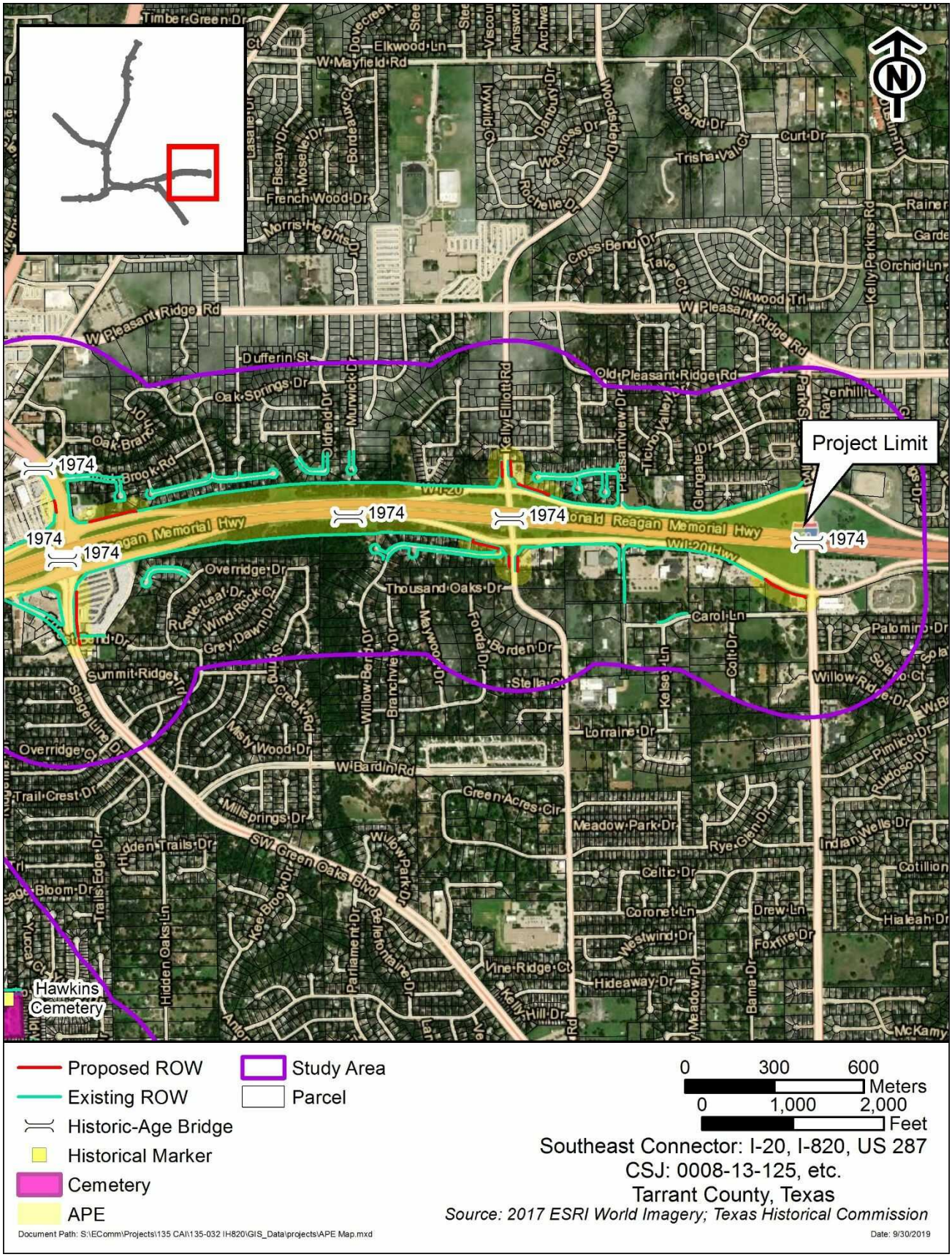

Figure 2i: Study Area Map

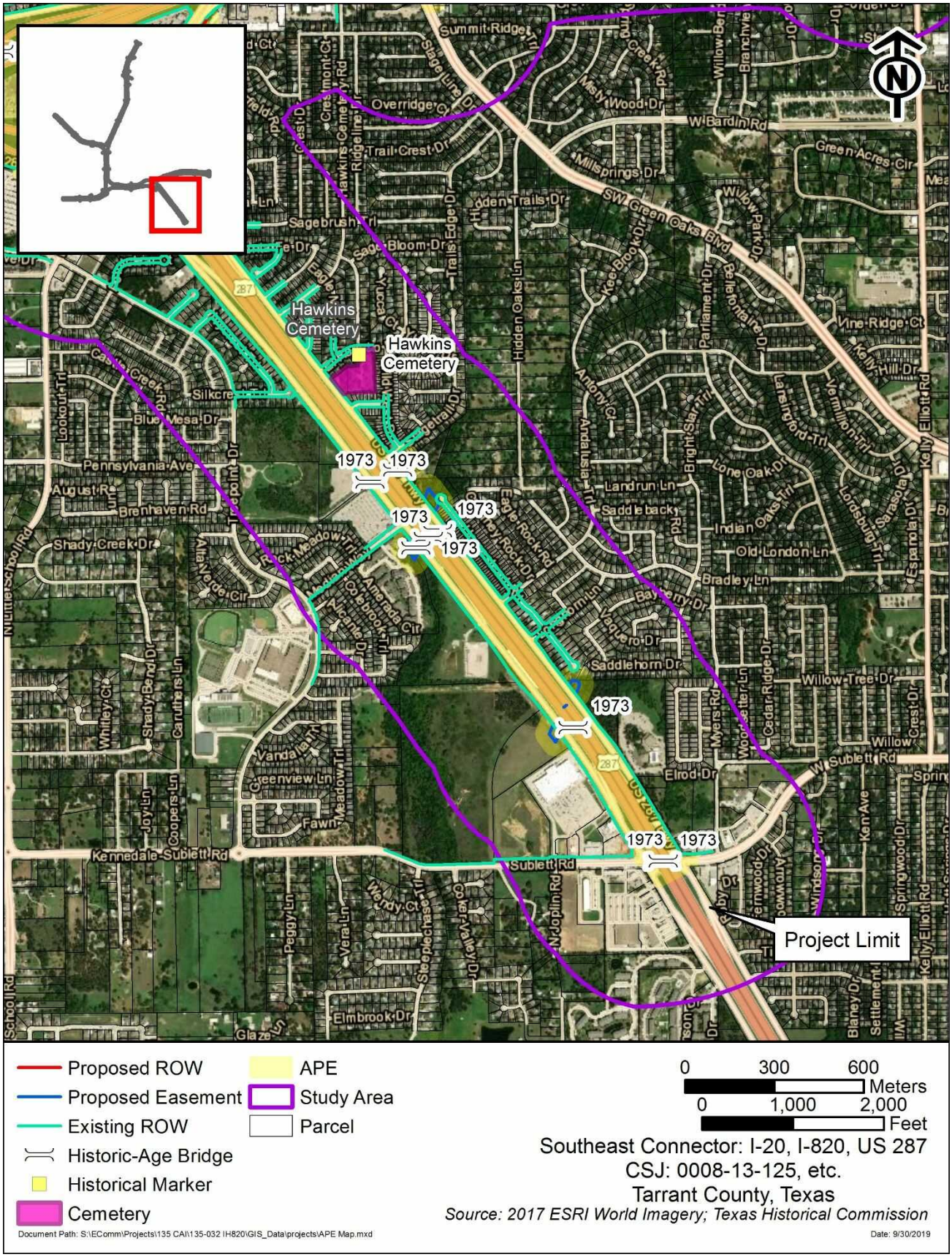

Figure 2j: Study Area Map

Figure 3: Resource Location Maps

Pages 594-622

Resource location maps reflect the APE based on the current design presented on September 25-26, 2019. Properties surveyed under the APE presented in the approved research design on September 3 – 5, 2019 are included but distinguished from the properties which are in the current APE. All properties covered by present survey efforts retain their original survey number; properties covered under the 2004-2006 survey efforts are noted but not numbered.

Surveyed Historic-Age Resource
Historic-Age Resource
Previously Surveyed Property
Proposed ROW
Proposed Easement
Existing ROW
Neighborhood
APE
Parcel

594

Southeast Connector: I-20, I-820, US 287
CSJ: 0008-13-125, etc.
Tarrant County, Texas

0 250 500 Feet

Date: 11/25/2019

Document Path: \\192.168.1.13\Share\EComm\Projects\135 CAI\135-032 IH820\GIS_Data\projects\Historic Survey Results.mxd

Surveyed Historic-Age Resource
Historic-Age Resource
Previously Surveyed Property
Proposed ROW
Proposed Easement
Existing ROW
Neighborhood
APE
Parcel

595

Southeast Connector: I-20, I-820, US 287
CSJ: 0008-13-125, etc.
Tarrant County, Texas

0 250 500 Feet

Date: 11/25/2019

Document Path: \\192.168.1.13\Share\EComm\Projects\135 CAI\135-032 IH820\GIS_Data\projects\Historic Survey Results.mxd

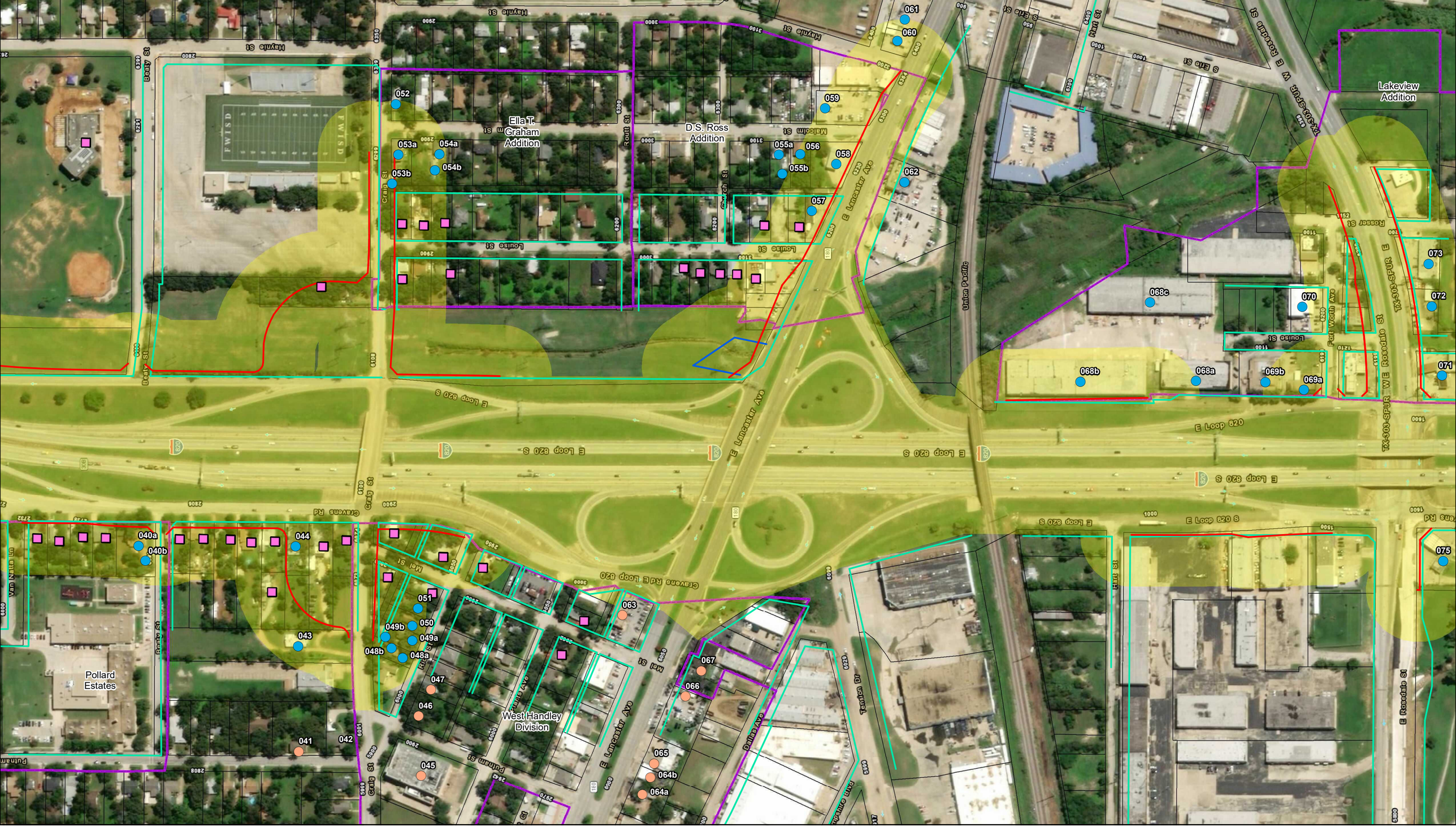

Surveyed Historic-Age Resource
Historic-Age Resource
Previously Surveyed Property
Proposed ROW
Proposed Easement
Existing ROW
Neighborhood
APE
Parcel

596

Southeast Connector: I-20, I-820, US 287
CSJ: 0008-13-125, etc.
Tarrant County, Texas

0 250 500 Feet

Document Path: \\192.168.1.13\Share\EComm\Projects\135 CAI\135-032 IH820\GIS_Data\projects\Historic Survey Results.mxd

Date: 11/25/2019

Surveyed Historic-Age Resource
Historic-Age Resource
Previously Surveyed Property
Proposed ROW
Proposed Easement
Existing ROW
Neighborhood
APE
Parcel

597

Southeast Connector: I-20, I-820, US 287
CSJ: 0008-13-125, etc.
Tarrant County, Texas

0 250 500 Feet

Document Path: \\192.168.1.13\Share\EComm\Projects\135 CAI\135-032 IH820\GIS_Data\projects\Historic Survey Results.mxd

Date: 11/25/2019

Surveyed Historic-Age Resource
Historic-Age Resource
Previously Surveyed Property
Proposed ROW
Proposed Easement
Existing ROW
Neighborhood
APE
Parcel

598

Southeast Connector: I-20, I-820, US 287
CSJ: 0008-13-125, etc.
Tarrant County, Texas

0 250 500 Feet

Document Path: \\192.168.1.13\Share\EComm\Projects\135 CAI\135-032 IH820\GIS_Data\projects\Historic Survey Results.mxd

Date: 11/25/2019

Surveyed Historic-Age Resource
Historic-Age Resource
Previously Surveyed Property
Proposed ROW
Proposed Easement
Existing ROW
Neighborhood
APE
Parcel

599

Southeast Connector: I-20, I-820, US 287
CSJ: 0008-13-125, etc.
Tarrant County, Texas

0 250 500 Feet

Document Path: \\192.168.1.13\Share\EComm\Projects\135 CAI\135-032 IH820\GIS_Data\projects\Historic Survey Results.mxd

Date: 11/25/2019

Surveyed Historic-Age Resource
Historic-Age Resource
Previously Surveyed Property
Proposed ROW
Proposed Easement
Existing ROW
Neighborhood
APE
Parcel

600

Southeast Connector: I-20, I-820, US 287
CSJ: 0008-13-125, etc.
Tarrant County, Texas

0 250 500 Feet

Document Path: \\192.168.1.13\Share\EComm\Projects\135 CAI\135-032 IH820\GIS_Data\projects\Historic Survey Results.mxd

Date: 11/25/2019

Surveyed Historic-Age Resource
Historic-Age Resource
Previously Surveyed Property
Proposed ROW
Proposed Easement
Existing ROW
Neighborhood
APE
Parcel

601

Southeast Connector: I-20, I-820, US 287
CSJ: 0008-13-125, etc.
Tarrant County, Texas

0 250 500 Feet

Document Path: \\192.168.1.13\Share\EComm\Projects\135 CAI\135-032 IH820\GIS_Data\projects\Historic Survey Results.mxd

Date: 11/25/2019

Surveyed Historic-Age Resource
Historic-Age Resource
Previously Surveyed Property
Proposed ROW
Proposed Easement
Existing ROW
Neighborhood
APE
Parcel

602

Southeast Connector: I-20, I-820, US 287
CSJ: 0008-13-125, etc.
Tarrant County, Texas

0 250 500 Feet

Document Path: \\192.168.1.13\Share\EComm\Projects\135 CAI\135-032 IH820\GIS_Data\projects\Historic Survey Results.mxd

Date: 11/25/2019

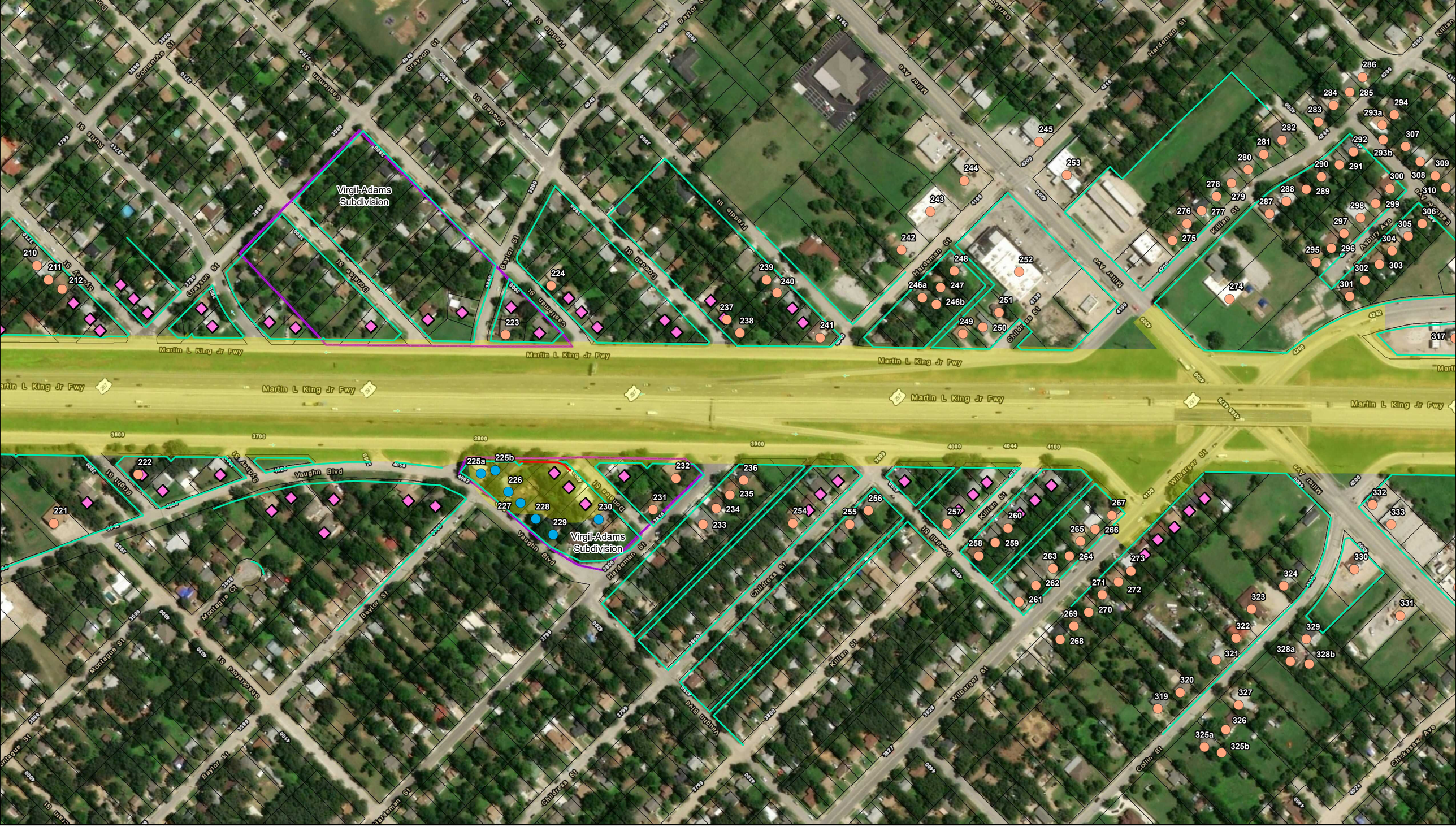

Surveyed Historic-Age Resource
Historic-Age Resource
Previously Surveyed Property
Proposed ROW
Proposed Easement
Existing ROW
Neighborhood
APE
Parcel

603

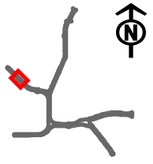

Southeast Connector: I-20, I-820, US 287
CSJ: 0008-13-125, etc.
Tarrant County, Texas

0 250 500 Feet

Document Path: \\192.168.1.13\Share\EComm\Projects\135 CAI\135-032 IH820\GIS_Data\projects\Historic Survey Results.mxd

Date: 11/25/2019

Surveyed Historic-Age Resource
Historic-Age Resource
Previously Surveyed Property
Proposed ROW
Proposed Easement
Existing ROW
Neighborhood
APE
Parcel

604

Southeast Connector: I-20, I-820, US 287
CSJ: 0008-13-125, etc.
Tarrant County, Texas

0 250 500 Feet

Document Path: \\192.168.1.13\Share\EComm\Projects\135 CAI\135-032 IH820\GIS_Data\projects\Historic Survey Results.mxd

Date: 11/25/2019

Surveyed Historic-Age Resource
Historic-Age Resource
Previously Surveyed Property
Proposed ROW
Proposed Easement
Existing ROW
Neighborhood
APE
Parcel

605

Southeast Connector: I-20, I-820, US 287
CSJ: 0008-13-125, etc.
Tarrant County, Texas

0 250 500 Feet

Document Path: \\192.168.1.13\Share\EComm\Projects\135 CAI\135-032 IH820\GIS_Data\projects\Historic Survey Results.mxd

Date: 11/25/2019

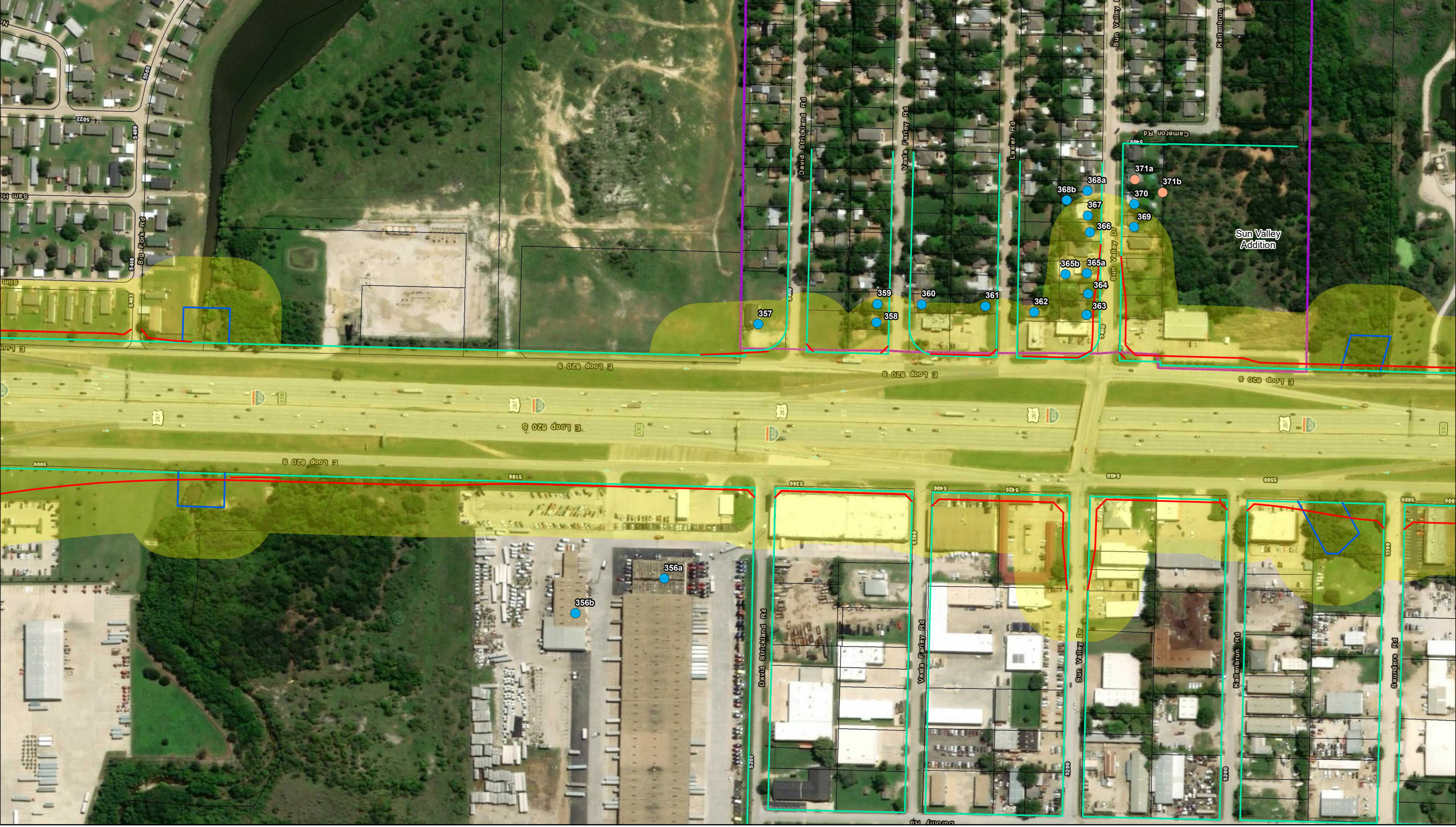

Surveyed Historic-Age Resource
Historic-Age Resource
Previously Surveyed Property
Proposed ROW
Proposed Easement
Existing ROW
Neighborhood
APE
Parcel

606

Southeast Connector: I-20, I-820, US 287
CSJ: 0008-13-125, etc.
Tarrant County, Texas

0 250 500 Feet

Document Path: \\192.168.1.13\Share\EComm\Projects\135 CAI\135-032 IH820\GIS_Data\projects\Historic Survey Results.mxd

Date: 11/25/2019

Surveyed Historic-Age Resource
Historic-Age Resource
Previously Surveyed Property
Proposed ROW
Proposed Easement
Existing ROW
Neighborhood
APE
Parcel

607

Southeast Connector: I-20, I-820, US 287
CSJ: 0008-13-125, etc.
Tarrant County, Texas

0 250 500 Feet

Document Path: \\192.168.1.13\Share\EComm\Projects\135 CAI\135-032 IH820\GIS_Data\projects\Historic Survey Results.mxd

Date: 11/25/2019

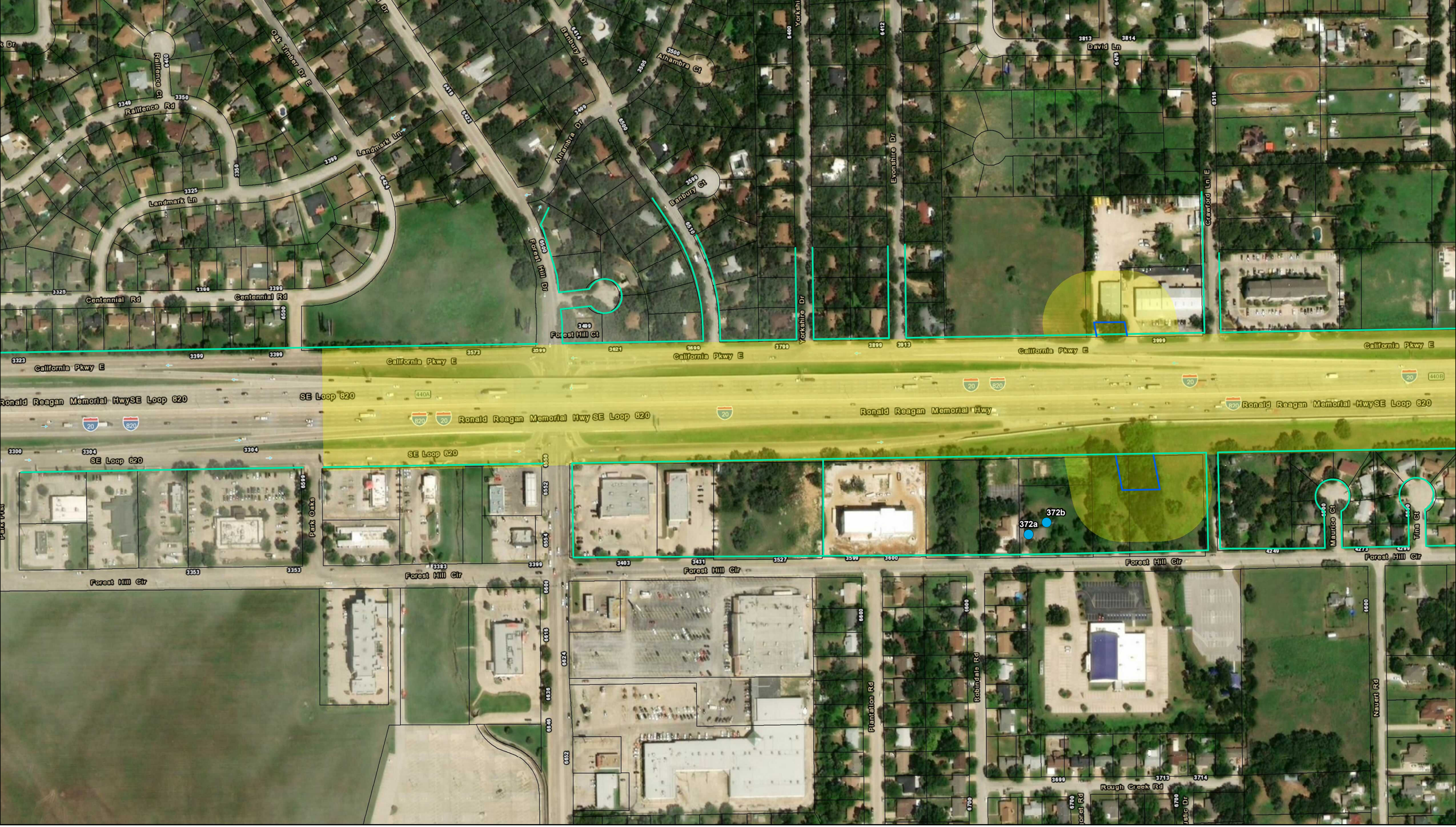

Surveyed Historic-Age Resource
Historic-Age Resource
Previously Surveyed Property
Proposed ROW
Proposed Easement
Existing ROW
Neighborhood
APE
Parcel

608

Southeast Connector: I-20, I-820, US 287
CSJ: 0008-13-125, etc.
Tarrant County, Texas

0 250 500 Feet

Document Path: \\192.168.1.13\Share\EComm\Projects\135 CAI\135-032 IH820\GIS_Data\projects\Historic Survey Results.mxd

Date: 11/25/2019

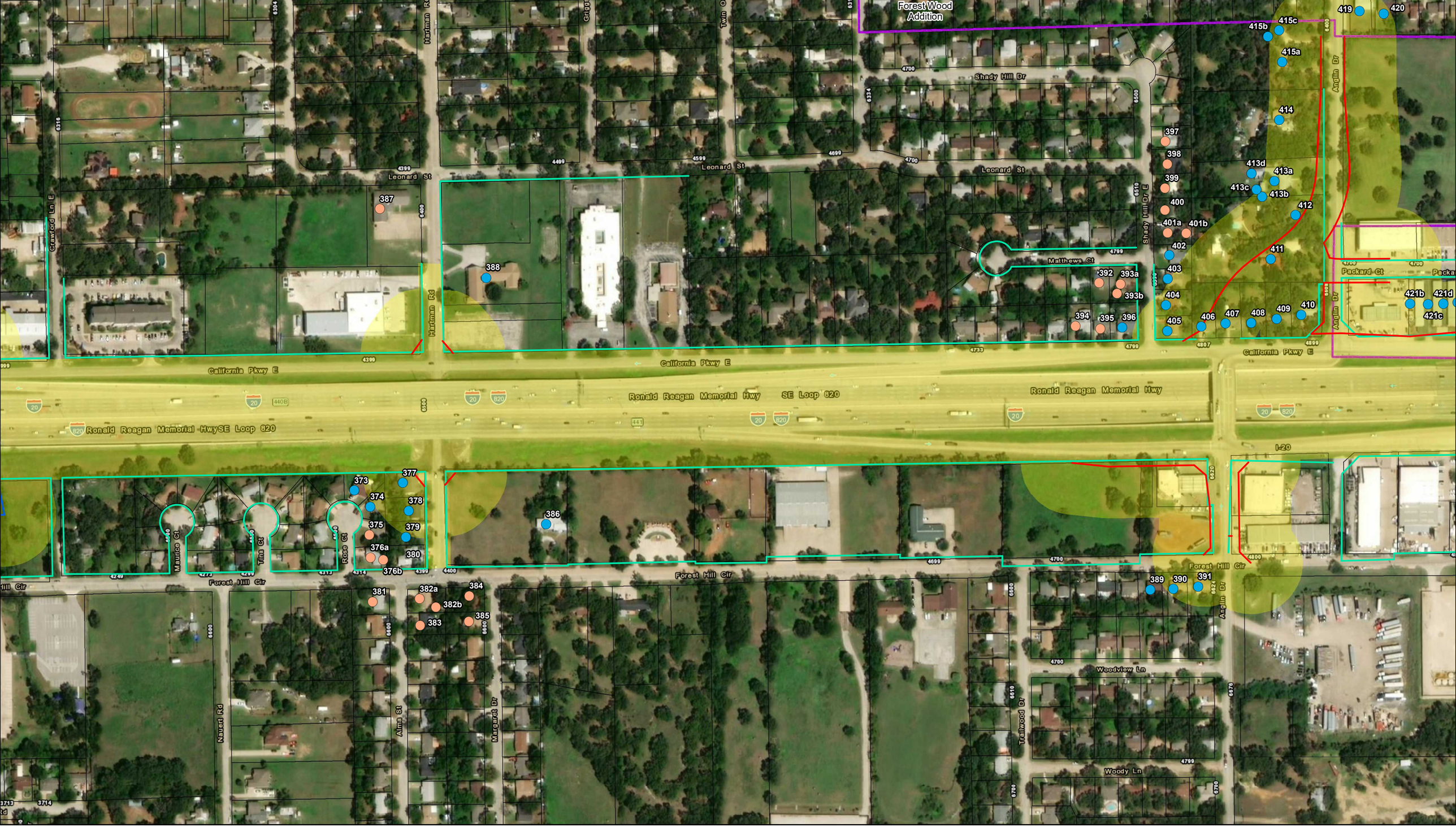

Surveyed Historic-Age Resource
Historic-Age Resource
Previously Surveyed Property
Proposed ROW
Proposed Easement
Existing ROW
Neighborhood
APE
Parcel

N

609

N

Southeast Connector: I-20, I-820, US 287
CSJ: 0008-13-125, etc.
Tarrant County, Texas

0 250 500 Feet

Document Path: \\192.168.1.13\Share\EComm\Projects\135 CAI\135-032 IH820\GIS_Data\projects\Historic Survey Results.mxd

Date: 11/25/2019

Surveyed Historic-Age Resource
Historic-Age Resource
Previously Surveyed Property
Proposed ROW
Proposed Easement
Existing ROW
Neighborhood
APE
Parcel

610

Southeast Connector: I-20, I-820, US 287
CSJ: 0008-13-125, etc.
Tarrant County, Texas

0 250 500 Feet

Document Path: \\192.168.1.13\Share\EComm\Projects\135 CAI\135-032 IH820\GIS_Data\projects\Historic Survey Results.mxd

Date: 11/25/2019

Surveyed Historic-Age Resource
Historic-Age Resource
Previously Surveyed Property
Proposed ROW
Proposed Easement
Existing ROW
Neighborhood
APE
Parcel

611

Southeast Connector: I-20, I-820, US 287
CSJ: 0008-13-125, etc.
Tarrant County, Texas

0 250 500 Feet

Document Path: \\192.168.1.13\Share\EComm\Projects\135 CAI\135-032 IH820\GIS_Data\projects\Historic Survey Results.mxd

Date: 11/25/2019

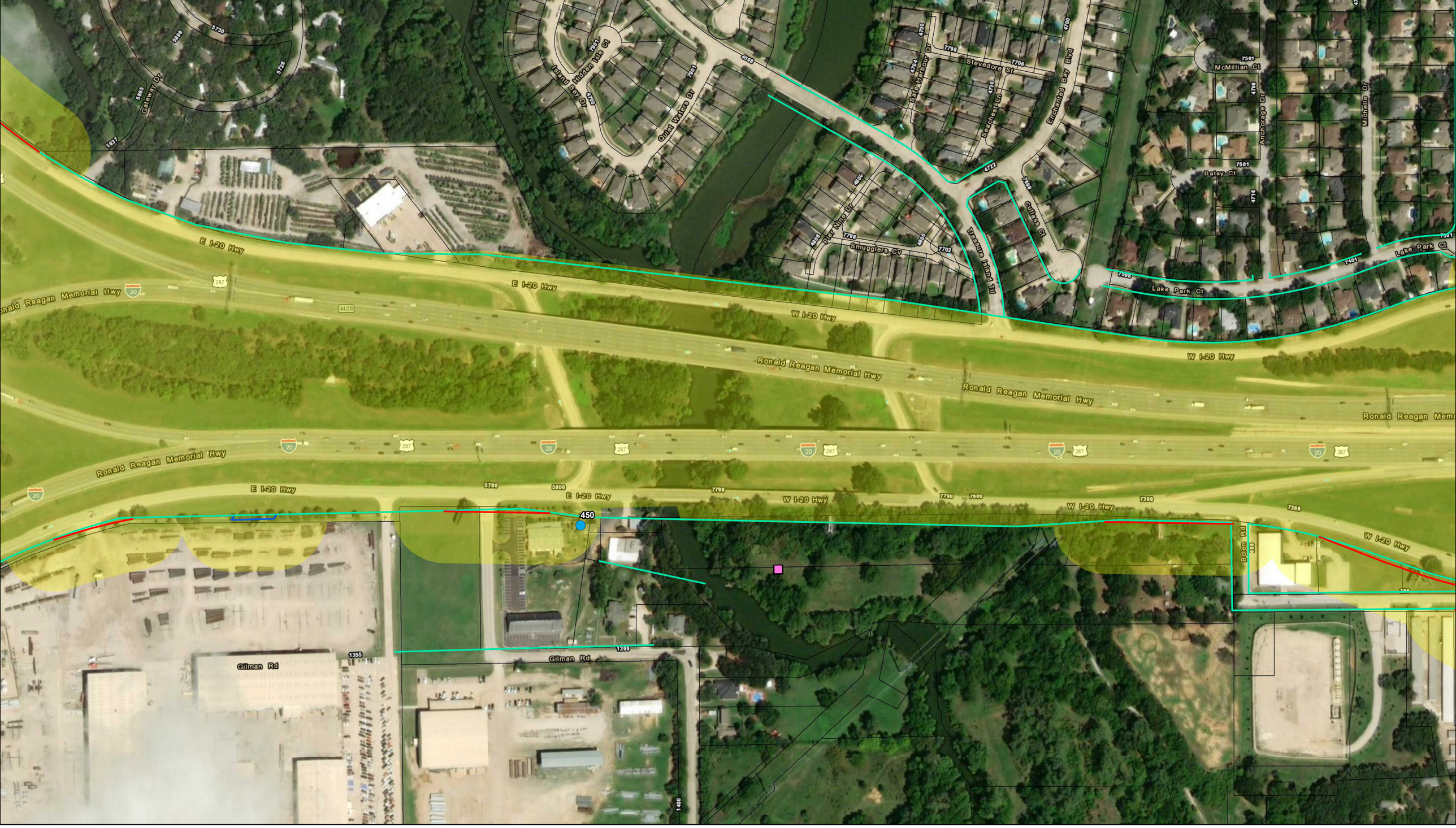

Surveyed Historic-Age Resource
Historic-Age Resource
Previously Surveyed Property
Proposed ROW
Proposed Easement
Existing ROW
Neighborhood
APE
Parcel

612

Southeast Connector: I-20, I-820, US 287
CSJ: 0008-13-125, etc.
Tarrant County, Texas

0 250 500 Feet

Document Path: \\192.168.1.13\Share\EComm\Projects\135 CAI\135-032 IH820\GIS_Data\projects\Historic Survey Results.mxd

Date: 11/25/2019

Surveyed Historic-Age Resource
Historic-Age Resource
Previously Surveyed Property
Proposed ROW
Proposed Easement
Existing ROW
Neighborhood
APE
Parcel

N

613

N

Southeast Connector: I-20, I-820, US 287
CSJ: 0008-13-125, etc.
Tarrant County, Texas

0 250 500 Feet

Document Path: \\192.168.1.13\Share\EComm\Projects\135 CAI\135-032 IH820\GIS_Data\projects\Historic Survey Results.mxd

Date: 11/25/2019

Surveyed Historic-Age Resource
Historic-Age Resource
Previously Surveyed Property
Proposed ROW
Proposed Easement
Existing ROW
Neighborhood
APE
Parcel

Southeast Connector: I-20, I-820, US 287
CSJ: 0008-13-125, etc.
Tarrant County, Texas

0 250 500 Feet

Document Path: \\192.168.1.13\Share\EComm\Projects\135 CAI\135-032 IH820\GIS_Data\projects\Historic Survey Results.mxd

Date: 11/25/2019

Surveyed Historic-Age Resource
Historic-Age Resource
Previously Surveyed Property
Proposed ROW
Proposed Easement
Existing ROW
Neighborhood
APE
Parcel

615

Southeast Connector: I-20, I-820, US 287
CSJ: 0008-13-125, etc.
Tarrant County, Texas

0 250 500 Feet

Document Path: \\192.168.1.13\Share\EComm\Projects\135 CAI\135-032 IH820\GIS_Data\projects\Historic Survey Results.mxd

Date: 11/25/2019

Surveyed Historic-Age Resource
Historic-Age Resource
Previously Surveyed Property
Proposed ROW
Proposed Easement
Existing ROW
Neighborhood
APE
Parcel

616

Southeast Connector: I-20, I-820, US 287
CSJ: 0008-13-125, etc.
Tarrant County, Texas

0 250 500 Feet

Date: 11/25/2019

Document Path: \\192.168.1.13\Share\EComm\Projects\135 CAI\135-032 IH820\GIS_Data\projects\Historic Survey Results.mxd

Surveyed Historic-Age Resource
Historic-Age Resource
Previously Surveyed Property
Proposed ROW
Proposed Easement
Existing ROW
Neighborhood
APE
Parcel

617

Southeast Connector: I-20, I-820, US 287
CSJ: 0008-13-125, etc.
Tarrant County, Texas

0 250 500 Feet

Date: 11/25/2019

Document Path: \\192.168.1.13\Share\EComm\Projects\135 CAI\135-032 IH820\GIS_Data\projects\Historic Survey Results.mxd

Surveyed Historic-Age Resource
Historic-Age Resource
Previously Surveyed Property
Proposed ROW
Proposed Easement
Existing ROW
Neighborhood
APE
Parcel

618

Southeast Connector: I-20, I-820, US 287
CSJ: 0008-13-125, etc.
Tarrant County, Texas

0 250 500 Feet

Document Path: \\192.168.1.13\Share\EComm\Projects\135 CAI\135-032 IH820\GIS_Data\projects\Historic Survey Results.mxd

Date: 11/25/2019

Surveyed Historic-Age Resource
Historic-Age Resource
Previously Surveyed Property
Proposed ROW
Proposed Easement
Existing ROW
Neighborhood
APE
Parcel

Southeast Connector: I-20, I-820, US 287
CSJ: 0008-13-125, etc.
Tarrant County, Texas

0 250 500 Feet

Document Path: \\192.168.1.13\Share\EComm\Projects\135 CAI\135-032 IH820\GIS_Data\projects\Historic Survey Results.mxd

Date: 11/25/2019

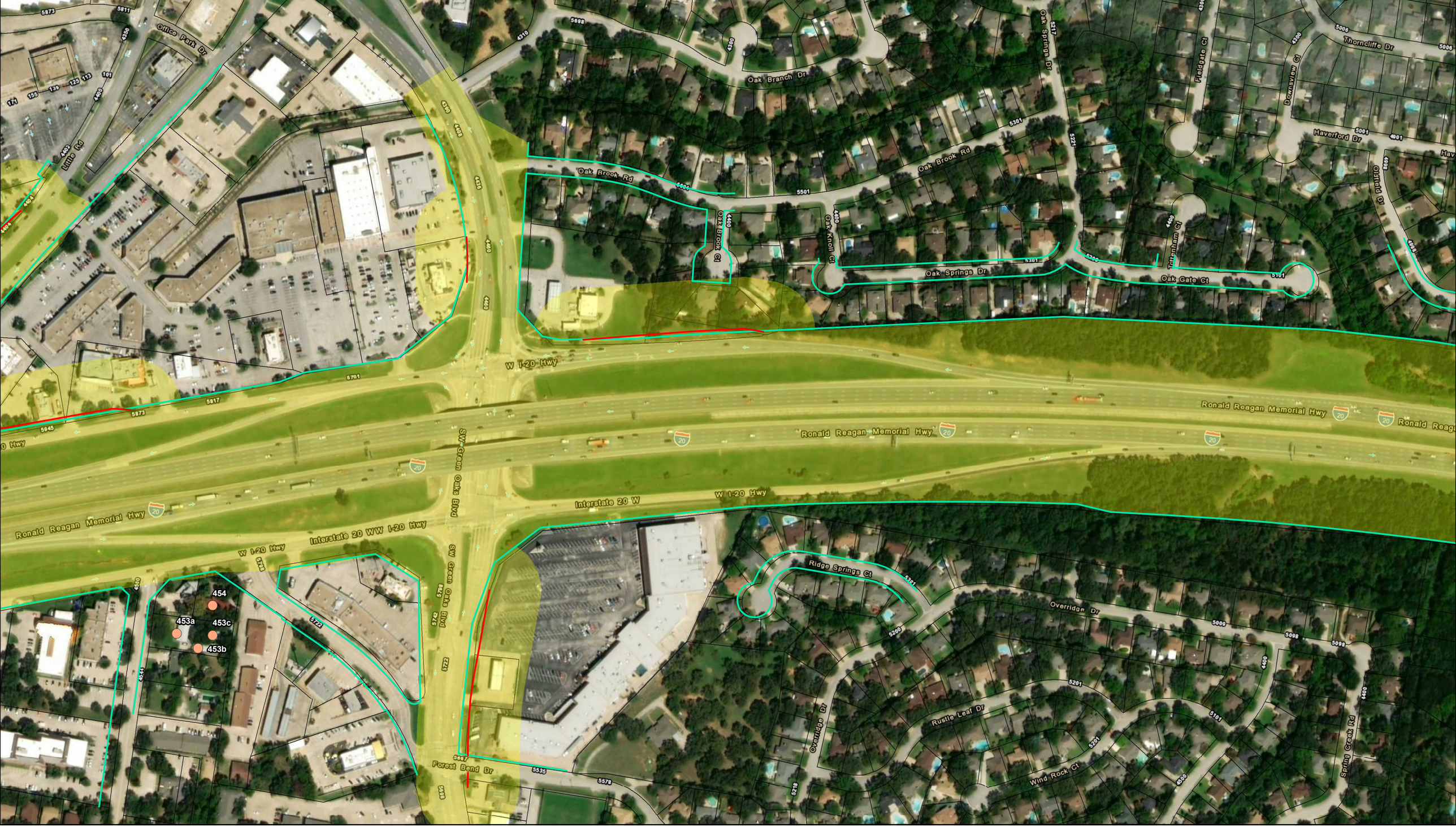

Surveyed Historic-Age Resource
Historic-Age Resource
Previously Surveyed Property
Proposed ROW
Proposed Easement
Existing ROW
Neighborhood
APE
Parcel

620

Southeast Connector: I-20, I-820, US 287
CSJ: 0008-13-125, etc.
Tarrant County, Texas

0 250 500 Feet

Date: 11/25/2019

Document Path: \\192.168.1.13\Share\EComm\Projects\135 CAI\135-032 IH820\GIS_Data\projects\Historic Survey Results.mxd

Surveyed Historic-Age Resource
Historic-Age Resource
Previously Surveyed Property
Proposed ROW
Proposed Easement
Existing ROW
Neighborhood
APE
Parcel

Southeast Connector: I-20, I-820, US 287
CSJ: 0008-13-125, etc.
Tarrant County, Texas

0 250 500 Feet

Document Path: \\192.168.1.13\Share\EComm\Projects\135 CAI\135-032 IH820\GIS_Data\projects\Historic Survey Results.mxd

Date: 11/25/2019

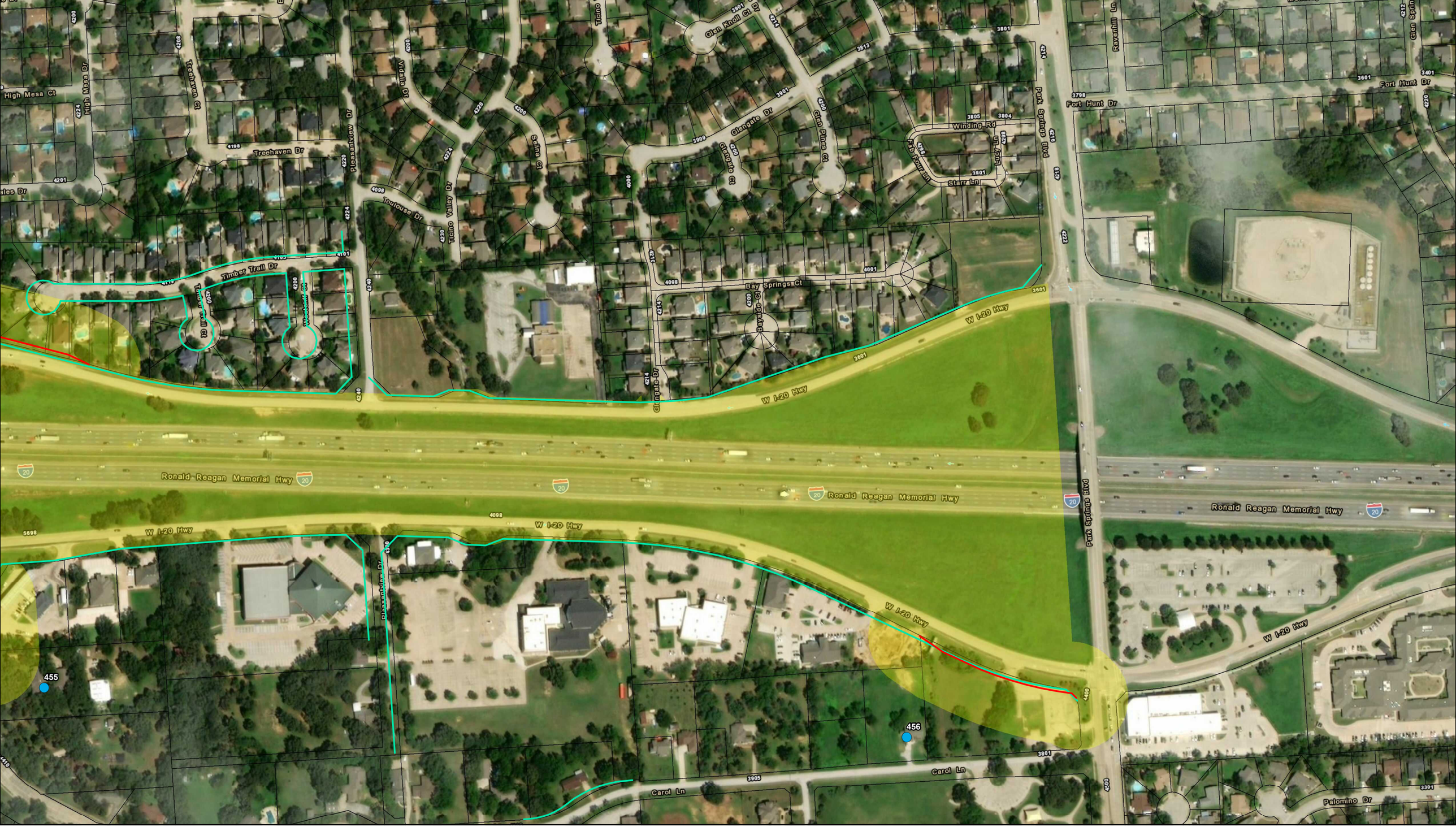

Surveyed Historic-Age Resource
Historic-Age Resource
Previously Surveyed Property
Proposed ROW
Proposed Easement
Existing ROW
Neighborhood
APE
Parcel

622

Southeast Connector: I-20, I-820, US 287
CSJ: 0008-13-125, etc.
Tarrant County, Texas

0 250 500 Feet

Document Path: \\192.168.1.13\Share\EComm\Projects\135 CAI\135-032 IH820\GIS_Data\projects\Historic Survey Results.mxd

Date: 11/25/2019

Figure 4a: Carver Heights: Vel Drive at McEwen Court, facing east.

Figure 4b: Carver Heights: Vel Drive at Prothrow Street, facing southwest.

Figure 4c: Carver Heights: Fleming Drive at Rickenbacker Place, facing northeast.

Figure 4d: Carver Heights: Cass Street at Fleming Drive, facing west.

Figure 5a: Forest Wood: Melinda Drive at I-20 frontage, facing north.



Figure 5b: Forest Wood: Royal Oaks Drive at I-20 frontage, facing north.

Figure 5c: Forest Wood: Suellen Lane at Melinda Drive, facing southwest.

Figure 5d: Forest Wood: Alandale Drive at Suellen Lane, facing southwest.



Figure 5e: Forest Wood: Old neighborhood entry signs at Alandale and Anglin drives, facing northeast.

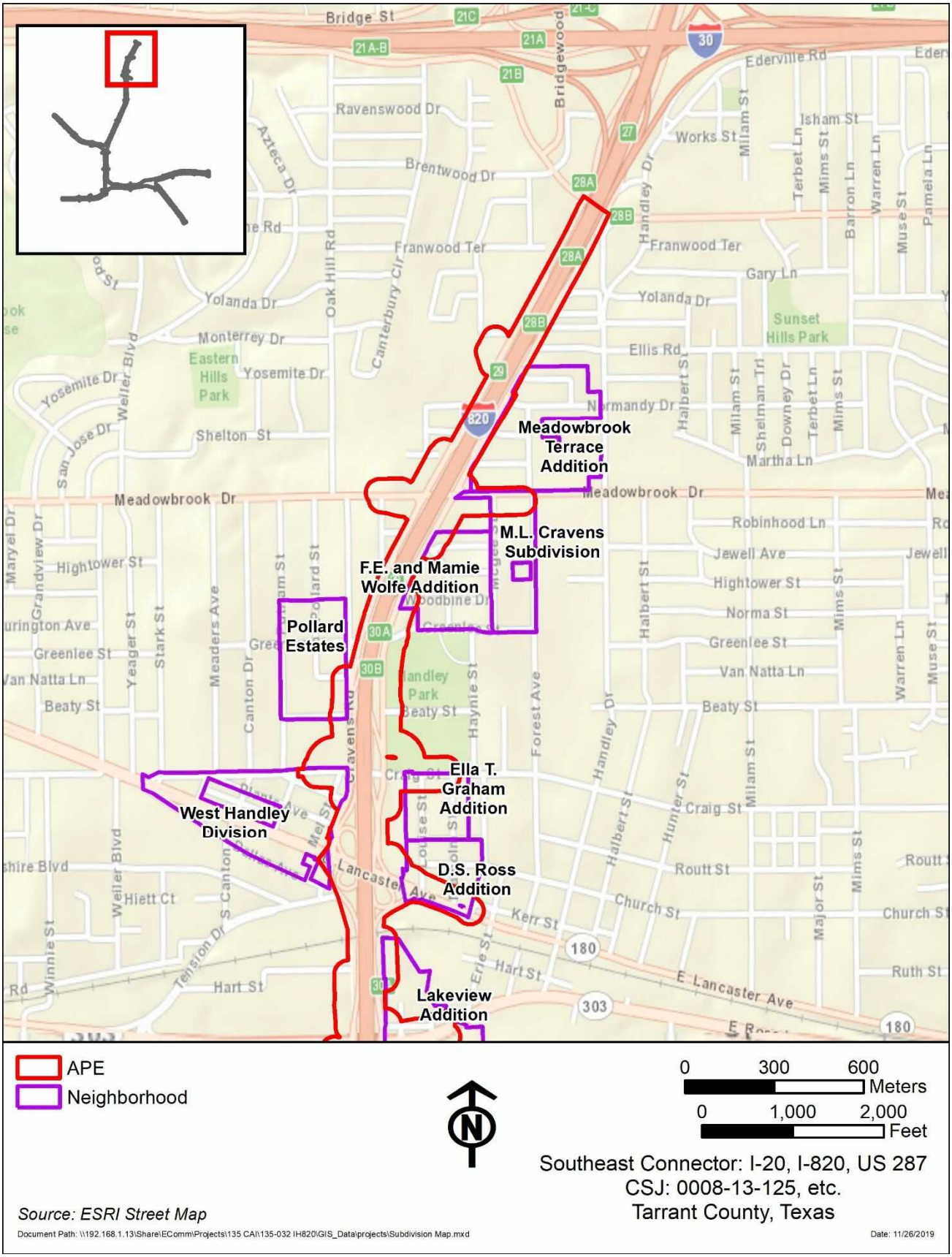

Figure 6a: Subdivision Location Map (1 of 5)

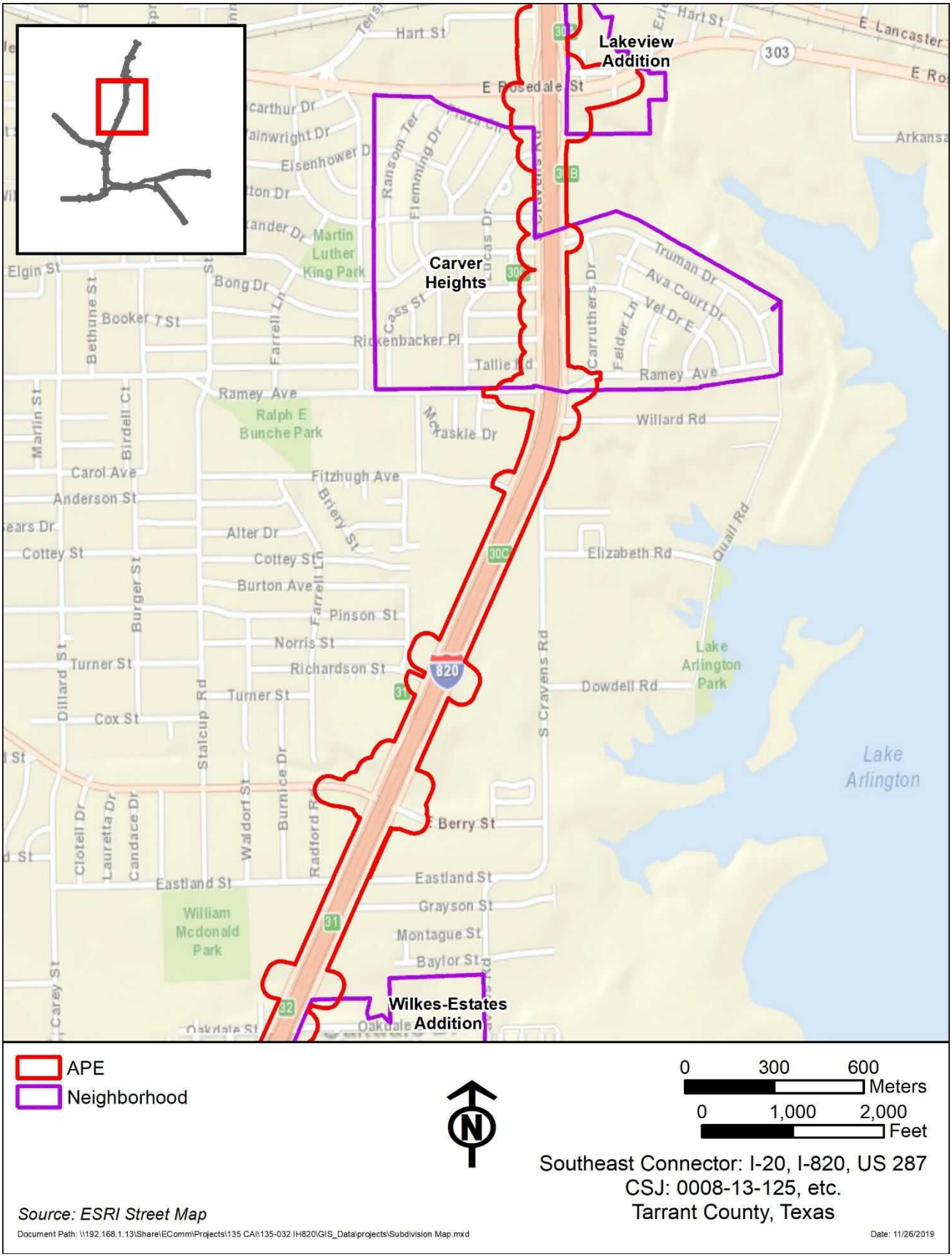

Figure 6b: Subdivision Location Map (2 of 5)

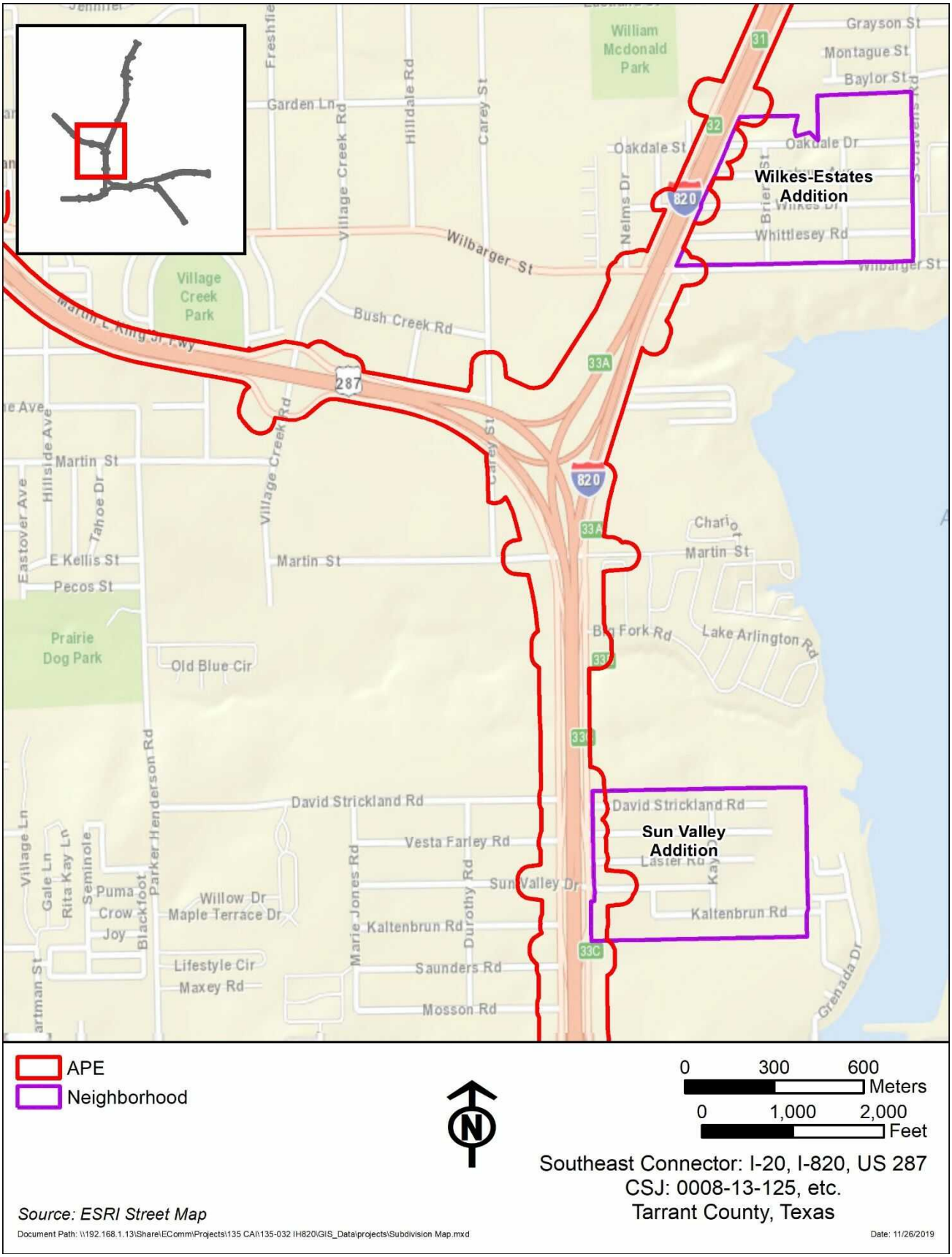

Figure 6c: Subdivision Location Map (3 of 5)

Figure 6d: Subdivision Location Map (4 of 5)

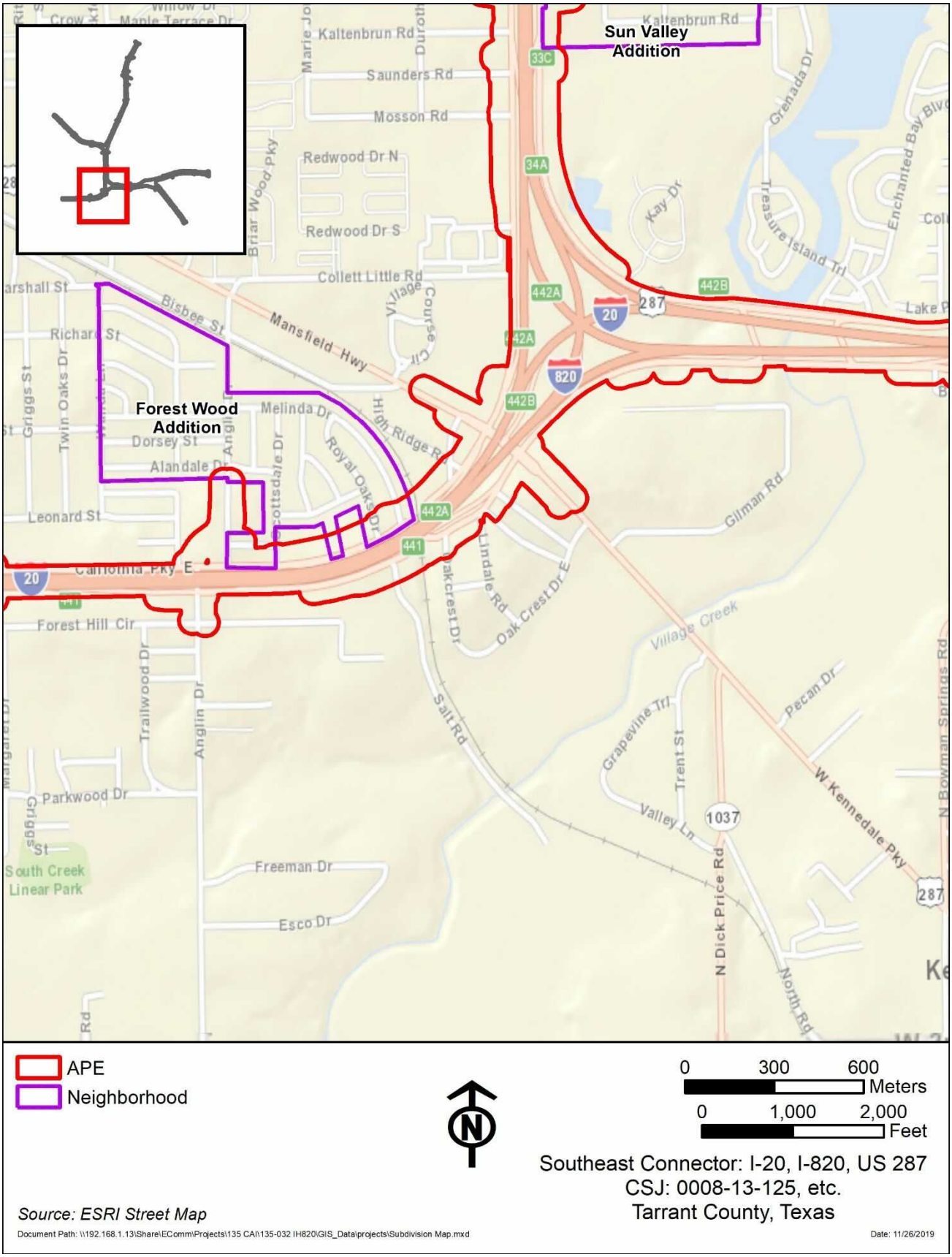

Figure 6e: Subdivision Location Map (5 of 5)