Appendix D: Historic Aerials

Figure 7a: Subdivisions prior to the construction of I-820, 1952 USGS Aerial Imagery.

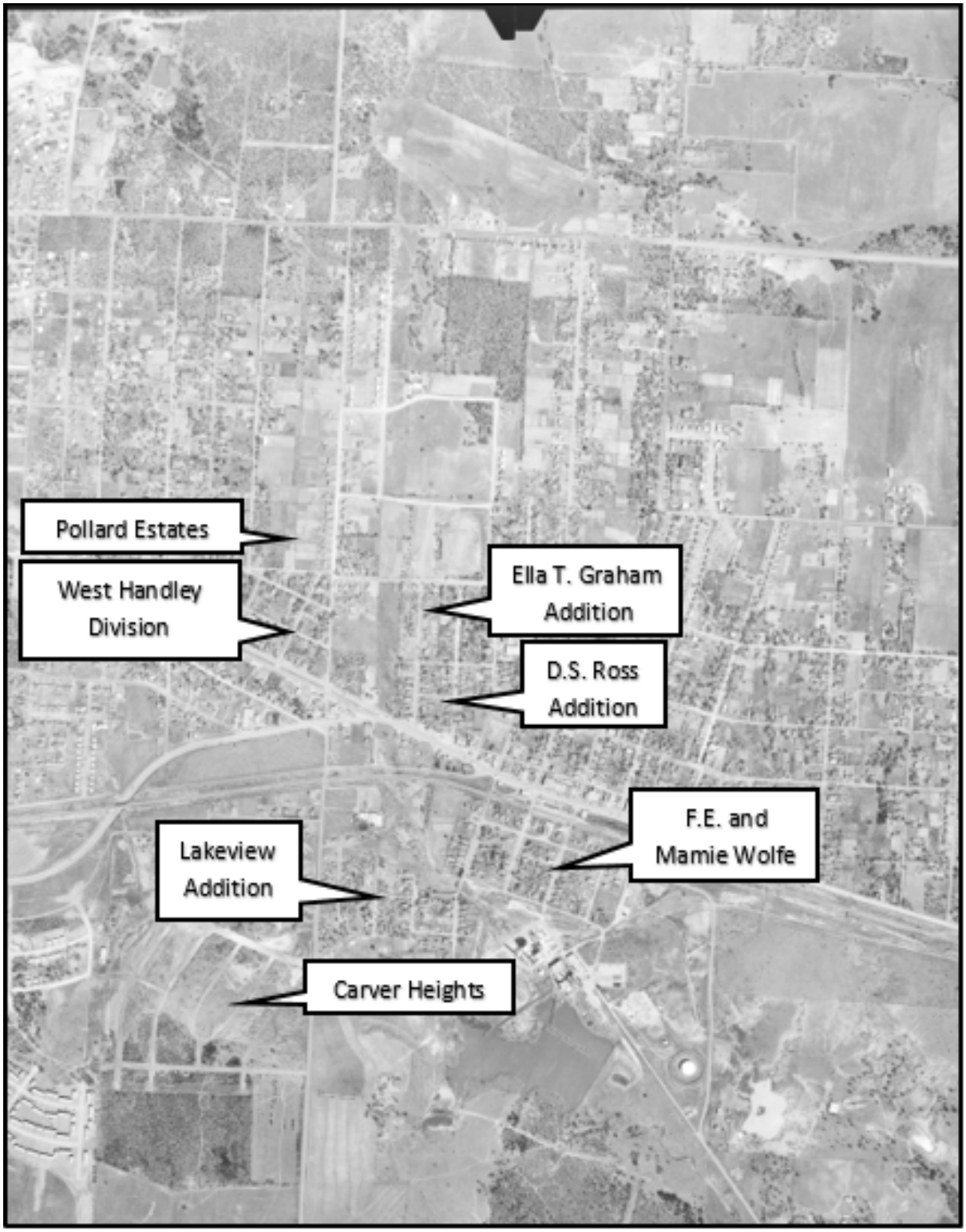

Figure 7b: Subdivisions prior to the construction of I-820, 1952 USGS Aerial Imagery.

Figure 7c: Subdivision prior to the construction of I-820, 1952 USGS Aerial Imagery .

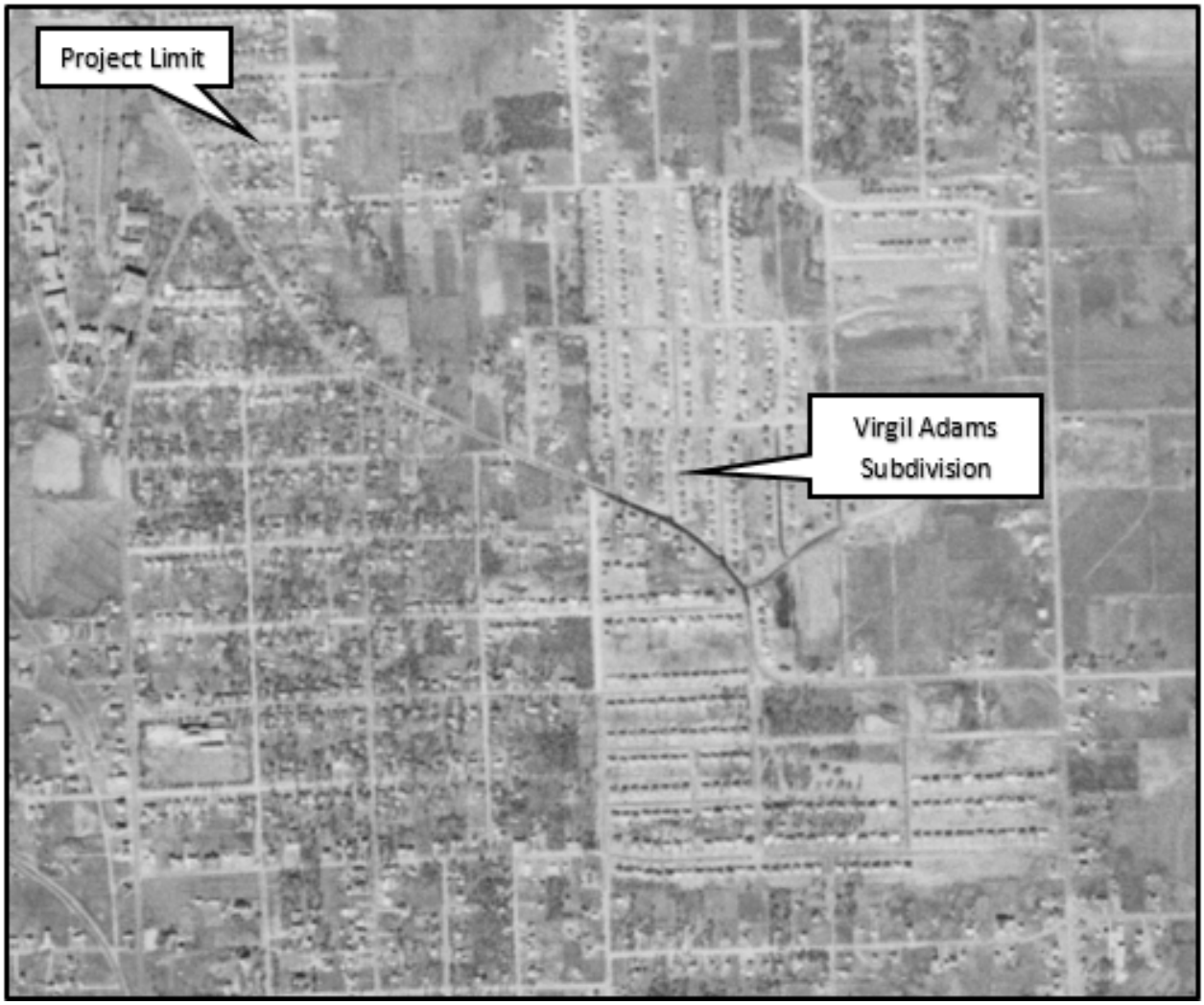

Figure 7d: Subdivision prior to the construction of US 287, 1953 USGS Aerial Imagery.

Figure 7e: Subdivision prior to the construction of US 287, 1953 USGS Aerial Imagery.



Figure 7f: Forest Hill along with Forest Wood Addition prior to the construction of IH 20 and IH 820, 1952 UGSS Aerial Imagery.

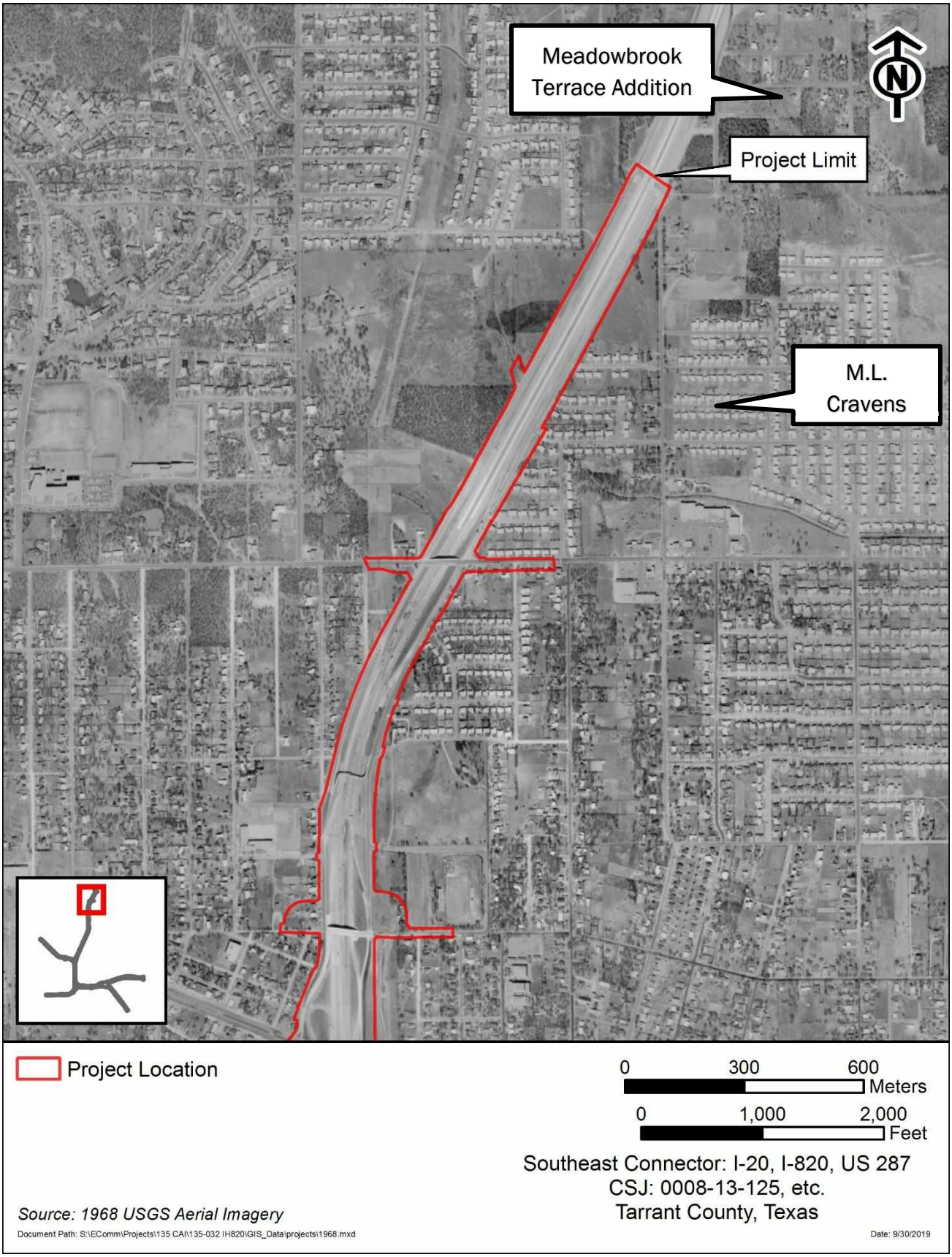
Meadowbrook Terrace Addition
Project Limit
M.L. Cravens
N
Project Location
0 300 600 Meters
0 1,000 2,000 Feet
Southeast Connector: I-20, I-820, US 287
CSJ: 0008-13-125, etc.
Tarrant County, Texas
Source: 1968 USGS Aerial Imagery
Document Path: S:\EComm\Projects\135 CA\135-032 IH820\GIS_Data\projects\1968.mxd
Date: 9/30/2019

Map 1 of 11

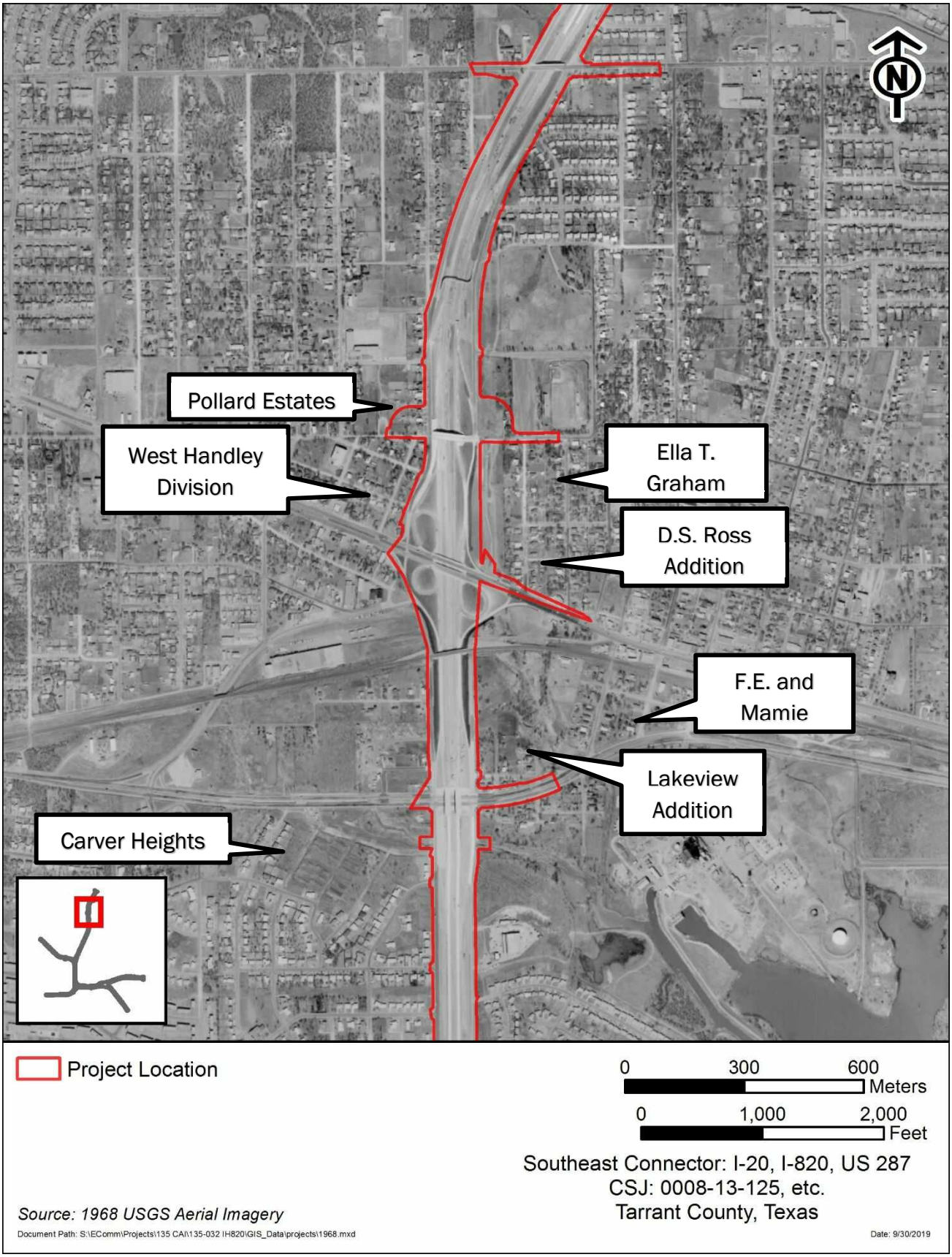
Pollard Estates
West Handley Division
Ella T. Graham
D.S. Ross Addition
F.E. and Mamie
Lakeview Addition
Carver Heights
N
Project Location
0 300 600 Meters
0 1,000 2,000 Feet
Southeast Connector: I-20, I-820, US 287
CSJ: 0008-13-125, etc.
Tarrant County, Texas
Source: 1968 USGS Aerial Imagery
Document Path: S:\EComm\Projects\135 CA\135-032 IH820\GIS_Data\projects\1968.mxd
Date: 9/30/2019

Map 2 of 11

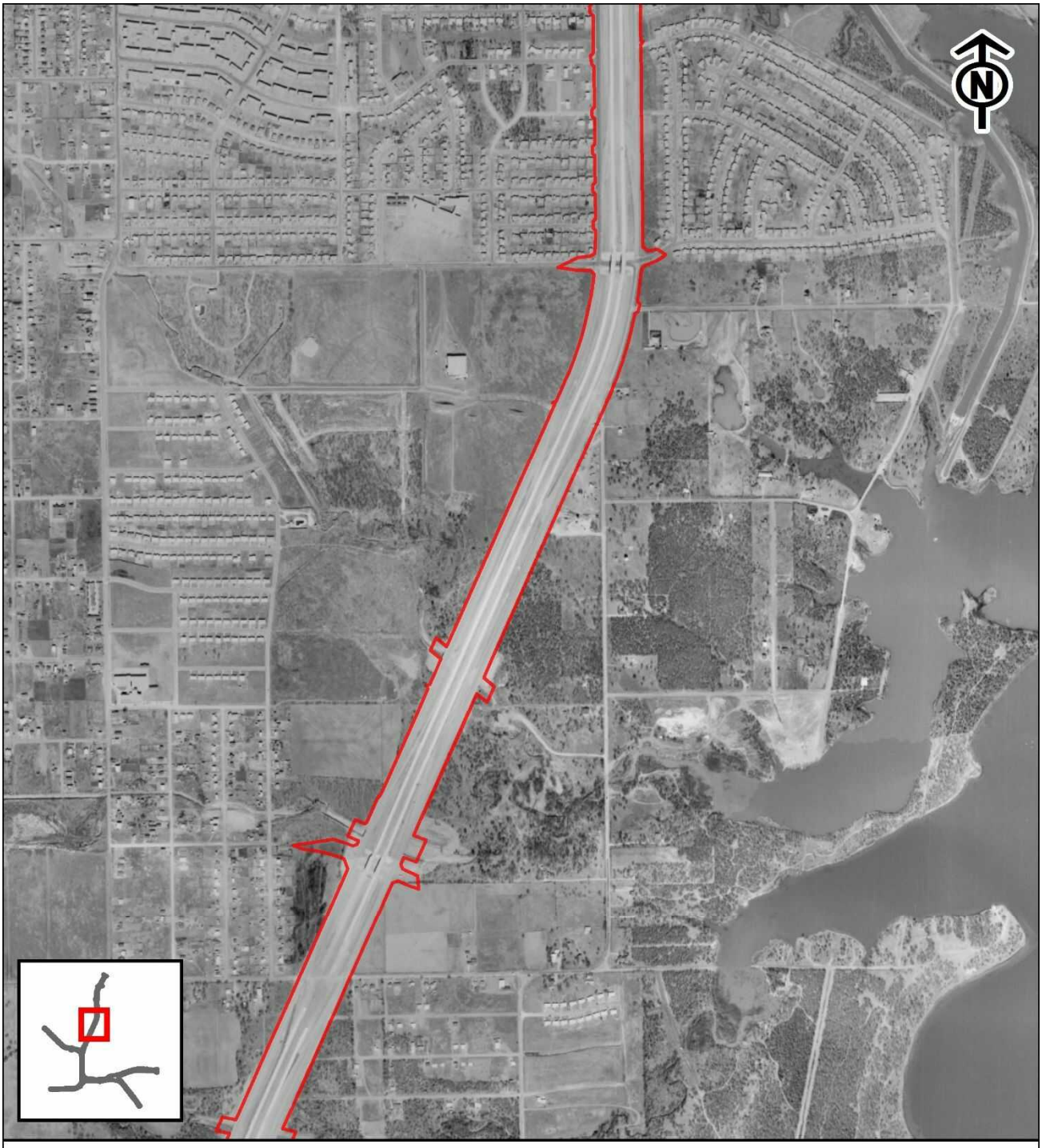

Project Location

0 300 600 Meters

0 1,000 2,000 Feet

Southeast Connector: I-20, I-820, US 287
CSJ: 0008-13-125, etc.
Tarrant County, Texas

Source: 1968 USGS Aerial Imagery

Document Path: S:\EComm\Projects\135 CA\135-032 IH820\GIS_Data\projects\1968.mxd

Date: 9/30/2019

Map 3 of 11

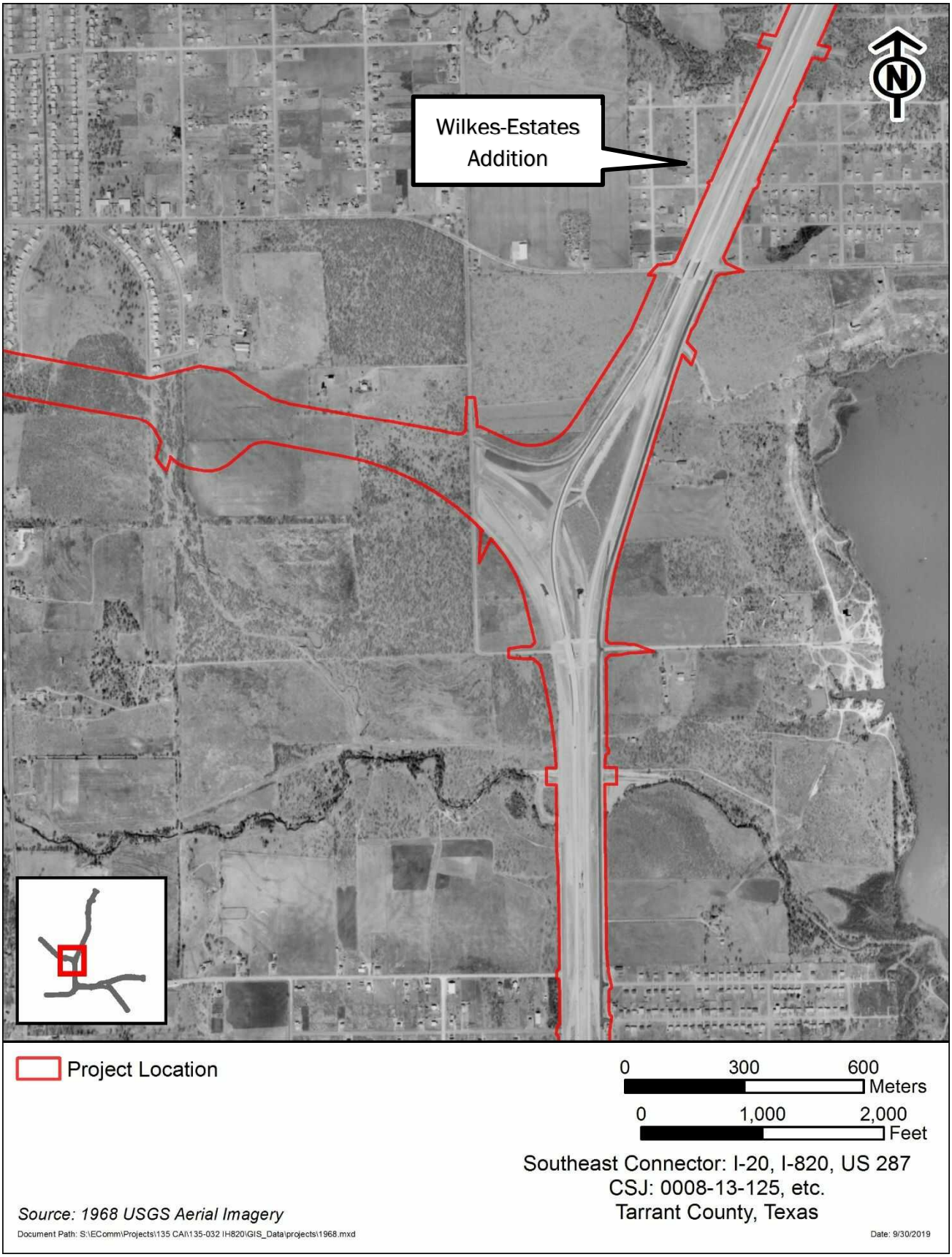
Wilkes-Estates Addition
N
Project Location
0
300
600
Meters
0
1,000
2,000
Feet
Southeast Connector: I-20, I-820, US 287
CSJ: 0008-13-125, etc.
Tarrant County, Texas
Source: 1968 USGS Aerial Imagery
Document Path: S:\EComm\Projects\135 CA\135-032 IH820\GIS_Data\projects\1968.mxd
Date: 9/30/2019

Map 4 of 11

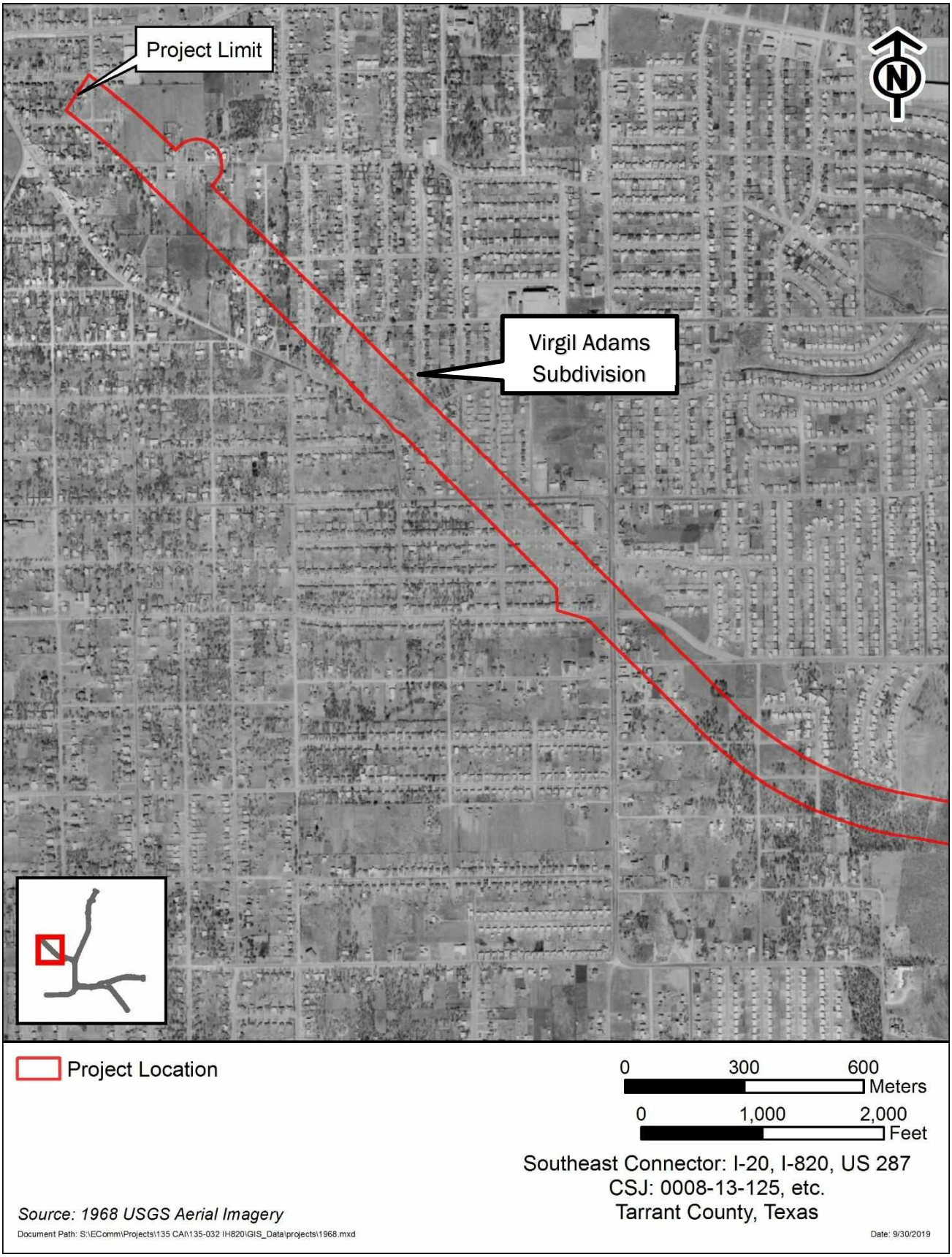
Project Limit
Virgil Adams Subdivision
N
Project Location
0 300 600 Meters
0 1,000 2,000 Feet
Southeast Connector: I-20, I-820, US 287
CSJ: 0008-13-125, etc.
Tarrant County, Texas
Source: 1968 USGS Aerial Imagery
Document Path: S:\EComm\Projects\135 CA\135-032 IH820\GIS_Data\projects\1968.mxd
Date: 9/30/2019

Map 5 of 11

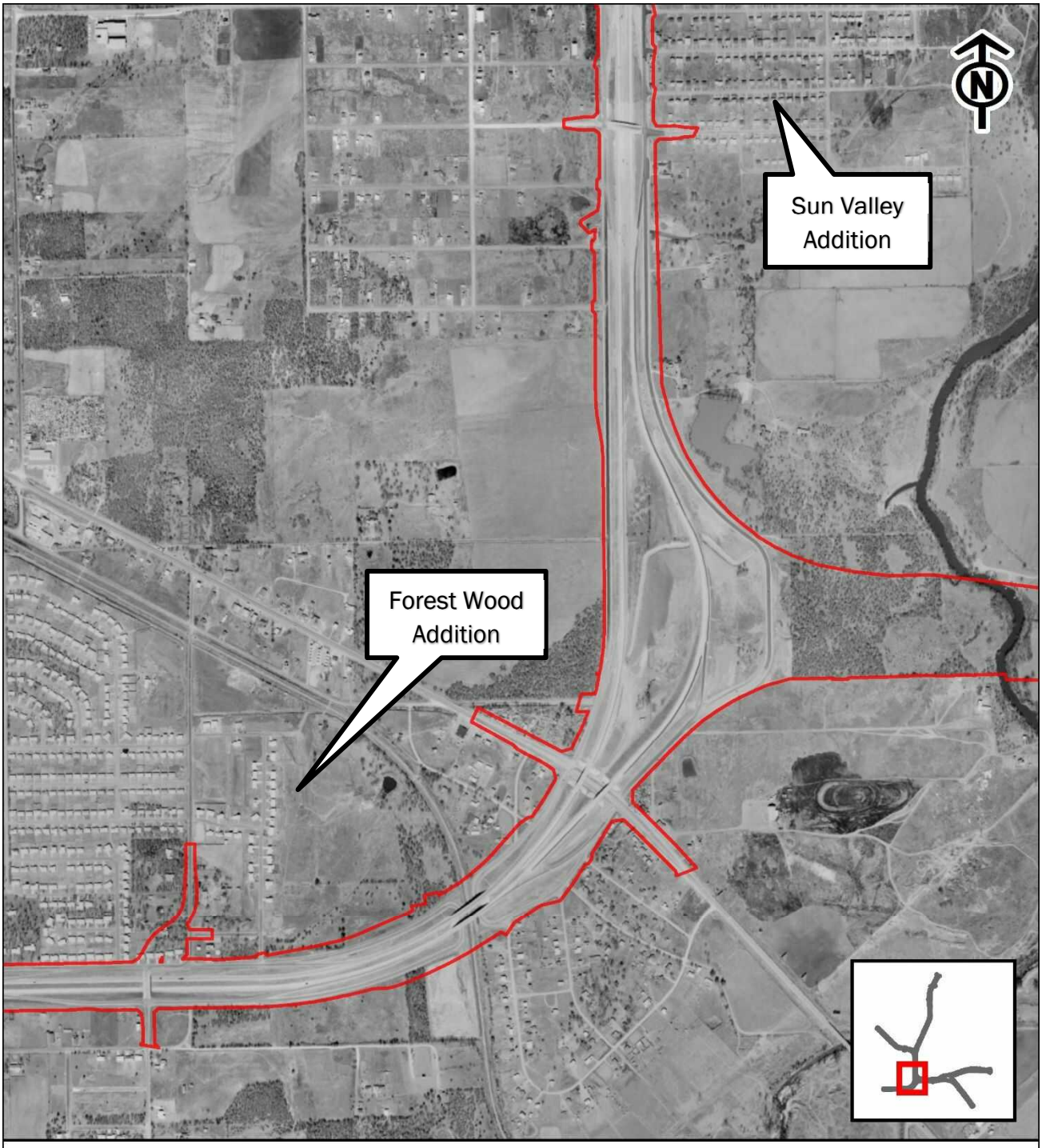

Project Location

0 300 600 Meters

0 1,000 2,000 Feet

Southeast Connector: I-20, I-820, US 287
CSJ: 0008-13-125, etc.
Tarrant County, Texas

Source: 1968 USGS Aerial Imagery

Document Path: S:\EComm\Projects\135 CA\135-032 IH820\GIS_Data\projects\1968.mxd

Date: 9/30/2019

Map 6 of 11

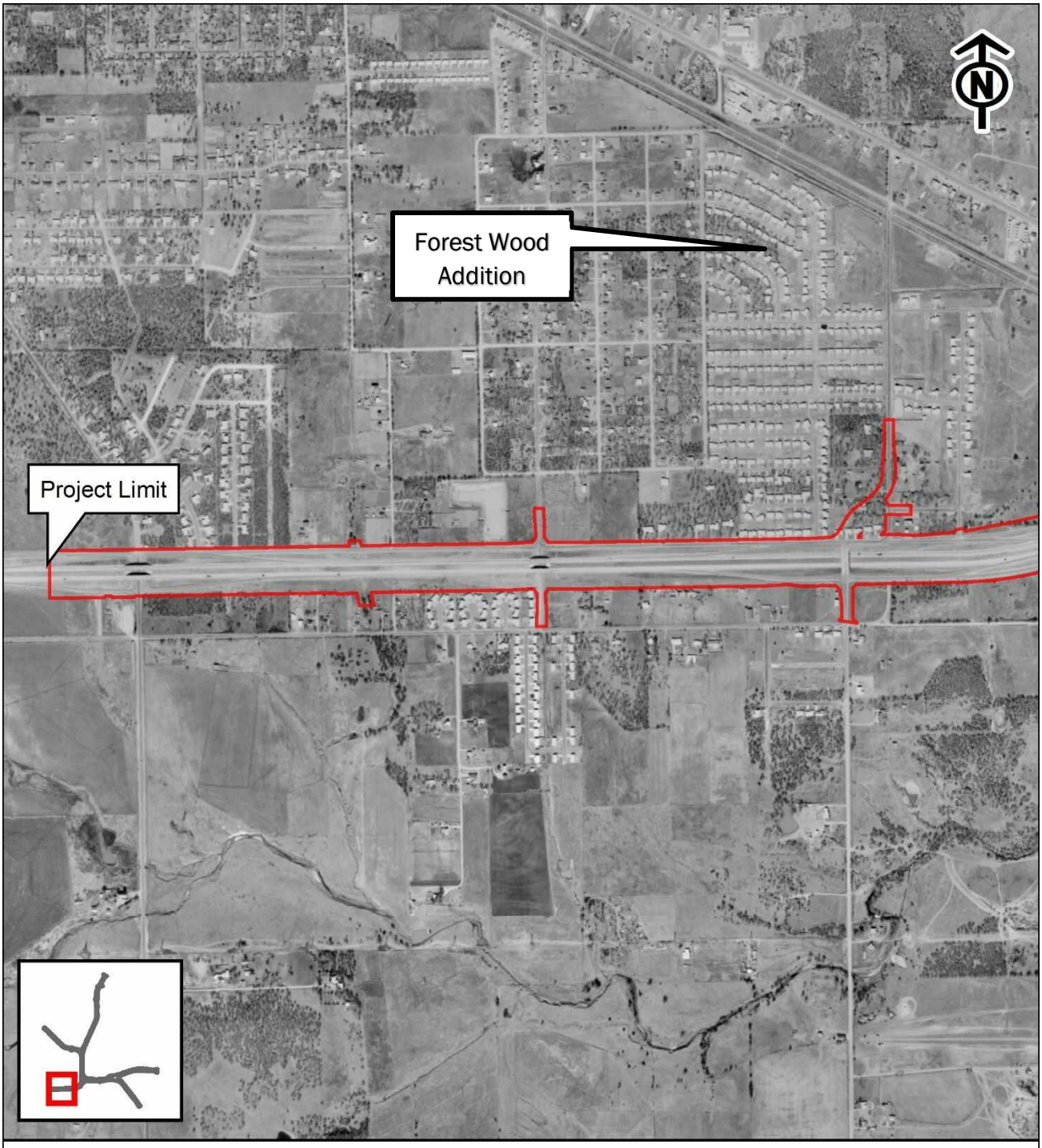

Project Location

0 300 600 Meters

0 1,000 2,000 Feet

Southeast Connector: I-20, I-820, US 287
CSJ: 0008-13-125, etc.
Tarrant County, Texas

Source: 1968 USGS Aerial Imagery

Document Path: S:\EComm\Projects\135 CA\135-032 IH820\GIS_Data\projects\1968.mxd

Date: 9/30/2019

Map 7 of 11

Project Location

0 300 600 Meters

0 1,000 2,000 Feet

Southeast Connector: I-20, I-820, US 287
CSJ: 0008-13-125, etc.
Tarrant County, Texas

Source: 1968 USGS Aerial Imagery

Document Path: S:\EComm\Projects\135 CA\135-032 IH820\GIS_Data\projects\1968.mxd

Date: 9/30/2019

Map 8 of 11

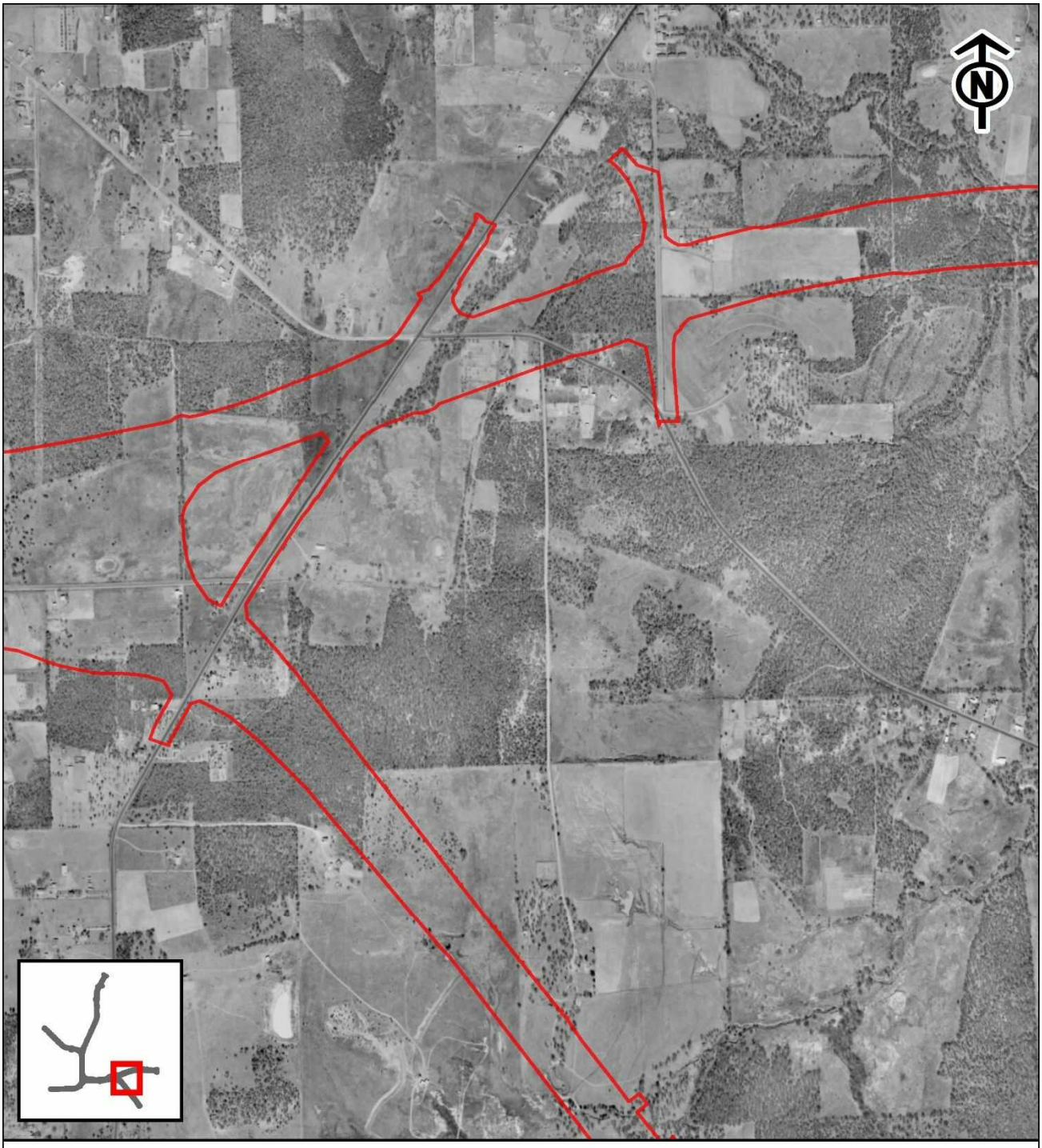

Project Location

0 300 600 Meters

0 1,000 2,000 Feet

Southeast Connector: I-20, I-820, US 287
CSJ: 0008-13-125, etc.
Tarrant County, Texas

Source: 1968 USGS Aerial Imagery

Document Path: S:\EComm\Projects\135 CA\135-032 IH820\GIS_Data\projects\1968.mxd

Date: 9/30/2019

Map 9 of 11

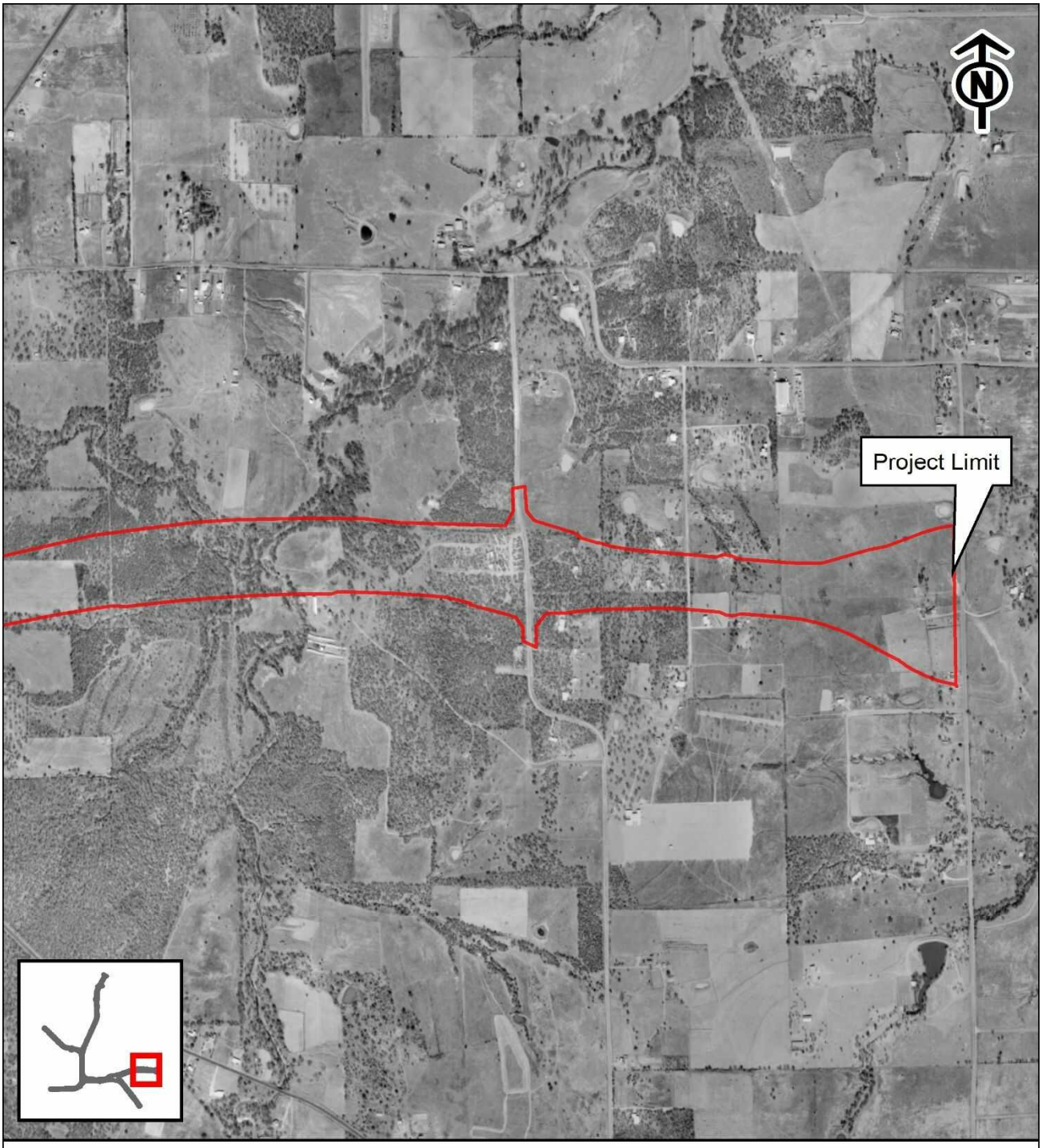

Project Location

0 300 600 Meters

0 1,000 2,000 Feet

Southeast Connector: I-20, I-820, US 287
CSJ: 0008-13-125, etc.
Tarrant County, Texas

Source: 1968 USGS Aerial Imagery

Document Path: S:\EComm\Projects\135 CA\135-032 IH820\GIS_Data\projects\1968.mxd

Date: 9/30/2019

Map 10 of 11

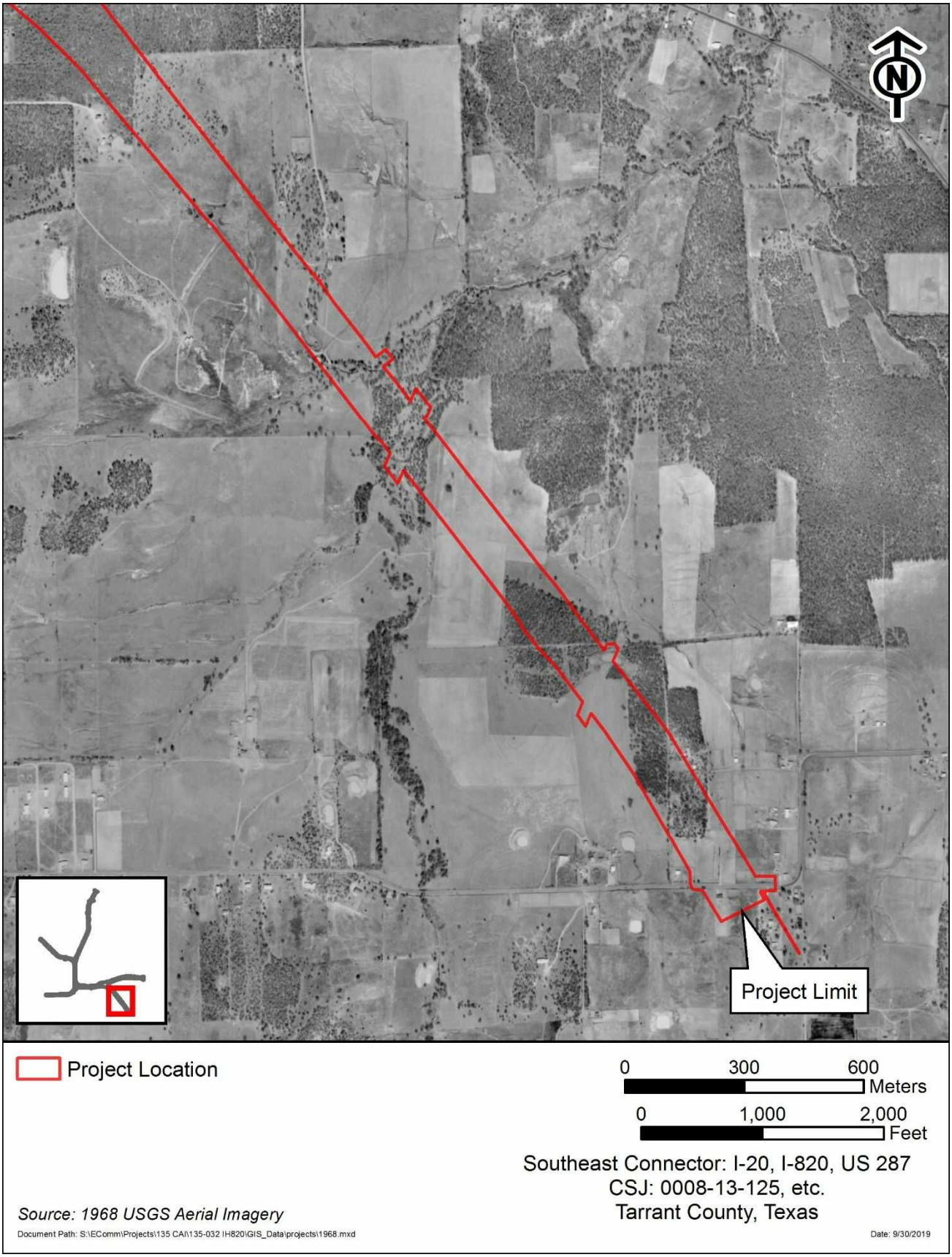
N
Project Limit
Project Location
0
300
600
Meters
0
1,000
2,000
Feet
Southeast Connector: I-20, I-820, US 287
CSJ: 0008-13-125, etc.
Tarrant County, Texas
Source: 1968 USGS Aerial Imagery
Document Path: S:\EComm\Projects\135 CA\135-032 IH820\GIS_Data\projects\1968.mxd
Date: 9/30/2019

Map 11 of 11