Appendix G: Project Area Photographs (from PCR)

See files uploaded to ECOS.



Photo ID 1: View of I-20 looking east from Anglin Drive.



Photo ID 2: View of I-20 looking west from Bowman Springs Road.



Photo ID 3: View of I-20 looking east from Kelly Elliot Road.

Photo ID 4: View of US 287 looking northwest from Erath Street.



Photo ID 5: View of US 287 looking northwest from Village Creek Road.

Photo ID 6: View of US 287 looking southeast from the southbound US 287 frontage road near Little Road.

Photo ID 7: View of US 287 looking northwest from the northbound US 287 frontage road near Sublett Road.



Photo ID 8: View of I-820 looking north from Sun Valley Drive.

Photo ID 9: View of I-820 looking south from East Lancaster Avenue.

Photo ID 10: View of I-820 looking north from Meadowbrook Drive.

Photo ID 11: View of eastbound I-20 frontage road that ends at UPRR.



Photo ID 12: View of two-way frontage road and Anglin Drive, facing west.

Photo ID 13: View of two-way frontage road and Anglin Drive, facing east.

Photo ID 14: View of westbound I-20 frontage road that ends at Kee Branch crossing.

Photo ID 15: View of bike/pedestrian bridge and lack of protected crossing across southbound I-820 frontage road looking north.

Photo ID 16: View of Carver Heights Historic District (left) located adjacent to southbound I-820 frontage road looking north.



Photo ID 17: View of Hawkins Cemetery located adjacent to northbound US 287 frontage road.

Photo ID 18: View of Crossing 5, Kee Branch and confluence with a tributary south of eastbound I-20 main lanes.

Photo ID 19: View of Crossing 1, Village Creek, north of westbound I-20 frontage road.

Photo ID 20: View of Crossing 1, Village Creek and associated wetland, located between westbound I-20 main lanes and frontage road.

Photo ID 21: View of Crossing 4, ephemeral tributary to Kee Branch, south of eastbound I-20 main lanes.

Photo ID 22: View of Crosstimbers Woodland Forest along southbound US 287 frontage road near Pierce Ave.