Appendix H: Survey Forms for Removed Properties

Survey Date:	September 3, 2019
Resource No:	001
Project Location:	Tarrant County
Project Name and CSJ:	Southeast Connector, CSJ 0008-13-125, etc.
Address, Lat/Long:	6501 Brentwood Dr. 32.755926°, -97.218520°
Function/Sub-function:	DOMESTIC/ Single family dwelling
Construction Date:	1958
NRHP Eligibility:	Not eligible
Integrity/Comments:	Ranch style house with wavy brick siding, horizontal vinyl siding under the gables, cross-gabled roof with a shallow pitch and generous eaves, and replacement windows.

Camera facing north.

Survey Date:	September 3, 2019
Resource No:	001
Project Location:	Tarrant County
Project Name and CSJ:	Southeast Connector, CSJ 0008-13-125, etc.
Address, Lat/Long:	6501 Brentwood Dr. 32.755926°, -97.218520°
Function/Sub-function:	DOMESTIC/ Single family dwelling
Construction Date:	1958
NRHP Eligibility:	Not eligible
Integrity/Comments:	Ranch style house with wavy brick siding, horizontal vinyl siding under the gables, cross-gabled roof with a shallow pitch and generous eaves, and replacement windows.

Camera facing northwest.

Survey Date:	September 3, 2019
Resource No:	002
Project Location:	Tarrant County
Project Name and CSJ:	Southeast Connector, CSJ 0008-13-125, etc.
Address, Lat/Long:	6509 Brentwood Stair Rd. 32.755775°, -97.217408°
Function/Sub-function:	COMMERCE/ Gas station
Construction Date:	Ca. 1965
NRHP Eligibility:	Not eligible
Integrity/Comments:	Contemporary style gas station with metal siding, flat roof, and modern branded metal canopy. The south end of the building is an addition with some replacement windows; the windows on the north end appear to be original.

Camera facing northeast.

Survey Date:	September 3, 2019
Resource No:	002
Project Location:	Tarrant County
Project Name and CSJ:	Southeast Connector, CSJ 0008-13-125, etc.
Address, Lat/Long:	6509 Brentwood Stair Rd. 32.755775°, -97.217408°
Function/Sub-function:	COMMERCE/ Gas station
Construction Date:	Ca. 1965
NRHP Eligibility:	Not eligible
Integrity/Comments:	Contemporary style gas station with metal siding, flat roof, and modern branded metal canopy. The south end of the building is an addition with some replacement windows; the windows on the north end appear to be original.

Camera facing northwest.

Survey Date:	September 3, 2019
Resource No:	003
Project Location:	Tarrant County
Project Name and CSJ:	Southeast Connector, CSJ 0008-13-125, etc.
Address, Lat/Long:	6500 Brentwood Dr. 32.755520°, -97.218589°
Function/Sub-function:	DOMESTIC/ Single-family dwelling
Construction Date:	1957
NRHP Eligibility:	Not eligible
Integrity/Comments:	Ranch style house with mixed brick and vertical wood siding, a shallow cross-gabled roof with modest eaves and exposed rafter tails, and a small inset porch with turned wood posts. The house has modern replacement windows and added cloth awnings. A modern shed is in the back yard.

Camera facing northeast.

Survey Date:	September 3, 2019
Resource No:	003
Project Location:	Tarrant County
Project Name and CSJ:	Southeast Connector, CSJ 0008-13-125, etc.
Address, Lat/Long:	6500 Brentwood Dr. 32.755520°, -97.218589°
Function/Sub-function:	DOMESTIC/ Single-family dwelling
Construction Date:	1957
NRHP Eligibility:	Not eligible
Integrity/Comments:	Ranch style house with mixed brick and vertical wood siding, a shallow cross-gabled roof with modest eaves and exposed rafter tails, and a small inset porch with turned wood posts. The house has modern replacement windows and added cloth awnings. A modern shed is in the back yard.

Camera facing southeast.

Survey Date:	September 3, 2019
Resource No:	004
Project Location:	Tarrant County
Project Name and CSJ:	Southeast Connector, CSJ 0008-13-125, etc.
Address, Lat/Long:	1605 Bradford Place 32.755282°, -97.218563°
Function/Sub-function:	DOMESTIC/ Single-family dwelling
Construction Date:	1957
NRHP Eligibility:	Not eligible
Integrity/Comments:	Ranch style house with mixed brick and replacement vinyl siding, shallow cross-gabled roof with modest boxed eaves, and replacement windows and garage door. A cloth carport has been erected in front of the garage, but does not appear to be attached to the building.

Camera facing northeast.

Survey Date:	September 3, 2019
Resource No:	004
Project Location:	Tarrant County
Project Name and CSJ:	Southeast Connector, CSJ 0008-13-125, etc.
Address, Lat/Long:	1605 Bradford Place 32.755282°, -97.218563°
Function/Sub-function:	DOMESTIC/ Single-family dwelling
Construction Date:	1957
NRHP Eligibility:	Not eligible
Integrity/Comments:	Ranch style house with mixed brick and replacement vinyl siding, shallow cross-gabled roof with modest boxed eaves, and replacement windows and garage door. A cloth carport has been erected in front of the garage, but does not appear to be attached to the building.

Camera facing southeast.

Survey Date:	September 3, 2019
Resource No:	005
Project Location:	Tarrant County
Project Name and CSJ:	Southeast Connector, CSJ 0008-13-125, etc.
Address, Lat/Long:	6500 Franwood Terrace 32.753357°, -97.218522°
Function/Sub-function:	DOMESTIC/ Single-family dwelling
Construction Date:	1957
NRHP Eligibility:	Not eligible
Integrity/Comments:	Ranch style house with brick siding, vertical wood siding under the gable ends, and a low-pitched cross-gabled roof with modest eaves. False shutters have been added to the original metal sash windows. The garage doors have been replaced.

Camera facing southeast.

Survey Date:	September 3, 2019
Resource No:	005
Project Location:	Tarrant County
Project Name and CSJ:	Southeast Connector, CSJ 0008-13-125, etc.
Address, Lat/Long:	6500 Franwood Terrace 32.753357°, -97.218522°
Function/Sub-function:	DOMESTIC/ Single-family dwelling
Construction Date:	1957
NRHP Eligibility:	Not eligible
Integrity/Comments:	Ranch style house with brick siding, vertical wood siding under the gable ends, and a low-pitched cross-gabled roof with modest eaves. False shutters have been added to the original metal sash windows. The garage doors have been replaced.

Camera facing south.

Survey Date:	September 3, 2019
Resource No:	006
Project Location:	Tarrant County
Project Name and CSJ:	Southeast Connector, CSJ 0008-13-125, etc.
Address, Lat/Long:	6462 Franwood Terrace 32.753305°, -97.218766°
Function/Sub-function:	DOMESTIC/ Single family dwelling
Construction Date:	1958
NRHP Eligibility:	Not eligible
Integrity/Comments:	Ranch style house with mixed brick and vertical wood siding, metal sash windows, replacement vinyl siding under gable ends, and a cross-gabled roof with a shallow pitch, modest eaves with decorative trim in some places, and modern metal roofing.

Camera facing southeast.

Survey Date:	September 3, 2019
Resource No:	006
Project Location:	Tarrant County
Project Name and CSJ:	Southeast Connector, CSJ 0008-13-125, etc.
Address, Lat/Long:	6462 Franwood Terrace 32.753305°, -97.218766°
Function/Sub-function:	DOMESTIC/ Single family dwelling
Construction Date:	1958
NRHP Eligibility:	Not eligible
Integrity/Comments:	Ranch style house with mixed brick and vertical wood siding, metal sash windows, replacement vinyl siding under gable ends, and a cross-gabled roof with a shallow pitch, modest eaves with decorative trim in some places, and modern metal roofing.

Camera facing south.

Survey Date:	September 3, 2019
Resource No:	007
Project Location:	Tarrant County
Project Name and CSJ:	Southeast Connector, CSJ 0008-13-125, etc.
Address, Lat/Long:	6620 Brentwood Stair Rd. 32.754065°, -97.215079°
Function/Sub-function:	COMMERCE/ Gas station
Construction Date:	Ca. 1970
NRHP Eligibility:	Not eligible
Integrity/Comments:	Contemporary style gas station with metal siding, flat roof, and modern branded metal canopy. The west end of the building is an addition with some replacement windows; the windows on the east end appear to be original.

Camera facing southeast.

Survey Date:	September 3, 2019
Resource No:	007
Project Location:	Tarrant County
Project Name and CSJ:	Southeast Connector, CSJ 0008-13-125, etc.
Address, Lat/Long:	6620 Brentwood Stair Rd. 32.754065°, -97.215079°
Function/Sub-function:	COMMERCE/ Gas station
Construction Date:	Ca. 1970
NRHP Eligibility:	Not eligible
Integrity/Comments:	Contemporary style gas station with metal siding, flat roof, and modern branded metal canopy. The west end of the building is an addition with some replacement windows; the windows on the east end appear to be original.

Camera facing southwest.

Survey Date:	September 3, 2019
Resource No:	008
Project Location:	Tarrant County
Project Name and CSJ:	Southeast Connector, CSJ 0008-13-125, etc.
Address, Lat/Long:	6701 Franwood Terrace 32.753713°, -97.214556°
Function/Sub-function:	DOMESTIC/ Single family dwelling
Construction Date:	1966
NRHP Eligibility:	Not eligible
Integrity/Comments:	Ranch style house with a mix of brick and vertical wood siding, replacement windows, and a cross-gabled roof with generous eaves, and some decorative brackets. The second story appears to be an addition, although it shares the wood siding of the first story. Metal awnings on the second story do not appear to be original. The small projecting front porch has decorative iron porch posts.

Camera facing northeast.

Survey Date:	September 3, 2019
Resource No:	008
Project Location:	Tarrant County
Project Name and CSJ:	Southeast Connector, CSJ 0008-13-125, etc.
Address, Lat/Long:	6701 Franwood Terrace 32.753713°, -97.214556°
Function/Sub-function:	DOMESTIC/ Single family dwelling
Construction Date:	1966
NRHP Eligibility:	Not eligible
Integrity/Comments:	Ranch style house with a mix of brick and vertical wood siding, replacement windows, and a cross-gabled roof with generous eaves, and some decorative brackets. The second story appears to be an addition, although it shares the wood siding of the first story. Metal awnings on the second story do not appear to be original. The small projecting front porch has decorative iron porch posts.

Camera facing northwest.

Survey Date:	September 3, 2019
Resource No:	009
Project Location:	Tarrant County
Project Name and CSJ:	Southeast Connector, CSJ 0008-13-125, etc.
Address, Lat/Long:	6612 Brentwood Stair Rd. 32.753799°, -97.215366°
Function/Sub-function:	COMMERCE/ Specialty
Construction Date:	Ca. 1970
NRHP Eligibility:	Not eligible
Integrity/Comments:	Small free-standing commercial strip building with brick siding, flat roof, and added mansard awning. Windows are primarily large plate glass picture windows, with glass doors. Businesses include restaurants, a convenience store, and a nail salon; one commercial space is vacant.

Camera facing northwest.

Survey Date:	September 3, 2019
Resource No:	009
Project Location:	Tarrant County
Project Name and CSJ:	Southeast Connector, CSJ 0008-13-125, etc.
Address, Lat/Long:	6612 Brentwood Stair Rd. 32.753799°, -97.215366°
Function/Sub-function:	COMMERCE/ Specialty
Construction Date:	Ca. 1970
NRHP Eligibility:	Not eligible
Integrity/Comments:	Small free-standing commercial strip building with brick siding, flat roof, and added mansard awning. Windows are primarily large plate glass picture windows, with glass doors. Businesses include restaurants, a convenience store, and a nail salon; one commercial space is vacant.

Camera facing northeast.

Survey Date:	September 3, 2019
Resource No:	010a
Project Location:	Tarrant County
Project Name and CSJ:	Southeast Connector, CSJ 0008-13-125, etc.
Address, Lat/Long:	6600 Bentwood Stair Rd. 32.753767°, -97.215812°
Function/Sub-function:	HEALTH CARE/ Medical office
Construction Date:	Ca. 1975
NRHP Eligibility:	Not eligible
Integrity/Comments:	Cast concrete building with metal frame picture windows, added textured concrete arches with metal pole supports, and a false mansard awning with metal roofing on a flat roof. Serves as the West Texas Dental office.

Camera facing south.

Survey Date:	September 3, 2019
Resource No:	010a
Project Location:	Tarrant County
Project Name and CSJ:	Southeast Connector, CSJ 0008-13-125, etc.
Address, Lat/Long:	6600 Bentwood Stair Rd. 32.753767°, -97.215812°
Function/Sub-function:	HEALTH CARE/ Medical office
Construction Date:	Ca. 1975
NRHP Eligibility:	Not eligible
Integrity/Comments:	Cast concrete building with metal frame picture windows, added textured concrete arches with metal pole supports, and a false mansard awning with metal roofing on a flat roof. Serves as the West Texas Dental office.

Camera facing northwest.

Survey Date:	September 3, 2019
Resource No:	010b
Project Location:	Tarrant County
Project Name and CSJ:	Southeast Connector, CSJ 0008-13-125, etc.
Address, Lat/Long:	1701 McClellen Ct. 32.753729°, -97.215996°
Function/Sub-function:	COMERCE/ Restaurant
Construction Date:	Ca. 1975
NRHP Eligibility:	Not eligible
Integrity/Comments:	Concrete building with added decorative wood siding, metal frame picture windows, and a hipped roof with generous boxed eaves. Currently houses Williams Chicken.

Camera facing south.

Survey Date:	September 3, 2019
Resource No:	010b
Project Location:	Tarrant County
Project Name and CSJ:	Southeast Connector, CSJ 0008-13-125, etc.
Address, Lat/Long:	1701 McClellen Ct. 32.753729°, -97.215996°
Function/Sub-function:	COMERCE/ Restaurant
Construction Date:	Ca. 1975
NRHP Eligibility:	Not eligible
Integrity/Comments:	Concrete building with added decorative wood siding, metal frame picture windows, and a hipped roof with generous boxed eaves. Currently houses Williams Chicken.

Camera facing southeast.

Survey Date:	September 3, 2019
Resource No:	011a
Project Location:	Tarrant County
Project Name and CSJ:	Southeast Connector, CSJ 0008-13-125, etc.
Address, Lat/Long:	1709 McClellen Ct. 32.753443°, -97.215887°
Function/Sub-function:	COMMERCE/ Specialty
Construction Date:	Ca. 1970
NRHP Eligibility:	Not eligible
Integrity/Comments:	Car wash featuring cast concrete construction with brick siding and a flat roof with an extended structural metal fascia. Multiple open bays house car washing equipment, with a central office space with a replacement metal frame window.

Camera facing east.

Survey Date:	September 3, 2019
Resource No:	011a
Project Location:	Tarrant County
Project Name and CSJ:	Southeast Connector, CSJ 0008-13-125, etc.
Address, Lat/Long:	1709 McClellen Ct. 32.753443°, -97.215887°
Function/Sub-function:	COMMERCE/ Specialty
Construction Date:	Ca. 1970
NRHP Eligibility:	Not eligible
Integrity/Comments:	Car wash featuring cast concrete construction with brick siding and a flat roof with an extended structural metal fascia. Multiple open bays house car washing equipment, with a central office space with a replacement metal frame window.

Camera facing southwest.

Survey Date:	September 3, 2019
Resource No:	011b
Project Location:	Tarrant County
Project Name and CSJ:	Southeast Connector, CSJ 0008-13-125, etc.
Address, Lat/Long:	1709 McClellen Ct. 32.753293°, -97.215883°
Function/Sub-function:	COMMERCE/ Specialty
Construction Date:	Ca. 1970
NRHP Eligibility:	Not eligible
Integrity/Comments:	Simple open corrugated detailing shed supported by metal poles. Some bays have vacuuming equipment on cast concrete and brick bases.

Camera facing southwest.

Survey Date:	September 3, 2019
Resource No:	011b
Project Location:	Tarrant County
Project Name and CSJ:	Southeast Connector, CSJ 0008-13-125, etc.
Address, Lat/Long:	1709 McClellen Ct. 32.753293°, -97.215883°
Function/Sub-function:	COMMERCE/ Specialty
Construction Date:	Ca. 1970
NRHP Eligibility:	Not eligible
Integrity/Comments:	Simple open corrugated detailing shed supported by metal poles. Some bays have vacuuming equipment on cast concrete and brick bases.

Camera facing east.

Survey Date:	September 3, 2019
Resource No:	012
Project Location:	Tarrant County
Project Name and CSJ:	Southeast Connector, CSJ 0008-13-125, etc.
Address, Lat/Long:	1717 E Loop 820 32.753316°, -97.216509°
Function/Sub-function:	COMMERCE/ Specialty
Construction Date:	Ca. 1970
NRHP Eligibility:	Not eligible
Integrity/Comments:	Former gas station converted into an auto mechanic business, featuring mixed brick and structural metal siding over CMU construction, metal frame picture windows, replacement steel roll bay doors, and a roof/canopy covered with concrete shake shingles and supported with decorative posts. The pump island is present, but the gas pumps have been removed. Currently occupied by Joe's Emergency Auto Care.

Camera facing southeast.

Survey Date:	September 3, 2019
Resource No:	012
Project Location:	Tarrant County
Project Name and CSJ:	Southeast Connector, CSJ 0008-13-125, etc.
Address, Lat/Long:	1717 E Loop 820 32.753316°, -97.216509°
Function/Sub-function:	COMMERCE/ Specialty
Construction Date:	Ca. 1970
NRHP Eligibility:	Not eligible
Integrity/Comments:	Former gas station converted into an auto mechanic business, featuring mixed brick and structural metal siding over CMU construction, metal frame picture windows, replacement steel roll bay doors, and a roof/canopy covered with concrete shake shingles and supported with decorative posts. The pump island is present, but the gas pumps have been removed. Currently occupied by Joe's Emergency Auto Care.

Camera facing northwest.

Survey Date:	September 3, 2019
Resource No:	013
Project Location:	Tarrant County
Project Name and CSJ:	Southeast Connector, CSJ 0008-13-125, etc.
Address, Lat/Long:	1721 McClellan Rd. 32.753130°, -97.215948°
Function/Sub-function:	OTHER/ Vacant
Construction Date:	Ca. 1970
NRHP Eligibility:	Not eligible
Integrity/Comments:	Vacant building with no discernable style or function, featuring cast concrete panel construction with mixed stone siding (one section of wood siding) and replacement metal frame windows with arches and covered with metal security bars. The flat roof has a concrete top, and the small porch stoop has a curved awning and a metal "cage" around the door.

Camera facing northeast.

Survey Date:	September 3, 2019
Resource No:	013
Project Location:	Tarrant County
Project Name and CSJ:	Southeast Connector, CSJ 0008-13-125, etc.
Address, Lat/Long:	1721 McClellan Rd. 32.753130°, -97.215948°
Function/Sub-function:	OTHER/ Vacant
Construction Date:	Ca. 1970
NRHP Eligibility:	Not eligible
Integrity/Comments:	Vacant building with no discernable style or function, featuring cast concrete panel construction with mixed stone siding (one section of wood siding) and replacement metal frame windows with arches and covered with metal security bars. The flat roof has a concrete top, and the small porch stoop has a curved awning and a metal "cage" around the door.

Camera facing east.

Survey Date:	September 3, 2019
Resource No:	014
Project Location:	Tarrant County
Project Name and CSJ:	Southeast Connector, CSJ 0008-13-125, etc.
Address, Lat/Long:	1850 Handley Dr. 32.752901°, -97.215654°
Function/Sub-function:	COMMERCE/ Specialty
Construction Date:	Ca. 1965
NRHP Eligibility:	Not eligible
Integrity/Comments:	Concrete building with painted brick siding, replacement metal frame picture windows, and an added false mansard metal roof over a flat roof. The small porch stoop has shallow full-height brick wing walls, with similar wing walls on the front corners. Currently houses Don Boren & Company printing services.

Camera facing west.

Survey Date:	September 3, 2019
Resource No:	014
Project Location:	Tarrant County
Project Name and CSJ:	Southeast Connector, CSJ 0008-13-125, etc.
Address, Lat/Long:	1850 Handley Dr. 32.752901°, -97.215654°
Function/Sub-function:	COMMERCE/ Specialty
Construction Date:	Ca. 1965
NRHP Eligibility:	Not eligible
Integrity/Comments:	Concrete building with painted brick siding, replacement metal frame picture windows, and an added false mansard metal roof over a flat roof. The small porch stoop has shallow full-height brick wing walls, with similar wing walls on the front corners. Currently houses Don Boren & Company printing services.

Camera facing north.

Survey Date:	September 3, 2019
Resource No:	015
Project Location:	Tarrant County
Project Name and CSJ:	Southeast Connector, CSJ 0008-13-125, etc.
Address, Lat/Long:	1851 McClellan Rd. 32.752896°, -97.216004°
Function/Sub-function:	HEALTH CARE/ Veterinary Clinic
Construction Date:	Ca. 1970
NRHP Eligibility:	Not eligible
Integrity/Comments:	Contemporary building with red brick siding, decorative concrete block, recessed windows, and a flat roof with modest overhangs. The projecting porch entry has thick full-height brick columns and a flat roof. A fenced area is behind the building. Currently houses the Village Animal Clinic.

Camera facing northwest.

Survey Date:	September 3, 2019
Resource No:	015
Project Location:	Tarrant County
Project Name and CSJ:	Southeast Connector, CSJ 0008-13-125, etc.
Address, Lat/Long:	1851 McClellan Rd. 32.752896°, -97.216004°
Function/Sub-function:	HEALTH CARE/ Veterinary Clinic
Construction Date:	Ca. 1970
NRHP Eligibility:	Not eligible
Integrity/Comments:	Contemporary building with red brick siding, decorative concrete block, recessed windows, and a flat roof with modest overhangs. The projecting porch entry has thick full-height brick columns and a flat roof. A fenced area is behind the building. Currently houses the Village Animal Clinic.

Camera facing northeast.

Survey Date:	September 3, 2019
Resource No:	018
Project Location:	Tarrant County
Project Name and CSJ:	Southeast Connector, CSJ 0008-13-125, etc.
Address, Lat/Long:	Meadowbrook Terrace Addition, 6312 Lambeth Ln. 32.746769°. -97.220688°
Function/Sub-function:	DOMESTIC/ Single family dwelling
Construction Date:	Ca. 1955
NRHP Eligibility:	Undetermined
Integrity/Comments:	Ranch style house with brick siding, metal sash windows (some replacements), and a shallow gable-on-hipped roof with minimal boxed eaves. The shallow porch has two-over-three-light picture windows. The garage door is modern.

Camera facing southwest.

Survey Date:	September 3, 2019
Resource No:	018
Project Location:	Tarrant County
Project Name and CSJ:	Southeast Connector, CSJ 0008-13-125, etc.
Address, Lat/Long:	Meadowbrook Terrace Addition, 6312 Lambeth Ln. 32.746769°. -97.220688°
Function/Sub-function:	DOMESTIC/ Single family dwelling
Construction Date:	Ca. 1955
NRHP Eligibility:	Undetermined
Integrity/Comments:	Ranch style house with brick siding, metal sash windows (some replacements), and a shallow gable-on-hipped roof with minimal boxed eaves. The shallow porch has two-over-three-light picture windows. The garage door is modern.

Camera facing southeast.

Survey Date:	September 3, 2019
Resource No:	019
Project Location:	Tarrant County
Project Name and CSJ:	Southeast Connector, CSJ 0008-13-125, etc.
Address, Lat/Long:	Meadowbrook Terrace Addition, 6316 Lambeth Ln. 32.746787°, -97.220444°
Function/Sub-function:	DOMESTIC/ Single family dwelling
Construction Date:	Ca. 1955
NRHP Eligibility:	Undetermined
Integrity/Comments:	Ranch style house with brick siding, metal sash windows, and a shallow gable-on-hipped roof with modest boxed eaves. The small inset porch has low brick walls and a decorative metal post, with metal frame picture windows. The garage door has been replaced.

Camera facing southwest.

Survey Date:	September 3, 2019
Resource No:	019
Project Location:	Tarrant County
Project Name and CSJ:	Southeast Connector, CSJ 0008-13-125, etc.
Address, Lat/Long:	Meadowbrook Terrace Addition, 6316 Lambeth Ln. 32.746787°, -97.220444°
Function/Sub-function:	DOMESTIC/ Single family dwelling
Construction Date:	Ca. 1955
NRHP Eligibility:	Undetermined
Integrity/Comments:	Ranch style house with brick siding, metal sash windows, and a shallow gable-on-hipped roof with modest boxed eaves. The small inset porch has low brick walls and a decorative metal post, with metal frame picture windows. The garage door has been replaced.

Camera facing southeast.

Survey Date:	September 3, 2019
Resource No:	020
Project Location:	Tarrant County
Project Name and CSJ:	Southeast Connector, CSJ 0008-13-125, etc.
Address, Lat/Long:	Meadowbrook Terrace Addition, 6400 Lambeth Ln. 32.746791°, -97.220191°
Function/Sub-function:	DOMESTIC/ Single family dwelling
Construction Date:	Ca. 1955
NRHP Eligibility:	Undetermined
Integrity/Comments:	Ranch style house with brick siding, metal sash windows (some replacements), and a shallow gable-on-hipped roof with modest boxed eaves. The small inset porch has decorative metal corner brackets and metal railings. The garage door is modern. A small modern shed is in the backyard.

Camera facing southwest.

Survey Date:	September 3, 2019
Resource No:	020
Project Location:	Tarrant County
Project Name and CSJ:	Southeast Connector, CSJ 0008-13-125, etc.
Address, Lat/Long:	Meadowbrook Terrace Addition, 6400 Lambeth Ln. 32.746791°, -97.220191°
Function/Sub-function:	DOMESTIC/ Single family dwelling
Construction Date:	Ca. 1955
NRHP Eligibility:	Undetermined
Integrity/Comments:	Ranch style house with brick siding, metal sash windows (some replacements), and a shallow gable-on-hipped roof with modest boxed eaves. The small inset porch has decorative metal corner brackets and metal railings. The garage door is modern. A small modern shed is in the backyard.

Camera facing southeast.

Survey Date:	September 3, 2019
Resource No:	020
Project Location:	Tarrant County
Project Name and CSJ:	Southeast Connector, CSJ 0008-13-125, etc.
Address, Lat/Long:	Meadowbrook Terrace Addition, 6400 Lambeth Ln. 32.746791°, -97.220191°
Function/Sub-function:	DOMESTIC/ Single family dwelling
Construction Date:	Ca. 1955
NRHP Eligibility:	Not eligible
Integrity/Comments:	The small modern shed in the backyard.

Camera facing south

Survey Date:	September 3, 2019
Resource No:	021
Project Location:	Tarrant County
Project Name and CSJ:	Southeast Connector, CSJ 0008-13-125, etc.
Address, Lat/Long:	Meadowbrook Terrace Addition, 6404 Lambeth Ln. 32.746787°, -97.219956°
Function/Sub-function:	DOMESTIC/ Single family dwelling
Construction Date:	Ca. 1955
NRHP Eligibility:	Undetermined
Integrity/Comments:	Ranch style house with painted patterned brick siding on the front façade and metal siding on the sides, metal sash windows covered with dark screens, and a shallow gable-on-hipped roof with modest boxed eaves. The small inset porch has a low painted patterned brick wall with a decorative metal post. The garage door is modern.

Camera facing southwest.

Survey Date:	September 3, 2019
Resource No:	021
Project Location:	Tarrant County
Project Name and CSJ:	Southeast Connector, CSJ 0008-13-125, etc.
Address, Lat/Long:	Meadowbrook Terrace Addition, 6404 Lambeth Ln. 32.746787°, -97.219956°
Function/Sub-function:	DOMESTIC/ Single family dwelling
Construction Date:	Ca. 1955
NRHP Eligibility:	Undetermined
Integrity/Comments:	Ranch style house with painted patterned brick siding on the front façade and metal siding on the sides, metal sash windows covered with dark screens, and a shallow gable-on-hipped roof with modest boxed eaves. The small inset porch has a low painted patterned brick wall with a decorative metal post. The garage door is modern.

Camera facing southeast.

Survey Date:	September 3, 2019
Resource No:	022
Project Location:	Tarrant County
Project Name and CSJ:	Southeast Connector, CSJ 0008-13-125, etc.
Address, Lat/Long:	Meadowbrook Terrace Addition, 6408 Lambeth Ln. 32.746790°, -97.219731°
Function/Sub-function:	DOMESTIC/ Single family dwelling
Construction Date:	Ca. 1955
NRHP Eligibility:	Undetermined
Integrity/Comments:	Ranch style house with brick siding, metal sash windows, and a shallow gable-on-hipped roof with minimal boxed eaves. The small inset porch has a decorative metal post. The two garage doors are modern.

Camera facing southwest.

Survey Date:	September 3, 2019
Resource No:	022
Project Location:	Tarrant County
Project Name and CSJ:	Southeast Connector, CSJ 0008-13-125, etc.
Address, Lat/Long:	Meadowbrook Terrace Addition, 6408 Lambeth Ln. 32.746790°, -97.219731°
Function/Sub-function:	DOMESTIC/ Single family dwelling
Construction Date:	Ca. 1955
NRHP Eligibility:	Undetermined
Integrity/Comments:	Ranch style house with brick siding, metal sash windows, and a shallow gable-on-hipped roof with minimal boxed eaves. The small inset porch has a decorative metal post. The two garage doors are modern.

Camera facing southeast.

Survey Date:	September 3, 2019
Resource No:	023
Project Location:	Tarrant County
Project Name and CSJ:	Southeast Connector, CSJ 0008-13-125, etc.
Address, Lat/Long:	Meadowbrook Terrace Addition, 6412 Lambeth Ln. 32.746799°, -97.219478°
Function/Sub-function:	DOMESTIC/ Single family dwelling
Construction Date:	Ca. 1955
NRHP Eligibility:	Undetermined
Integrity/Comments:	Ranch style house with brick siding, replacement windows, and a shallow gable-on-hipped roof with minimal boxed eaves. The small inset porch has simple metal railings. The two garage doors are modern. A modern shed is in the backyard.

Camera facing southwest.

Survey Date:	September 3, 2019
Resource No:	023
Project Location:	Tarrant County
Project Name and CSJ:	Southeast Connector, CSJ 0008-13-125, etc.
Address, Lat/Long:	Meadowbrook Terrace Addition, 6412 Lambeth Ln. 32.746799°, -97.219478°
Function/Sub-function:	DOMESTIC/ Single family dwelling
Construction Date:	Ca. 1955
NRHP Eligibility:	Undetermined
Integrity/Comments:	Ranch style house with brick siding, replacement windows, and a shallow gable-on-hipped roof with minimal boxed eaves. The small inset porch has simple metal railings. The two garage doors are modern.

Camera facing southeast.

Survey Date:	September 3, 2019
Resource No:	023
Project Location:	Tarrant County
Project Name and CSJ:	Southeast Connector, CSJ 0008-13-125, etc.
Address, Lat/Long:	Meadowbrook Terrace Addition, 6412 Lambeth Ln. 32.746799°, -97.219478°
Function/Sub-function:	DOMESTIC/ Single family dwelling
Construction Date:	Ca. 1955
NRHP Eligibility:	Not eligible
Integrity/Comments:	Modern shed in the backyard.

Camera facing west.

Survey Date:	September 3, 2019
Resource No:	024
Project Location:	Tarrant County
Project Name and CSJ:	Southeast Connector, CSJ 0008-13-125, etc.
Address, Lat/Long:	Meadowbrook Terrace Addition, 6416 Lambeth Ln. 32.746782°, -97.219243°
Function/Sub-function:	DOMESTIC/ Single family dwelling
Construction Date:	Ca. 1955
NRHP Eligibility:	Undetermined
Integrity/Comments:	Ranch style house with brick siding, metal sash windows (one or two replacements), and a shallow gable-on-hipped roof with minimal boxed eaves. The small inset porch has no adornment. The two garage doors are modern. A small modern reddish wood shed is in the backyard.

Camera facing southwest.

Survey Date:	September 3, 2019
Resource No:	024
Project Location:	Tarrant County
Project Name and CSJ:	Southeast Connector, CSJ 0008-13-125, etc.
Address, Lat/Long:	Meadowbrook Terrace Addition, 6416 Lambeth Ln. 32.746782°, -97.219243°
Function/Sub-function:	DOMESTIC/ Single family dwelling
Construction Date:	Ca. 1955
NRHP Eligibility:	Undetermined
Integrity/Comments:	Ranch style house with brick siding, metal sash windows (one or two replacements), and a shallow gable-on-hipped roof with minimal boxed eaves. The small inset porch has no adornment. The two garage doors are modern. A small modern reddish wood shed is in the backyard.

Camera facing southeast.

Survey Date:	September 3, 2019
Resource No:	024
Project Location:	Tarrant County
Project Name and CSJ:	Southeast Connector, CSJ 0008-13-125, etc.
Address, Lat/Long:	Meadowbrook Terrace Addition, 6416 Lambeth Ln. 32.746782°, -97.219243°
Function/Sub-function:	DOMESTIC/ Single family dwelling
Construction Date:	Ca. 1955
NRHP Eligibility:	Not eligible
Integrity/Comments:	Small modern reddish wood shed located in the backyard.

Camera facing west.

Survey Date:	September 3, 2019
Resource No:	031
Project Location:	Tarrant County
Project Name and CSJ:	Southeast Connector, CSJ 0008-13-125, etc.
Address, Lat/Long:	Meadowbrook Terrace Addition, 2209 Forest Ave. 32.746494°, -97.218806°
Function/Sub-function:	DOMESTIC/ Single family dwelling
Construction Date:	Ca. 1955
NRHP Eligibility:	Undetermined
Integrity/Comments:	Ranch style house with brick siding, replacement metal sash windows, and a shallow side-gabled roof with a single cross gable and modest eaves. The raised inset porch has decorative metal supports. The story-and-a-half garage has been converted to living space.

Camera facing east.

Survey Date:	September 3, 2019
Resource No:	031
Project Location:	Tarrant County
Project Name and CSJ:	Southeast Connector, CSJ 0008-13-125, etc.
Address, Lat/Long:	Meadowbrook Terrace Addition, 2209 Forest Ave. 32.746494°, -97.218806°
Function/Sub-function:	DOMESTIC/ Single family dwelling
Construction Date:	Ca. 1955
NRHP Eligibility:	Undetermined
Integrity/Comments:	Ranch style house with brick siding, replacement metal sash windows, and a shallow side-gabled roof with a single cross gable and modest eaves. The raised inset porch has decorative metal supports. The story-and-a-half garage has been converted to living space.

Camera facing southeast.

Survey Date:	September 3, 2019
Resource No:	041
Project Location:	Tarrant County
Project Name and CSJ:	Southeast Connector, CSJ 0008-13-125, etc.
Address, Lat/Long:	2845/2847 Putnam St. 32.738322°, -97.227838°
Function/Sub-function:	DOMESTIC/ Multi-family dwelling
Construction Date:	Ca. 1945
NRHP Eligibility:	Not eligible
Integrity/Comments:	Two-story multi-family house with Italianate influences. The house features brick siding, replacement sash windows (some with infill siding), two-story projecting porch with wood support posts on the bottom floor and decorative metal supports on the second floor, and a low-pitched hipped roof. A metal stairway provides access to the second floor.

Camera facing northeast.

Survey Date:	September 3, 2019
Resource No:	041
Project Location:	Tarrant County
Project Name and CSJ:	Southeast Connector, CSJ 0008-13-125, etc.
Address, Lat/Long:	2845/2847 Putnam St. 32.738322°, -97.227838°
Function/Sub-function:	DOMESTIC/ Multi-family dwelling
Construction Date:	Ca. 1945
NRHP Eligibility:	Not eligible
Integrity/Comments:	Two-story multi-family house with Italianate influences. The house features brick siding, replacement sash windows (some with infill siding), two-story projecting porch with wood support posts on the bottom floor and decorative metal supports on the second floor, and a low-pitched hipped roof. A metal stairway provides access to the second floor.

Camera facing southeast.

Survey Date:	September 3, 2019
Resource No:	042
Project Location:	Tarrant County
Project Name and CSJ:	Southeast Connector, CSJ 0008-13-125, etc.
Address, Lat/Long:	6001 Craig St. 32.737999°, -97.227770°
Function/Sub-function:	DOMESTIC/ Single family dwelling
Construction Date:	Ca. 1925
NRHP Eligibility:	Not eligible
Integrity/Comments:	Craftsman style house with rear addition, brick siding, replacement sash windows, and a cross-gabled roof with some decorative knee brackets. The raised concrete wrap-around porch has square brick columns and modern metal fencing. A chain link fence surrounds the property. A modern metal shed is located east of the house.

Camera facing north.

Survey Date:	September 3, 2019
Resource No:	042
Project Location:	Tarrant County
Project Name and CSJ:	Southeast Connector, CSJ 0008-13-125, etc.
Address, Lat/Long:	6001 Craig St. 32.737999°, -97.227770°
Function/Sub-function:	DOMESTIC/ Single family dwelling
Construction Date:	Ca. 1925
NRHP Eligibility:	Not eligible
Integrity/Comments:	Craftsman style house with rear addition, brick siding, replacement sash windows, and a cross-gabled roof with some decorative knee brackets. The raised concrete wrap-around porch has square brick columns and modern metal fencing. A chain link fence surrounds the property. A modern metal shed is located east of the house.

Camera facing northeast.

Survey Date:	September 3, 2019
Resource No:	042
Project Location:	Tarrant County
Project Name and CSJ:	Southeast Connector, CSJ 0008-13-125, etc.
Address, Lat/Long:	6001 Craig St. 32.737999°, -97.227770°
Function/Sub-function:	DOMESTIC/ Single family dwelling
Construction Date:	Ca. 1925
NRHP Eligibility:	Not eligible
Integrity/Comments:	Craftsman style house with rear addition, brick siding, replacement sash windows, and a cross-gabled roof with some decorative knee brackets. The raised concrete wrap-around porch has square brick columns and modern metal fencing. A chain link fence surrounds the property. A modern metal shed is located east of the house.

Camera facing northeast.

Survey Date:	September 3, 2019
Resource No:	045
Project Location:	Tarrant County
Project Name and CSJ:	Southeast Connector, CSJ 0008-13-125, etc.
Address, Lat/Long:	6000 Craig St. 32.737338°, -97.228067°
Function/Sub-function:	INDUSTRY/ Communications facility
Construction Date:	Ca. 1960
NRHP Eligibility:	Not eligible
Integrity/Comments:	Large, two-story, flat roof masonry building with brick siding, structural concrete panels, and a mix of small metal frame fixed windows on the bottom floor and narrow inset picture windows on the upper floor. A single-story addition on the west side has brick siding and a flat roof. Entry vestibules on the north and south are flanked by concrete panel wing walls. Currently occupied by Southwestern Bell.

Camera facing southeast.

Survey Date:	September 3, 2019
Resource No:	045
Project Location:	Tarrant County
Project Name and CSJ:	Southeast Connector, CSJ 0008-13-125, etc.
Address, Lat/Long:	6000 Craig St. 32.737338°, -97.228067°
Function/Sub-function:	INDUSTRY/ Communications facility
Construction Date:	Ca. 1960
NRHP Eligibility:	Not eligible
Integrity/Comments:	Large, two-story, flat roof masonry building with brick siding, structural concrete panels, and a mix of small metal frame fixed windows on the bottom floor and narrow inset picture windows on the upper floor. A single-story addition on the west side has brick siding and a flat roof. Entry vestibules on the north and south are flanked by concrete panel wing walls. Currently occupied by Southwestern Bell.

Camera facing southwest.

Survey Date:	September 3, 2019
Resource No:	046
Project Location:	Tarrant County
Project Name and CSJ:	Southeast Connector, CSJ 0008-13-125, etc.
Address, Lat/Long:	6000 Rich St. 32.737359°, -97.227500°
Function/Sub-function:	DOMESTIC/ Single family dwelling
Construction Date:	Ca. 1920
NRHP Eligibility:	Not eligible
Integrity/Comments:	Small cottage style house with wood beadboard siding, modern metal sash windows, and a side-gabled roof with a small projecting porch with turned wood supports. A shed addition is visible on the rear of the building.



Camera facing southeast.

Survey Date:	September 3, 2019
Resource No:	046
Project Location:	Tarrant County
Project Name and CSJ:	Southeast Connector, CSJ 0008-13-125, etc.
Address, Lat/Long:	6000 Rich St. 32.737359°, -97.227500°
Function/Sub-function:	DOMESTIC/ Single family dwelling
Construction Date:	Ca. 1920
NRHP Eligibility:	Not eligible
Integrity/Comments:	Small cottage style house with wood beadboard siding, modern metal sash windows, and a side-gabled roof with a small projecting porch with turned wood supports. A shed addition is visible on the rear of the building.



Camera facing southwest.

Survey Date:	September 3, 2019
Resource No:	047
Project Location:	Tarrant County
Project Name and CSJ:	Southeast Connector, CSJ 0008-13-125, etc.
Address, Lat/Long:	6008 Rich St. 32.737261°, -97.227250°
Function/Sub-function:	DOMESTIC/ Single family dwelling
Construction Date:	Ca. 1920
NRHP Eligibility:	Not eligible
Integrity/Comments:	Craftsman-influenced bungalow with mixed asbestos shingle and vertical wood siding, modern multi-light sash windows with security bars, and a full-length porch with replacement decorative metal supports and metal railing. The front-gabled roof has a moderate pitch with exposed rafter tails.

Camera facing southwest.

Survey Date:	September 3, 2019
Resource No:	047
Project Location:	Tarrant County
Project Name and CSJ:	Southeast Connector, CSJ 0008-13-125, etc.
Address, Lat/Long:	6008 Rich St. 32.737261°, -97.227250°
Function/Sub-function:	DOMESTIC/ Single family dwelling
Construction Date:	Ca. 1920
NRHP Eligibility:	Not eligible
Integrity/Comments:	Craftsman-influenced bungalow with mixed asbestos shingle and vertical wood siding, modern multi-light sash windows with security bars, and a full-length porch with replacement decorative metal supports and metal railing. The front-gabled roof has a moderate pitch with exposed rafter tails.

Camera facing southeast.

Survey Date:	September 3, 2019
Resource No:	063
Project Location:	Tarrant County
Project Name and CSJ:	Southeast Connector, CSJ 0008-13-125, etc.
Address, Lat/Long:	6055 E. Lancaster Ave. 32.735725°, -97.226543°
Function/Sub-function:	COMMERCE/ Service garage
Construction Date:	1970
NRHP Eligibility:	Not eligible
Integrity/Comments:	A service garage featuring a flat roof, a combination of brick and concrete siding, steel roll bay doors, and replacement storefront windows. Currently occupied by East Side Tire.

Camera facing northeast.

Survey Date:	September 3, 2019
Resource No:	063
Project Location:	Tarrant County
Project Name and CSJ:	Southeast Connector, CSJ 0008-13-125, etc.
Address, Lat/Long:	6055 E. Lancaster Ave. 32.735725°, -97.226543°
Function/Sub-function:	COMMERCE/ Service garage
Construction Date:	1970
NRHP Eligibility:	Not eligible
Integrity/Comments:	A service garage featuring a flat roof, a combination of brick and concrete siding, steel roll bay doors, and replacement storefront windows. Currently occupied by East Side Tire.

Camera facing northwest.

Survey Date:	September 3, 2019
Resource No:	064a
Project Location:	Tarrant County
Project Name and CSJ:	Southeast Connector, CSJ 0008-13-125, etc.
Address, Lat/Long:	6002 E. Lancaster Ave 32.735562°, -97.228242°
Function/Sub-function:	COMMERCE/ Restaurant
Construction Date:	1930
NRHP Eligibility:	Not eligible
Integrity/Comments:	Restaurant featuring a front-gable roof with exposed rafter tails, a combination of a CMU and vinyl exterior. There is an addition with a shed roof and vinyl siding on the southwest corner of the building and a second addition with vinyl siding on the south façade. Currently occupied by Backyard Burger.

Camera facing southeast.

Survey Date:	September 3, 2019
Resource No:	064a
Project Location:	Tarrant County
Project Name and CSJ:	Southeast Connector, CSJ 0008-13-125, etc.
Address, Lat/Long:	6002 E. Lancaster Ave 32.735562°, -97.228242°
Function/Sub-function:	COMMERCE/ Restaurant
Construction Date:	1930
NRHP Eligibility:	Not eligible
Integrity/Comments:	Restaurant featuring a front-gable roof with exposed rafter tails, a combination of a CMU and vinyl exterior. There is an addition with a shed roof and vinyl siding on the southwest corner of the building and another addition with vinyl siding on the south façade. Currently occupied by Backyard Burger.

Camera facing southwest.

Survey Date:	September 3, 2019
Resource No:	064a
Project Location:	Tarrant County
Project Name and CSJ:	Southeast Connector, CSJ 0008-13-125, etc.
Address, Lat/Long:	6002 E. Lancaster Ave 32.735562°, -97.228242°
Function/Sub-function:	COMMERCE/ Specialty
Construction Date:	1930
NRHP Eligibility:	Not eligible
Integrity/Comments:	Restaurant featuring a front-gable roof, a combination of a CMU and vinyl exterior. There is an addition with a shed roof and vinyl siding on the southwest corner of the building and another addition with vinyl siding on the south façade. Currently occupied by Backyard Burger.

Camera facing southeast.

Survey Date:	September 3, 2019
Resource No:	064b
Project Location:	Tarrant County
Project Name and CSJ:	Southeast Connector, CSJ 0008-13-125, etc.
Address, Lat/Long:	6008 E. Lancaster Ave 32.735499°, -97.228082°
Function/Sub-function:	COMMERCE/ Specialty
Construction Date:	Ca. 1955
NRHP Eligibility:	Not eligible
Integrity/Comments:	A lawnmower repair shop featuring a flat roof with a large awning extending the full width of the building, metal siding, and replacement storefront windows. Currently occupied by East Side Lawn.

Camera facing southeast.

Survey Date:	September 3, 2019
Resource No:	064b
Project Location:	Tarrant County
Project Name and CSJ:	Southeast Connector, CSJ 0008-13-125, etc.
Address, Lat/Long:	6008 E. Lancaster Ave 32.735499°, -97.228082°
Function/Sub-function:	COMMERCE/ Specialty
Construction Date:	Ca. 1955
NRHP Eligibility:	Not eligible
Integrity/Comments:	A lawnmower repair shop featuring a flat roof with a large awning extending the full width of the building, metal siding, and replacement storefront windows. Currently occupied by East Side Lawn.

Camera facing southwest.

Survey Date:	September 3, 2019
Resource No:	065
Project Location:	Tarrant County
Project Name and CSJ:	Southeast Connector, CSJ 0008-13-125, etc.
Address, Lat/Long:	6012 E. Lancaster Ave 32.735470°, -97.227949°
Function/Sub-function:	COMMERCE/ Specialty
Construction Date:	1956
NRHP Eligibility:	Not eligible
Integrity/Comments:	A motorcycle dealership featuring a parapet roof (according to aerials), a cantilevered shade across the front (north) façade, metal siding, and replacement steel roll bay doors. The attached service garage features a flat roof, metal awning which extends across the front (north) façade, and metal siding. Currently occupied by Choppers.

Camera facing southeast.

Survey Date:	September 3, 2019
Resource No:	065
Project Location:	Tarrant County
Project Name and CSJ:	Southeast Connector, CSJ 0008-13-125, etc.
Address, Lat/Long:	6012 E. Lancaster Ave 32.735470°, -97.227949°
Function/Sub-function:	COMMERCE/ Service garage
Construction Date:	1956
NRHP Eligibility:	Not eligible
Integrity/Comments:	A motorcycle dealership featuring a parapet roof (according to aerials), a cantilevered shade across the front (north) façade, metal siding, and replacement steel roll bay doors. The attached service garage features a flat roof, metal awning which extends across the front (north) façade, and metal siding. Currently occupied by Choppers.

Camera facing southwest.

Survey Date:	September 3, 2019
Resource No:	066
Project Location:	Tarrant County
Project Name and CSJ:	Southeast Connector, CSJ 0008-13-125, etc.
Address, Lat/Long:	6028 E. Lancaster Ave 32.735218°, -97.227312°
Function/Sub-function:	COMMERCE/ Specialty
Construction Date:	1956
NRHP Eligibility:	Not eligible
Integrity/Comments:	A midcentury modern style used car dealership featuring a multi-level flat roof, asymmetrical footprint, CMU exterior, a cantilevered shade, and replacement storefront windows. The attached service garage has a shed roof, metal siding, the original steel roll bay door, and a canopy extending from the garage's front (west) façade.

Camera facing southeast.

Survey Date:	September 3, 2019
Resource No:	066
Project Location:	Tarrant County
Project Name and CSJ:	Southeast Connector, CSJ 0008-13-125, etc.
Address, Lat/Long:	6028 E. Lancaster Ave 32.735218°, -97.227312°
Function/Sub-function:	COMMERCE/ Specialty
Construction Date:	1956
NRHP Eligibility:	Not eligible
Integrity/Comments:	A midcentury modern style used car dealership featuring a multi-level flat roof, asymmetrical footprint, CMU exterior, a cantilevered shade, and replacement storefront windows. The attached service garage has a shed roof, metal siding, the original steel roll bay door, and a canopy extending from the garage's front (west) façade.

Camera facing southwest.

Survey Date:	September 3, 2019
Resource No:	067
Project Location:	Tarrant County
Project Name and CSJ:	Southeast Connector, CSJ 0008-13-125, etc.
Address, Lat/Long:	6050 E. Lancaster Ave 32.735091°, -97.227067°
Function/Sub-function:	COMMERCE/ Specialty
Construction Date:	1957
NRHP Eligibility:	Not eligible
Integrity/Comments:	Formerly a midcentury modern style house features a linear-with-clusters plan, a flat roof with generous eaves, stone and brick siding with an accentuated brick pattern, and replacement windows. Currently occupied by Farmers Insurance.

Camera facing southeast.

Survey Date:	September 3, 2019
Resource No:	067
Project Location:	Tarrant County
Project Name and CSJ:	Southeast Connector, CSJ 0008-13-125, etc.
Address, Lat/Long:	6050 E. Lancaster Ave 32.735091°, -97.227067°
Function/Sub-function:	COMMERCE/ Specialty
Construction Date:	1957
NRHP Eligibility:	Not eligible
Integrity/Comments:	Formerly a contemporary midcentury modern style house features a linear-with-clusters plan, a flat roof with generous eaves, stone and brick siding with an accentuated brick pattern, and replacement windows. Currently occupied by Farmers Insurance.

Camera facing south.

Survey Date:	September 3, 2019
Resource No:	074a
Project Location:	Tarrant County
Project Name and CSJ:	Southeast Connector, CSJ 0008-13-125, etc.
Address, Lat/Long:	2001 E. Loop 820 S. 32.726265°, -97.223616°
Function/Sub-function:	COMMERCE/ Service garage
Construction Date:	1965
NRHP Eligibility:	Not eligible
Integrity/Comments:	Possible office building with multiple roof types with soffits, including a parapet roof (according to aerials), a flat roof, and a saltbox roof. The building features a rusticated masonry façade and metal siding, and original narrow, vertical windows. Currently occupied by B&M Automotive.

Camera facing northeast.

Survey Date:	September 3, 2019
Resource No:	074a
Project Location:	Tarrant County
Project Name and CSJ:	Southeast Connector, CSJ 0008-13-125, etc.
Address, Lat/Long:	2001 E. Loop 820 S. 32.726265°, -97.223616°
Function/Sub-function:	COMMERCE/ Service garage
Construction Date:	1965
NRHP Eligibility:	Not eligible
Integrity/Comments:	Possible office building with multiple roof types with soffits, including a parapet roof (according to aerials), a flat roof, and a saltbox roof. The building features a rusticated masonry façade and metal siding, and original narrow, vertical windows. Currently occupied by B&M Automotive.

Camera facing southeast.

Survey Date:	September 3, 2019
Resource No:	074b
Project Location:	Tarrant County
Project Name and CSJ:	Southeast Connector, CSJ 0008-13-125, etc.
Address, Lat/Long:	2001 E. Loop 820 S. 32.726265°, -97.223616°
Function/Sub-function:	COMMERCE/ Service garage
Construction Date:	1965
NRHP Eligibility:	Not eligible
Integrity/Comments:	Service garage features multiple shallow-pitch roof types, including gable and shed, metal siding, and several replacement steel roll bay doors. Currently occupied by B&M Automotive.

Camera facing east.

Survey Date:	September 3, 2019
Resource No:	074b
Project Location:	Tarrant County
Project Name and CSJ:	Southeast Connector, CSJ 0008-13-125, etc.
Address, Lat/Long:	2001 E. Loop 820 S. 32.726265°, -97.223616°
Function/Sub-function:	COMMERCE/ Service garage
Construction Date:	1965
NRHP Eligibility:	Not eligible
Integrity/Comments:	Service garage features multiple shallow-pitch roof types, including gable and shed, metal siding, and several replacement steel roll bay doors. Currently occupied by B&M Automotive.

Camera facing east.

Survey Date:	September 3, 2019
Resource No:	074b
Project Location:	Tarrant County
Project Name and CSJ:	Southeast Connector, CSJ 0008-13-125, etc.
Address, Lat/Long:	2001 E. Loop 820 S. 32.726265°, -97.223616°
Function/Sub-function:	COMMERCE/ Service garage
Construction Date:	1965
NRHP Eligibility:	Not eligible
Integrity/Comments:	Service garage features multiple shallow-pitch roof types, including gable and shed, metal siding, and several replacement steel roll bay doors. Currently occupied by B&M Automotive.

Camera facing northeast.

Survey Date:	September 3, 2019
Resource No:	074
Project Location:	Tarrant County
Project Name and CSJ:	Southeast Connector, CSJ 0008-13-125, etc.
Address, Lat/Long:	2001 E. Loop 820 S. 32.726265°, -97.223616°
Function/Sub-function:	COMMERCE/ Mobile home
Construction Date:	Ca. 1980
NRHP Eligibility:	Not eligible
Integrity/Comments:	Modern mobile home. Currently occupied by B&M Automotive.

Camera facing northeast.

Survey Date:	September 4, 2019
Resource No:	115
Project Location:	Tarrant County
Project Name and CSJ:	Southeast Connector, CSJ 0008-13-125, etc.
Address, Lat/Long:	6020 Tallie Rd. 32.721081°, -97.227130°
Function/Sub-function:	DOMESTIC/ Single family dwelling
Construction Date:	1955
NRHP Eligibility:	Contributing (Criterion A)
Integrity/Comments:	Ranch style house with shallow-pitch, side-gable roof and gable-on-hip roof, vertical wood, vinyl shingle, and brick siding, replacement windows, and a carport.



Camera facing southwest.

Survey Date:	September 4, 2019
Resource No:	115
Project Location:	Tarrant County
Project Name and CSJ:	Southeast Connector, CSJ 0008-13-125, etc.
Address, Lat/Long:	6020 Tallie Rd. 32.721081°, -97.227130°
Function/Sub-function:	DOMESTIC/ Single family dwelling
Construction Date:	1955
NRHP Eligibility:	Contributing (Criterion A)
Integrity/Comments:	Ranch style house with shallow-pitch, side-gable roof and gable-on-hip roof, vertical wood, vinyl shingle, and brick siding, replacement windows, and a carport.

Camera facing southeast.

Survey Date:	September 4, 2019
Resource No:	116
Project Location:	Tarrant County
Project Name and CSJ:	Southeast Connector, CSJ 0008-13-125, etc.
Address, Lat/Long:	6024 Tallie Rd. 32.721081°, -97.226908°
Function/Sub-function:	DOMESTIC/ Single family dwelling
Construction Date:	1955
NRHP Eligibility:	Contributing (Criterion A)
Integrity/Comments:	Ranch style house with a shallow-pitch, side-gable roof and a shallow-pitch hipped roof. The house features vertical vinyl siding a partial-width porch, and replacement windows.



Camera facing southwest.

Survey Date:	September 4, 2019
Resource No:	116
Project Location:	Tarrant County
Project Name and CSJ:	Southeast Connector, CSJ 0008-13-125, etc.
Address, Lat/Long:	6024 Tallie Rd. 32.721081°, -97.226908°
Function/Sub-function:	DOMESTIC/ Single family dwelling
Construction Date:	1955
NRHP Eligibility:	Contributing (Criterion A)
Integrity/Comments:	Ranch style house with a shallow-pitch, side-gable roof and a shallow-pitch hipped roof. The house features vertical vinyl siding a partial-width porch, and replacement windows.

Camera facing southeast.

Survey Date:	September 4, 2019
Resource No:	117
Project Location:	Tarrant County
Project Name and CSJ:	Southeast Connector, CSJ 0008-13-125, etc.
Address, Lat/Long:	6028 Tallie Rd. 32.721080°, -97.226691°
Function/Sub-function:	DOMESTIC/ Single family dwelling
Construction Date:	1955
NRHP Eligibility:	Contributing (Criterion A)
Integrity/Comments:	Ranch style house with shallow-pitch, cross-gable roof, vertical vinyl siding, and replacement windows.

Camera facing southwest.

Survey Date:	September 4, 2019
Resource No:	117
Project Location:	Tarrant County
Project Name and CSJ:	Southeast Connector, CSJ 0008-13-125, etc.
Address, Lat/Long:	6028 Tallie Rd. 32.721080°, -97.226691°
Function/Sub-function:	DOMESTIC/ Single family dwelling
Construction Date:	1955
NRHP Eligibility:	Contributing (Criterion A)
Integrity/Comments:	Ranch style house with shallow-pitch, cross-gable roof, vertical vinyl siding, and replacement windows.



Camera facing southeast.

Survey Date:	September 4, 2019
Resource No:	121
Project Location:	Tarrant County
Project Name and CSJ:	Southeast Connector, CSJ 0008-13-125, etc.
Address, Lat/Long:	2509 Lucas Dr. 32.720809°, -97.228080°
Function/Sub-function:	DOMESTIC/ Single family dwelling
Construction Date:	1956
NRHP Eligibility:	Contributing (Criterion A)
Integrity/Comments:	Ranch style house with multiple shallow-pitch, gable- end roofs, in addition to a flat roof over the garage, and a shallow-pitch, hip roof over the enclosed porch. The house also features brick siding, replacement windows, and a replacement garage door.

Camera facing east.

Survey Date:	September 4, 2019
Resource No:	121
Project Location:	Tarrant County
Project Name and CSJ:	Southeast Connector, CSJ 0008-13-125, etc.
Address, Lat/Long:	2509 Lucas Dr. 32.720809°, -97.228080°
Function/Sub-function:	DOMESTIC/ Single family dwelling
Construction Date:	1956
NRHP Eligibility:	Contributing (Criterion A)
Integrity/Comments:	Ranch style house with multiple shallow-pitch, gable- end roofs, in addition to a flat roof over the garage, and a shallow-pitch, hip roof over the enclosed porch. The house also features brick siding, replacement windows, and a replacement garage door.

Camera facing northeast.

Survey Date:	September 4, 2019
Resource No:	122a
Project Location:	Tarrant County
Project Name and CSJ:	Southeast Connector, CSJ 0008-13-125, etc.
Address, Lat/Long:	2501 Lucas Dr. 32.720679°, -97.228061°
Function/Sub-function:	DOMESTIC/ Single family dwelling
Construction Date:	1959
NRHP Eligibility:	Contributing (Criterion A)
Integrity/Comments:	Ranch style house with a shallow-pitch, side-gable roof, brick and asbestos shingle siding, replacement windows, semi-recessed porch.

Camera facing southeast.

Survey Date:	September 4, 2019
Resource No:	122a
Project Location:	Tarrant County
Project Name and CSJ:	Southeast Connector, CSJ 0008-13-125, etc.
Address, Lat/Long:	2501 Lucas Dr. 32.720679°, -97.228061°
Function/Sub-function:	DOMESTIC/ Single family dwelling
Construction Date:	1959
NRHP Eligibility:	Contributing (Criterion A)
Integrity/Comments:	Ranch style house with a shallow-pitch, side-gable roof, brick and asbestos shingle siding, replacement windows, semi-recessed porch.

Camera facing northeast.

Survey Date:	September 4, 2019
Resource No:	122b
Project Location:	Tarrant County
Project Name and CSJ:	Southeast Connector, CSJ 0008-13-125, etc.
Address, Lat/Long:	2501 Lucas Dr. 32.720678°, -97.227934°
Function/Sub-function:	DOMESTIC/ Shed
Construction Date:	1959
NRHP Eligibility:	Contributing (Criterion A)
Integrity/Comments:	Shed with shallow-pitch, front-gable roof, metal siding, and original window.

Camera facing northeast.

Survey Date:	September 4, 2019
Resource No:	122b
Project Location:	Tarrant County
Project Name and CSJ:	Southeast Connector, CSJ 0008-13-125, etc.
Address, Lat/Long:	2501 Lucas Dr. 32.720678°, -97.227934°
Function/Sub-function:	DOMESTIC/ Shed
Construction Date:	1959
NRHP Eligibility:	Contributing (Criterion A)
Integrity/Comments:	Shed with shallow-pitch, front-gable roof, metal siding, and original window.

Camera facing northwest.

Survey Date:	September 4, 2019
Resource No:	123
Project Location:	Tarrant County
Project Name and CSJ:	Southeast Connector, CSJ 0008-13-125, etc.
Address, Lat/Long:	6009 Ramey Ave. 32.720685°, -97.227740°
Function/Sub-function:	DOMESTIC/ Single family dwelling
Construction Date:	1956
NRHP Eligibility:	Contributing (Criterion A)
Integrity/Comments:	Ranch style house with shallow-pitch, center gable roof, horizontal vinyl and brick siding, and replacement windows.

Camera facing northeast.

Survey Date:	September 4, 2019
Resource No:	123
Project Location:	Tarrant County
Project Name and CSJ:	Southeast Connector, CSJ 0008-13-125, etc.
Address, Lat/Long:	6009 Ramey Ave. 32.720685°, -97.227740°
Function/Sub-function:	DOMESTIC/ Single family dwelling
Construction Date:	1956
NRHP Eligibility:	Contributing (Criterion A)
Integrity/Comments:	Ranch style house with shallow-pitch, center gable roof, horizontal vinyl and brick siding, and replacement windows.

Camera facing northwest.

Survey Date:	September 4, 2019
Resource No:	124
Project Location:	Tarrant County
Project Name and CSJ:	Southeast Connector, CSJ 0008-13-125, etc.
Address, Lat/Long:	6013 Ramey Ave. 32.720682°, -97.227531°
Function/Sub-function:	DOMESTIC/ Single family dwelling
Construction Date:	1956
NRHP Eligibility:	Contributing (Criterion A)
Integrity/Comments:	Ranch style house with a shallow-pitch, side-gable roof, rusticated masonry and brick siding, original windows, and a metal carport.

Camera facing northeast.

Survey Date:	September 4, 2019
Resource No:	124
Project Location:	Tarrant County
Project Name and CSJ:	Southeast Connector, CSJ 0008-13-125, etc.
Address, Lat/Long:	6013 Ramey Ave. 32.720682°, -97.227531°
Function/Sub-function:	DOMESTIC/ Single family dwelling
Construction Date:	1956
NRHP Eligibility:	Contributing (Criterion A)
Integrity/Comments:	Ranch style house with shallow-pitch, center gable roof, horizontal vinyl and brick siding, and replacement windows.

Camera facing northwest.

Survey Date:	September 4, 2019
Resource No:	125
Project Location:	Tarrant County
Project Name and CSJ:	Southeast Connector, CSJ 0008-13-125, etc.
Address, Lat/Long:	6017 Ramey Ave. 32.720690°, -97.227338°
Function/Sub-function:	DOMESTIC/ Single family dwelling
Construction Date:	1956
NRHP Eligibility:	Contributing (Criterion A)
Integrity/Comments:	Ranch style house with a shallow-pitch, Dutch gable roof, vinyl shingle, vertical vinyl, and brick siding, replacement windows, an enclosed carport (now a garage), and an addition to the west with a shed roof and vinyl shingle siding.

Camera facing northeast.

Survey Date:	September 4, 2019
Resource No:	125
Project Location:	Tarrant County
Project Name and CSJ:	Southeast Connector, CSJ 0008-13-125, etc.
Address, Lat/Long:	6017 Ramey Ave. 32.720690°, -97.227338°
Function/Sub-function:	DOMESTIC/ Single family dwelling
Construction Date:	1956
NRHP Eligibility:	Contributing (Criterion A)
Integrity/Comments:	Ranch style house with a shallow-pitch, Dutch gable roof, vinyl shingle, vertical vinyl, and brick siding, replacement windows, an enclosed carport (now a garage), and an addition to the west with a shed roof and vinyl shingle siding.

Camera facing northwest.

Survey Date:	September 4, 2019
Resource No:	135
Project Location:	Tarrant County
Project Name and CSJ:	Southeast Connector, CSJ 0008-13-125, etc.
Address, Lat/Long:	6163 Truman Dr. 32.725295°, -97.224008°
Function/Sub-function:	DOMESTIC/ Single family dwelling
Construction Date:	1959
NRHP Eligibility:	Not eligible
Integrity/Comments:	Ranch style house with a half-courtyard plan featuring a shallow-pitch, cross-gable roof, brick and horizontal vinyl siding, original windows, and a metal carport.

Camera facing north.

Survey Date:	September 4, 2019
Resource No:	135
Project Location:	Tarrant County
Project Name and CSJ:	Southeast Connector, CSJ 0008-13-125, etc.
Address, Lat/Long:	6163 Truman Dr. 32.725295°, -97.224008°
Function/Sub-function:	DOMESTIC/ Single family dwelling
Construction Date:	1959
NRHP Eligibility:	Not eligible
Integrity/Comments:	Ranch style house with a half-courtyard plan featuring a shallow-pitch, cross-gable roof, brick and horizontal vinyl siding, original windows, and a metal carport.

Camera facing northwest.

Survey Date:	September 4, 2019
Resource No:	138
Project Location:	Tarrant County
Project Name and CSJ:	Southeast Connector, CSJ 0008-13-125, etc.
Address, Lat/Long:	2204 Carruthers Dr. 32.724667°, -97.224028°
Function/Sub-function:	DOMESTIC/ Single family dwelling
Construction Date:	1957
NRHP Eligibility:	Not eligible
Integrity/Comments:	Ranch style house with shallow-pitch, center gable roof, vinyl and brick siding, original and replacement windows, and a semi-recessed porch.

Camera facing northwest.

Survey Date:	September 4, 2019
Resource No:	138
Project Location:	Tarrant County
Project Name and CSJ:	Southeast Connector, CSJ 0008-13-125, etc.
Address, Lat/Long:	2204 Carruthers Dr. 32.724667°, -97.224028°
Function/Sub-function:	DOMESTIC/ Single family dwelling
Construction Date:	1957
NRHP Eligibility:	Not eligible
Integrity/Comments:	Ranch style house with shallow-pitch, center gable roof, vinyl and brick siding, original and replacement windows, and a semi-recessed porch.

Camera facing southwest.

Survey Date:	September 4, 2019
Resource No:	139
Project Location:	Tarrant County
Project Name and CSJ:	Southeast Connector, CSJ 0008-13-125, etc.
Address, Lat/Long:	2208 Carruthers Dr. 32.724509°, -97.224004°
Function/Sub-function:	DOMESTIC/ Single family dwelling
Construction Date:	1957
NRHP Eligibility:	Not eligible
Integrity/Comments:	Ranch style house with a half-courtyard plan featuring a shallow-pitch, cross-gable roof, horizontal vinyl, brick, and cedar shake shingles, replacement windows, and a garage with a replacement garage door.

Camera facing northwest.

Survey Date:	September 4, 2019
Resource No:	139
Project Location:	Tarrant County
Project Name and CSJ:	Southeast Connector, CSJ 0008-13-125, etc.
Address, Lat/Long:	2208 Carruthers Dr. 32.724509°, -97.224004°
Function/Sub-function:	DOMESTIC/ Single family dwelling
Construction Date:	1957
NRHP Eligibility:	Not eligible
Integrity/Comments:	Ranch style house with a half-courtyard plan featuring a shallow-pitch, cross-gable roof, horizontal vinyl, brick, and cedar shake shingles, replacement windows, and a garage with a replacement garage door.

Camera facing southwest.

Survey Date:	September 4, 2019
Resource No:	139
Project Location:	Tarrant County
Project Name and CSJ:	Southeast Connector, CSJ 0008-13-125, etc.
Address, Lat/Long:	2208 Carruthers Dr. 32.724509°, -97.224004°
Function/Sub-function:	DOMESTIC/ Shed
Construction Date:	1957
NRHP Eligibility:	Not eligible
Integrity/Comments:	Modern shed.

Camera facing southwest.

Survey Date:	September 4, 2019
Resource No:	140a
Project Location:	Tarrant County
Project Name and CSJ:	Southeast Connector, CSJ 0008-13-125, etc.
Address, Lat/Long:	2212 Carruthers Dr. 32.724370°, -97.223986°
Function/Sub-function:	DOMESTIC/ Single family dwelling
Construction Date:	1957
NRHP Eligibility:	Not eligible
Integrity/Comments:	Ranch style house with shallow-pitch, cross-gable roof, horizontal vinyl siding, replacement windows, a garage to the north with a replacement garage door, and an extended metal carport. Per aerials, a third shed is present on the property, but is not visible from the ROW.

Camera facing northwest.

Survey Date:	September 4, 2019
Resource No:	140a
Project Location:	Tarrant County
Project Name and CSJ:	Southeast Connector, CSJ 0008-13-125, etc.
Address, Lat/Long:	2212 Carruthers Dr. 32.724370°, -97.223986°
Function/Sub-function:	DOMESTIC/ Single family dwelling
Construction Date:	1957
NRHP Eligibility:	Not eligible
Integrity/Comments:	Ranch style house with shallow-pitch, cross-gable roof, horizontal vinyl siding, replacement windows, a garage to the north with a replacement garage door, and an extended metal carport. Per aerials, a third shed is present on the property, but is not visible from the ROW.

Camera facing southwest.

Survey Date:	September 4, 2019
Resource No:	140b
Project Location:	Tarrant County
Project Name and CSJ:	Southeast Connector, CSJ 0008-13-125, etc.
Address, Lat/Long:	2212 Carruthers Dr. 32.724378°, -97.224161°
Function/Sub-function:	DOMESTIC/ Shed
Construction Date:	Ca. 1980
NRHP Eligibility:	Not eligible
Integrity/Comments:	Modern shed.

Camera facing southwest.

Survey Date:	September 4, 2019
Resource No:	140b
Project Location:	Tarrant County
Project Name and CSJ:	Southeast Connector, CSJ 0008-13-125, etc.
Address, Lat/Long:	2212 Carruthers Dr. 32.724378°, -97.224161°
Function/Sub-function:	DOMESTIC/ Shed
Construction Date:	Ca. 1970
NRHP Eligibility:	Not eligible
Integrity/Comments:	Shed with shallow-pitch, front-gable roof and metal siding.

Camera facing west.

Survey Date:	September 4, 2019
Resource No:	140
Project Location:	Tarrant County
Project Name and CSJ:	Southeast Connector, CSJ 0008-13-125, etc.
Address, Lat/Long:	2212 Carruthers Dr. 32.724378°, -97.224161°
Function/Sub-function:	DOMESTIC/ Shed
Construction Date:	Ca. 1970
NRHP Eligibility:	Not eligible
Integrity/Comments:	Shed with shallow-pitch, front-gable roof and metal siding.

Camera facing southwest.

Survey Date:	September 4, 2019
Resource No:	140
Project Location:	Tarrant County
Project Name and CSJ:	Southeast Connector, CSJ 0008-13-125, etc.
Address, Lat/Long:	2212 Carruthers Dr. 32.724378°, -97.224161°
Function/Sub-function:	DOMESTIC/ Antennae
Construction Date:	Ca. 1970
NRHP Eligibility:	Not eligible
Integrity/Comments:	Antennae

Camera facing west.

Survey Date:	September 4, 2019
Resource No:	141
Project Location:	Tarrant County
Project Name and CSJ:	Southeast Connector, CSJ 0008-13-125, etc.
Address, Lat/Long:	2216 Carruthers Dr. 32.724201°, -97.223983°
Function/Sub-function:	DOMESTIC/ Single family dwelling
Construction Date:	1957
NRHP Eligibility:	Not eligible
Integrity/Comments:	Ranch style house with shallow-pitch, gable-on-hip roof, horizontal vinyl, brick siding, and asbestos shingle siding, replacement windows, and a carport.

Camera facing northwest.

Survey Date:	September 4, 2019
Resource No:	141
Project Location:	Tarrant County
Project Name and CSJ:	Southeast Connector, CSJ 0008-13-125, etc.
Address, Lat/Long:	2216 Carruthers Dr. 32.724201°, -97.223983°
Function/Sub-function:	DOMESTIC/ Single family dwelling
Construction Date:	1957
NRHP Eligibility:	Not eligible
Integrity/Comments:	Ranch style house with shallow-pitch, gable-on-hip roof, horizontal vinyl, brick siding, and asbestos shingle siding, replacement windows, and a carport.

Camera facing southwest.

Survey Date:	September 4, 2019
Resource No:	142
Project Location:	Tarrant County
Project Name and CSJ:	Southeast Connector, CSJ 0008-13-125, etc.
Address, Lat/Long:	2220 Carruthers Dr. 32.724031°, -97.223980°
Function/Sub-function:	DOMESTIC/ Single family dwelling
Construction Date:	1957
NRHP Eligibility:	Not eligible
Integrity/Comments:	Ranch style house with shallow-pitch, gable-on-hip roof, horizontal vinyl, brick, and vertical wood siding, original windows, and a garage with a replacement garage door.

Camera facing northwest.

Survey Date:	September 4, 2019
Resource No:	142
Project Location:	Tarrant County
Project Name and CSJ:	Southeast Connector, CSJ 0008-13-125, etc.
Address, Lat/Long:	2220 Carruthers Dr. 32.724031°, -97.223980°
Function/Sub-function:	DOMESTIC/ Single family dwelling
Construction Date:	1957
NRHP Eligibility:	Not eligible
Integrity/Comments:	Ranch style house with shallow-pitch, gable-on-hip roof, horizontal vinyl, brick, and vertical wood siding, original windows, and a garage with a replacement garage door.

Camera facing southwest.

Survey Date:	September 4, 2019
Resource No:	143a
Project Location:	Tarrant County
Project Name and CSJ:	Southeast Connector, CSJ 0008-13-125, etc.
Address, Lat/Long:	2224 Carruthers Dr. 32.723863°, -97.224001°
Function/Sub-function:	DOMESTIC/ Single family dwelling
Construction Date:	1957
NRHP Eligibility:	Not eligible
Integrity/Comments:	Ranch style house with shallow-pitch gable-on-hip roof, horizontal vinyl and brick siding, replacement windows, and a garage addition with a flat roof and horizontal vinyl siding.

Camera facing northwest.

Survey Date:	September 4, 2019
Resource No:	143a
Project Location:	Tarrant County
Project Name and CSJ:	Southeast Connector, CSJ 0008-13-125, etc.
Address, Lat/Long:	2224 Carruthers Dr. 32.723863°, -97.224001°
Function/Sub-function:	DOMESTIC/ Single family dwelling
Construction Date:	1957
NRHP Eligibility:	Not eligible
Integrity/Comments:	Ranch style house with shallow-pitch gable-on-hip roof, horizontal vinyl and brick siding, replacement windows, and a garage addition with a flat roof and horizontal vinyl siding.

Camera facing southwest.

Survey Date:	September 4, 2019
Resource No:	143b
Project Location:	Tarrant County
Project Name and CSJ:	Southeast Connector, CSJ 0008-13-125, etc.
Address, Lat/Long:	2224 Carruthers Dr. 32.723822°, -97.224196°
Function/Sub-function:	DOMESTIC/ Shed
Construction Date:	Ca. 1970
NRHP Eligibility:	Not eligible
Integrity/Comments:	Shed with front-gable roof, vertical wood siding, and horizontal wood siding on the gable ends.



Camera facing northwest.

Survey Date:	September 4, 2019
Resource No:	143b
Project Location:	Tarrant County
Project Name and CSJ:	Southeast Connector, CSJ 0008-13-125, etc.
Address, Lat/Long:	2224 Carruthers Dr. 32.723822°, -97.224196°
Function/Sub-function:	DOMESTIC/ Shed
Construction Date:	Ca. 1970
NRHP Eligibility:	Not eligible
Integrity/Comments:	Shed with front-gable roof, vertical wood siding, and horizontal wood siding on the gable ends.

Camera facing north.

Survey Date:	September 4, 2019
Resource No:	144
Project Location:	Tarrant County
Project Name and CSJ:	Southeast Connector, CSJ 0008-13-125, etc.
Address, Lat/Long:	2228 Carruthers Dr. 32.723714°, -97.224004°
Function/Sub-function:	DOMESTIC/ Single family dwelling
Construction Date:	1957
NRHP Eligibility:	Not eligible
Integrity/Comments:	Ranch style house with shallow-pitch, side-gable roof, horizontal vinyl and brick siding, replacement windows, and a carport.

Camera facing northwest.

Survey Date:	September 4, 2019
Resource No:	144
Project Location:	Tarrant County
Project Name and CSJ:	Southeast Connector, CSJ 0008-13-125, etc.
Address, Lat/Long:	2228 Carruthers Dr. 32.723714°, -97.224004°
Function/Sub-function:	DOMESTIC/ Single family dwelling
Construction Date:	1957
NRHP Eligibility:	Not eligible
Integrity/Comments:	Ranch style house with shallow-pitch, side-gable roof, horizontal vinyl and brick siding, replacement windows, and a carport.

Camera facing southwest.

Survey Date:	September 4, 2019
Resource No:	146
Project Location:	Tarrant County
Project Name and CSJ:	Southeast Connector, CSJ 0008-13-125, etc.
Address, Lat/Long:	2300 Carruthers Dr. 32.723405°, -97.223990°
Function/Sub-function:	DOMESTIC/ Single family dwelling
Construction Date:	1956
NRHP Eligibility:	Not eligible
Integrity/Comments:	Ranch style house with gable-on-hip roof, horizontal and vertical vinyl and brick siding, original and replacement windows, and a recessed porch.

Camera facing northwest.

Survey Date:	September 4, 2019
Resource No:	146
Project Location:	Tarrant County
Project Name and CSJ:	Southeast Connector, CSJ 0008-13-125, etc.
Address, Lat/Long:	2300 Carruthers Dr. 32.723405°, -97.223990°
Function/Sub-function:	DOMESTIC/ Single family dwelling
Construction Date:	1956
NRHP Eligibility:	Not eligible
Integrity/Comments:	Ranch style house with gable-on-hip roof, horizontal and vertical vinyl and brick siding, original and replacement windows, and a recessed porch.

Camera facing southwest.

Survey Date:	September 4, 2019
Resource No:	146
Project Location:	Tarrant County
Project Name and CSJ:	Southeast Connector, CSJ 0008-13-125, etc.
Address, Lat/Long:	2300 Carruthers Dr. 32.723405°, -97.223990°
Function/Sub-function:	DOMESTIC/ Shed
Construction Date:	Ca. 1980
NRHP Eligibility:	Not eligible
Integrity/Comments:	Modern shed.

Camera facing west.

Survey Date:	September 4, 2019
Resource No:	147
Project Location:	Tarrant County
Project Name and CSJ:	Southeast Connector, CSJ 0008-13-125, etc.
Address, Lat/Long:	2304 Carruthers Dr. 32.723241°, -97.224011°
Function/Sub-function:	DOMESTIC/ Shed
Construction Date:	1956
NRHP Eligibility:	Not eligible
Integrity/Comments:	Ranch style house with center gable-on-hip roof, cedar shake shingle, brick, and horizontal siding, and a carport.

Camera facing southwest.

Survey Date:	September 4, 2019
Resource No:	147
Project Location:	Tarrant County
Project Name and CSJ:	Southeast Connector, CSJ 0008-13-125, etc.
Address, Lat/Long:	2304 Carruthers Dr. 32.723241°, -97.224011°
Function/Sub-function:	DOMESTIC/ Single family dwelling
Construction Date:	1956
NRHP Eligibility:	Not eligible
Integrity/Comments:	Ranch style house with center gable-on-hip roof, cedar shake shingle, brick, and horizontal siding, and a carport.

Camera facing northwest.

Survey Date:	September 4, 2019
Resource No:	147
Project Location:	Tarrant County
Project Name and CSJ:	Southeast Connector, CSJ 0008-13-125, etc.
Address, Lat/Long:	2304 Carruthers Dr. 32.723241°, -97.224011°
Function/Sub-function:	DOMESTIC/ Single family dwelling
Construction Date:	1956
NRHP Eligibility:	Not eligible
Integrity/Comments:	Ranch style house with center gable-on-hip roof, cedar shake shingle, brick, and horizontal siding, and a carport.

Camera facing west.

Survey Date:	September 4, 2019
Resource No:	147
Project Location:	Tarrant County
Project Name and CSJ:	Southeast Connector, CSJ 0008-13-125, etc.
Address, Lat/Long:	2304 Carruthers Dr. 32.723241°, -97.224011°
Function/Sub-function:	DOMESTIC/ Shed
Construction Date:	Ca. 2000
NRHP Eligibility:	Not eligible
Integrity/Comments:	Modern shed.

Camera facing southwest.

Survey Date:	September 4, 2019
Resource No:	148
Project Location:	Tarrant County
Project Name and CSJ:	Southeast Connector, CSJ 0008-13-125, etc.
Address, Lat/Long:	2308 Carruthers Dr. 32.723080°, -97.224003°
Function/Sub-function:	DOMESTIC/ Single family dwelling
Construction Date:	1956
NRHP Eligibility:	Not eligible
Integrity/Comments:	Ranch style house with shallow-pitch, side-gable roof, horizontal vinyl and brick siding, both original and replacement windows.

Camera facing northwest.

Survey Date:	September 4, 2019
Resource No:	148
Project Location:	Tarrant County
Project Name and CSJ:	Sout8heast Connector, CSJ 0008-13-125, etc.
Address, Lat/Long:	2308 Carruthers Dr. 32.723080°, -97.224003°
Function/Sub-function:	DOMESTIC/ Single family dwelling
Construction Date:	1956
NRHP Eligibility:	Not eligible
Integrity/Comments:	Ranch style house with shallow-pitch, side-gable roof, horizontal vinyl and brick siding, both original and replacement windows.

Camera facing southwest.

Survey Date:	September 4, 2019
Resource No:	149
Project Location:	Tarrant County
Project Name and CSJ:	Sout8heast Connector, CSJ 0008-13-125, etc.
Address, Lat/Long:	2312 Carruthers Dr. 32.722951°, -97.224014°
Function/Sub-function:	DOMESTIC/ Single family dwelling
Construction Date:	1956
NRHP Eligibility:	Not eligible
Integrity/Comments:	Ranch style house with shallow-pitch, center gable roof, horizontal and brick siding, both original and replacement windows, and a garage with a replacement garage door.



Camera facing northwest.

Survey Date:	September 4, 2019
Resource No:	149
Project Location:	Tarrant County
Project Name and CSJ:	Sout8heast Connector, CSJ 0008-13-125, etc.
Address, Lat/Long:	2312 Carruthers Dr. 32.722951°, -97.224014°
Function/Sub-function:	DOMESTIC/ Single family dwelling
Construction Date:	1956
NRHP Eligibility:	Not eligible
Integrity/Comments:	Ranch style house with shallow-pitch, center gable roof, horizontal and brick siding, both original and replacement windows, and a garage with a replacement garage door.

Camera facing southwest.

Survey Date:	September 4, 2019
Resource No:	150
Project Location:	Tarrant County
Project Name and CSJ:	Sout8heast Connector, CSJ 0008-13-125, etc.
Address, Lat/Long:	2316 Carruthers Dr. 32.722747°, -97.223995°
Function/Sub-function:	DOMESTIC/ Single family dwelling
Construction Date:	1956
NRHP Eligibility:	Not eligible
Integrity/Comments:	Ranch style house with shallow-pitch, cross-gable roof, horizontal and vertical siding, brick siding, replacement windows, a garage with a replacement garage door. Per aerial imagery, the house has a large addition on the rear (west) façade. The addition features a front-gable roof and a breezeway.

Camera facing northwest.

Survey Date:	September 4, 2019
Resource No:	150
Project Location:	Tarrant County
Project Name and CSJ:	Sout8heast Connector, CSJ 0008-13-125, etc.
Address, Lat/Long:	2316 Carruthers Dr. 32.722747°, -97.223995°
Function/Sub-function:	DOMESTIC/ Single family dwelling
Construction Date:	1956
NRHP Eligibility:	Not eligible
Integrity/Comments:	Ranch style house with shallow-pitch, cross-gable roof, horizontal and vertical siding, brick siding, replacement windows, a garage with a replacement garage door. Per aerial imagery, the house has a large addition on the rear (west) façade. The addition features a front-gable roof and a breezeway.

Camera facing southwest.

Survey Date:	September 4, 2019
Resource No:	151
Project Location:	Tarrant County
Project Name and CSJ:	Southeast Connector, CSJ 0008-13-125, etc.
Address, Lat/Long:	2320 Carruthers Dr. 32.722580°, -97.223995°
Function/Sub-function:	DOMESTIC/ Single family dwelling
Construction Date:	1956
NRHP Eligibility:	Not eligible
Integrity/Comments:	Ranch style house with shallow-pitch, gable-on-hip roof, vertical vinyl and brick siding, replacement windows, and a garage with a flat roof and replacement garage door.

Camera facing northwest.

Survey Date:	September 4, 2019
Resource No:	151
Project Location:	Tarrant County
Project Name and CSJ:	Southeast Connector, CSJ 0008-13-125, etc.
Address, Lat/Long:	2320 Carruthers Dr. 32.722580°, -97.223995°
Function/Sub-function:	DOMESTIC/ Single family dwelling
Construction Date:	1956
NRHP Eligibility:	Not eligible
Integrity/Comments:	Ranch style house with shallow-pitch, gable-on-hip roof, vertical vinyl and brick siding, replacement windows, and a garage with a flat roof and replacement garage door.

Camera facing southwest.

Survey Date:	September 4, 2019
Resource No:	152
Project Location:	Tarrant County
Project Name and CSJ:	Southeast Connector, CSJ 0008-13-125, etc.
Address, Lat/Long:	2324 Carruthers Dr. 32.722426°, -97.223995°
Function/Sub-function:	DOMESTIC/ Single family dwelling
Construction Date:	1956
NRHP Eligibility:	Not eligible
Integrity/Comments:	Ranch style house with shallow-pitch, center gable roof, brick siding with dentil detail, vertical wood siding, and horizontal vinyl siding, replacement windows, and a garage with a non-historic age garage door.

Camera facing northwest.

Survey Date:	September 4, 2019
Resource No:	152
Project Location:	Tarrant County
Project Name and CSJ:	Southeast Connector, CSJ 0008-13-125, etc.
Address, Lat/Long:	2324 Carruthers Dr. 32.722426°, -97.223995°
Function/Sub-function:	DOMESTIC/ Single family dwelling
Construction Date:	1956
NRHP Eligibility:	Not eligible
Integrity/Comments:	Ranch style house with shallow-pitch, center gable roof, brick siding with dentil detail, vertical wood siding, and horizontal vinyl siding, replacement windows, and a garage with a non-historic age garage door.

Camera facing southwest.

Survey Date:	September 4, 2019
Resource No:	153
Project Location:	Tarrant County
Project Name and CSJ:	Southeast Connector, CSJ 0008-13-125, etc.
Address, Lat/Long:	2328 Carruthers Dr. 32.722261°, -97.224011°
Function/Sub-function:	DOMESTIC/ Single family dwelling
Construction Date:	1956
NRHP Eligibility:	Not eligible
Integrity/Comments:	Ranch style house with shallow-pitch, gable-on-hip roof, horizontal wood and brick siding, original and boarded windows, and a carport.

Camera facing northwest.

Survey Date:	September 4, 2019
Resource No:	153
Project Location:	Tarrant County
Project Name and CSJ:	Southeast Connector, CSJ 0008-13-125, etc.
Address, Lat/Long:	2328 Carruthers Dr. 32.722261°, -97.224011°
Function/Sub-function:	DOMESTIC/ Single family dwelling
Construction Date:	1956
NRHP Eligibility:	Not eligible
Integrity/Comments:	Ranch style house with shallow-pitch, gable-on-hip roof, horizontal wood and brick siding, original and boarded windows, and a carport.

Camera facing southwest.

Survey Date:	September 4, 2019
Resource No:	154
Project Location:	Tarrant County
Project Name and CSJ:	Southeast Connector, CSJ 0008-13-125, etc.
Address, Lat/Long:	2332 Carruthers Dr. 32.722114°, -97.224019°
Function/Sub-function:	DOMESTIC/ Single family dwelling
Construction Date:	1956
NRHP Eligibility:	Not eligible
Integrity/Comments:	Ranch style house with shallow-pitch, side-gable roof with a shallow-pitch front-gable roof over the stoop, brick and vinyl siding, and replacement windows. A carport/garage has been boarded up as an addition to the house.

Camera facing northwest.

Survey Date:	September 4, 2019
Resource No:	154
Project Location:	Tarrant County
Project Name and CSJ:	Southeast Connector, CSJ 0008-13-125, etc.
Address, Lat/Long:	2332 Carruthers Dr. 32.722114°, -97.224019°
Function/Sub-function:	DOMESTIC/ Single family dwelling
Construction Date:	1956
NRHP Eligibility:	Not eligible
Integrity/Comments:	Ranch style house with shallow-pitch, side-gable roof with a shallow-pitch front-gable roof over the stoop, brick and vinyl siding, and replacement windows. A carport/garage has been boarded up as an addition to the house.

Camera facing southwest.

Survey Date:	September 4, 2019
Resource No:	155
Project Location:	Tarrant County
Project Name and CSJ:	Southeast Connector, CSJ 0008-13-125, etc.
Address, Lat/Long:	2336 Carruthers Dr. 32.721934°, -97.224018°
Function/Sub-function:	DOMESTIC/ Single family dwelling
Construction Date:	1956
NRHP Eligibility:	Not eligible
Integrity/Comments:	Ranch style house with shallow-pitch, gable-on-hip roof, horizontal vinyl and brick siding, replacement windows, and a carport.

Camera facing west.

Survey Date:	September 4, 2019
Resource No:	155
Project Location:	Tarrant County
Project Name and CSJ:	Southeast Connector, CSJ 0008-13-125, etc.
Address, Lat/Long:	2336 Carruthers Dr. 32.721934°, -97.224018°
Function/Sub-function:	DOMESTIC/ Single family dwelling
Construction Date:	1956
NRHP Eligibility:	Not eligible
Integrity/Comments:	Ranch style house with shallow-pitch, gable-on-hip roof, horizontal vinyl and brick siding, replacement windows, and a carport.

Camera facing southwest.

Survey Date:	September 4, 2019
Resource No:	156
Project Location:	Tarrant County
Project Name and CSJ:	Southeast Connector, CSJ 0008-13-125, etc.
Address, Lat/Long:	2340 Carruthers Dr. 32.721765°, -97.224003°
Function/Sub-function:	DOMESTIC/ Single family dwelling
Construction Date:	1956
NRHP Eligibility:	Not eligible
Integrity/Comments:	Ranch style house with shallow-pitch, gable-on-hip roof, brick, rusticated stone, and horizontal vinyl siding, replacement windows, and a carport. Per aerial imagery, there is an addition with a shed roof on the rear (west) façade of the house.

Camera facing northwest.

Survey Date:	September 4, 2019
Resource No:	156
Project Location:	Tarrant County
Project Name and CSJ:	Southeast Connector, CSJ 0008-13-125, etc.
Address, Lat/Long:	2340 Carruthers Dr. 32.721765°, -97.224003°
Function/Sub-function:	DOMESTIC/ Single family dwelling
Construction Date:	1956
NRHP Eligibility:	Not eligible
Integrity/Comments:	Ranch style house with shallow-pitch, center gable-on-hip roof, brick, rusticated stone, and horizontal vinyl siding, replacement windows, and a carport. Per aerial imagery, there is an addition with a shed roof on the rear (west) façade of the house.

Camera facing southwest.

Survey Date:	September 4, 2019
Resource No:	157
Project Location:	Tarrant County
Project Name and CSJ:	Southeast Connector, CSJ 0008-13-125, etc.
Address, Lat/Long:	2344 Carruthers Dr. 32.721593°, -97.224005°
Function/Sub-function:	DOMESTIC/ Single family dwelling
Construction Date:	1956
NRHP Eligibility:	Not eligible
Integrity/Comments:	Ranch style house with shallow-pitch, side-gable roof, brick and horizontal vinyl siding, replacement windows, and a replacement garage door. Per aerial imagery, there is an addition on the rear (west) façade.

Camera facing northwest.

Survey Date:	September 4, 2019
Resource No:	157
Project Location:	Tarrant County
Project Name and CSJ:	Southeast Connector, CSJ 0008-13-125, etc.
Address, Lat/Long:	2344 Carruthers Dr. 32.721593°, -97.224005°
Function/Sub-function:	DOMESTIC/ Single family dwelling
Construction Date:	1956
NRHP Eligibility:	Not eligible
Integrity/Comments:	Ranch style house with shallow-pitch, side-gable roof, brick and horizontal vinyl siding, replacement windows, and a replacement garage door. Per aerial imagery, there is an addition on the rear (west) façade.

Camera facing southwest.

Survey Date:	September 4, 2019
Resource No:	158
Project Location:	Tarrant County
Project Name and CSJ:	Southeast Connector, CSJ 0008-13-125, etc.
Address, Lat/Long:	2348 Carruthers Dr. 32.721442°, -97.224013°
Function/Sub-function:	DOMESTIC/ Single family dwelling
Construction Date:	1956
NRHP Eligibility:	Not eligible
Integrity/Comments:	Ranch style house with shallow-pitch, side-gable roof and a shallow-pitch, hip roof over the center bay, horizontal vinyl siding, and replacement windows.

Camera facing northwest.

Survey Date:	September 4, 2019
Resource No:	158
Project Location:	Tarrant County
Project Name and CSJ:	Southeast Connector, CSJ 0008-13-125, etc.
Address, Lat/Long:	2348 Carruthers Dr. 32.721442°, -97.224013°
Function/Sub-function:	DOMESTIC/ Single family dwelling
Construction Date:	1956
NRHP Eligibility:	Not eligible
Integrity/Comments:	Ranch style house with shallow-pitch, side-gable roof and a shallow-pitch, hip roof over the center bay, horizontal vinyl siding, and replacement windows.

Camera facing southwest.

Survey Date:	September 4, 2019
Resource No:	159
Project Location:	Tarrant County
Project Name and CSJ:	Southeast Connector, CSJ 0008-13-125, etc.
Address, Lat/Long:	2352 Carruthers Dr. 32.721294°, -97.224026°
Function/Sub-function:	DOMESTIC/ Single family dwelling
Construction Date:	1956
NRHP Eligibility:	Not eligible
Integrity/Comments:	Ranch style house with shallow-pitch, center gable roof, brick, metal, vertical wood, and horizontal vinyl siding, replacement windows, and a carport.

Camera facing northwest.

Survey Date:	September 4, 2019
Resource No:	159
Project Location:	Tarrant County
Project Name and CSJ:	Southeast Connector, CSJ 0008-13-125, etc.
Address, Lat/Long:	2352 Carruthers Dr. 32.721294°, -97.224026°
Function/Sub-function:	DOMESTIC/ Single family dwelling
Construction Date:	1956
NRHP Eligibility:	Not eligible
Integrity/Comments:	Ranch style house with shallow-pitch, center gable roof, brick, metal, vertical wood, and horizontal vinyl siding, replacement windows, and a carport.

Camera facing southwest.

Survey Date:	September 4, 2019
Resource No:	159
Project Location:	Tarrant County
Project Name and CSJ:	Southeast Connector, CSJ 0008-13-125, etc.
Address, Lat/Long:	2352 Carruthers Dr. 32.721294°, -97.224026°
Function/Sub-function:	DOMESTIC/ Single family dwelling
Construction Date:	Ca. 1980
NRHP Eligibility:	Not eligible
Integrity/Comments:	Modern shed.

Camera facing west.

Survey Date:	September 4, 2019
Resource No:	162
Project Location:	Tarrant County
Project Name and CSJ:	Southeast Connector, CSJ 0008-13-125, etc.
Address, Lat/Long:	2349 Carruthers Dr. 32.721366°, -97.223563°
Function/Sub-function:	DOMESTIC/ Single family dwelling
Construction Date:	1956
NRHP Eligibility:	Not eligible
Integrity/Comments:	Ranch style house with shallow-pitch, center-gable roof, vertical and horizontal vinyl siding, brick siding, replacement windows, and a carport.

Camera facing northeast.

Survey Date:	September 4, 2019
Resource No:	162
Project Location:	Tarrant County
Project Name and CSJ:	Southeast Connector, CSJ 0008-13-125, etc.
Address, Lat/Long:	2349 Carruthers Dr. 32.721366°, -97.223563°
Function/Sub-function:	DOMESTIC/ Single family dwelling
Construction Date:	1956
NRHP Eligibility:	Not eligible
Integrity/Comments:	Ranch style house with shallow-pitch, center-gable roof, vertical and horizontal vinyl siding, brick siding, replacement windows, and a carport.

Camera facing southeast.

Survey Date:	September 4, 2019
Resource No:	163a
Project Location:	Tarrant County
Project Name and CSJ:	Southeast Connector, CSJ 0008-13-125, etc.
Address, Lat/Long:	2348 Felder Ln. 32.721378°. -97.223068°
Function/Sub-function:	DOMESTIC/ Single family dwelling
Construction Date:	1958
NRHP Eligibility:	Not eligible
Integrity/Comments:	Ranch style house with shallow-pitch, cross-gable roof, horizontal vinyl and brick siding, replacement windows, and a carport.

Camera facing northwest.

Survey Date:	September 4, 2019
Resource No:	163a
Project Location:	Tarrant County
Project Name and CSJ:	Southeast Connector, CSJ 0008-13-125, etc.
Address, Lat/Long:	2348 Felder Ln. 32.721378°. -97.223068°
Function/Sub-function:	DOMESTIC/ Single family dwelling
Construction Date:	1958
NRHP Eligibility:	Not eligible
Integrity/Comments:	Ranch style house with shallow-pitch, cross-gable roof, horizontal vinyl and brick siding, replacement windows, and a carport.

Camera facing southwest.

Survey Date:	September 4, 2019
Resource No:	163b
Project Location:	Tarrant County
Project Name and CSJ:	Southeast Connector, CSJ 0008-13-125, etc.
Address, Lat/Long:	2348 Felder Ln. 32.721381°. -97.223264°
Function/Sub-function:	DOMESTIC/ Garage
Construction Date:	Ca. 1960
NRHP Eligibility:	Not eligible
Integrity/Comments:	Garage with gable roof, horizontal wood siding, and original garage doors with a lean-to addition.



Camera facing west.

Survey Date:	September 4, 2019
Resource No:	163b
Project Location:	Tarrant County
Project Name and CSJ:	Southeast Connector, CSJ 0008-13-125, etc.
Address, Lat/Long:	2348 Felder Ln. 32.721381°. -97.223264°
Function/Sub-function:	DOMESTIC/ Garage
Construction Date:	Ca. 1960
NRHP Eligibility:	Not eligible
Integrity/Comments:	Garage with gable roof, horizontal wood siding, and original garage doors with a lean-to addition.

Camera facing southwest.

Survey Date:	September 4, 2019
Resource No:	164
Project Location:	Tarrant County
Project Name and CSJ:	Southeast Connector, CSJ 0008-13-125, etc.
Address, Lat/Long:	6201 Ramey St. 32.721125°, -97.223612°
Function/Sub-function:	DOMESTIC/ Single family dwelling
Construction Date:	1956
NRHP Eligibility:	Not eligible
Integrity/Comments:	Ranch style house with shallow-pitch, cross-gable roof, horizontal vinyl and brick siding, and replacement windows. A large non-historic age addition of a garage and breezeway extends from the rear (north) façade.

Camera facing northeast.

Survey Date:	September 4, 2019
Resource No:	164
Project Location:	Tarrant County
Project Name and CSJ:	Southeast Connector, CSJ 0008-13-125, etc.
Address, Lat/Long:	6201 Ramey St. 32.721125°, -97.223612°
Function/Sub-function:	DOMESTIC/ Single family dwelling
Construction Date:	1956
NRHP Eligibility:	Not eligible
Integrity/Comments:	Ranch style house with shallow-pitch, cross-gable roof, horizontal vinyl and brick siding, and replacement windows. A large non-historic age addition of a garage and breezeway extends from the rear (north) façade.

Camera facing northwest.

Survey Date:	September 4, 2019
Resource No:	165
Project Location:	Tarrant County
Project Name and CSJ:	Southeast Connector, CSJ 0008-13-125, etc.
Address, Lat/Long:	6205 Ramey St. 32.721108°, -97.223407°
Function/Sub-function:	DOMESTIC/ Single family dwelling
Construction Date:	1956
NRHP Eligibility:	Not eligible
Integrity/Comments:	Ranch style house with brick siding, horizontal vinyl siding and vertical vinyl siding on the gable front, a partial-width porch with Doric columns, and replacement windows. Per aerial imagery, there are two structures/buildings north of the house, and an addition with a gable roof extending from the rear (north) façade.

Camera facing northeast.

Survey Date:	September 4, 2019
Resource No:	165
Project Location:	Tarrant County
Project Name and CSJ:	Southeast Connector, CSJ 0008-13-125, etc.
Address, Lat/Long:	6205 Ramey St. 32.721108°, -97.223407°
Function/Sub-function:	DOMESTIC/ Single family dwelling
Construction Date:	1956
NRHP Eligibility:	Not eligible
Integrity/Comments:	Ranch style house with brick siding, horizontal vinyl siding and vertical vinyl siding on the gable front, a partial-width porch with Doric columns, and replacement windows. Per aerial imagery, there are two structures/buildings north of the house, and an addition with a gable roof extending from the rear (north) façade.

Camera facing northwest.

Survey Date:	September 4, 2019
Resource No:	166
Project Location:	Tarrant County
Project Name and CSJ:	Southeast Connector, CSJ 0008-13-125, etc.
Address, Lat/Long:	6209 Ramey St. 32.721096°, -97.223212°
Function/Sub-function:	DOMESTIC/ Single family dwelling
Construction Date:	1957
NRHP Eligibility:	Not eligible
Integrity/Comments:	Ranch style house with shallow-pitch, side-gable roof, horizontal vinyl siding, a semi-recessed porch, replacement windows, and an attached carport with a shallow-pitch, side-gable roof and rusticated stone columns.

Camera facing northeast.

Survey Date:	September 4, 2019
Resource No:	166
Project Location:	Tarrant County
Project Name and CSJ:	Southeast Connector, CSJ 0008-13-125, etc.
Address, Lat/Long:	6209 Ramey St. 32.721096°, -97.223212°
Function/Sub-function:	DOMESTIC/ Single family dwelling
Construction Date:	1957
NRHP Eligibility:	Not eligible
Integrity/Comments:	Ranch style house with shallow-pitch, side-gable roof, horizontal vinyl siding, a semi-recessed porch, replacement windows, and an attached carport with a shallow-pitch, side-gable roof and rusticated stone columns.

Camera facing northwest.

Survey Date:	September 4, 2019
Resource No:	167
Project Location:	Tarrant County
Project Name and CSJ:	Southeast Connector, CSJ 0008-13-125, etc.
Address, Lat/Long:	6213 Ramey St. 32.721098°, -97.223036°
Function/Sub-function:	DOMESTIC/ Single family dwelling
Construction Date:	1958
NRHP Eligibility:	Not eligible
Integrity/Comments:	Ranch style house with shallow-pitch, gable-on-hip roof, horizontal vinyl and brick siding, and replacement windows. There is an addition extending from the rear (north) façade with a flat metal roof and horizontal vinyl siding.

Camera facing northwest.

Survey Date:	September 4, 2019
Resource No:	167
Project Location:	Tarrant County
Project Name and CSJ:	Southeast Connector, CSJ 0008-13-125, etc.
Address, Lat/Long:	6213 Ramey St. 32.721098°, -97.223036°
Function/Sub-function:	DOMESTIC/ Single family dwelling
Construction Date:	1958
NRHP Eligibility:	Not eligible
Integrity/Comments:	Ranch style house with shallow-pitch, gable-on-hip roof, horizontal vinyl and brick siding, and replacement windows. There is an addition extending from the rear (north) façade with a flat metal roof and horizontal vinyl siding.

Camera facing southwest.

Survey Date:	September 4, 2019
Resource No:	168
Project Location:	Tarrant County
Project Name and CSJ:	Southeast Connector, CSJ 0008-13-125, etc.
Address, Lat/Long:	6208 Ramey St. 32.720708°, -97.223185°
Function/Sub-function:	DOMESTIC/ Single family dwelling
Construction Date:	1957
NRHP Eligibility:	Not eligible
Integrity/Comments:	Ranch style house with shallow-pitch, side-gable roof, Masonite and brick siding, original windows, and an attached carport.

Camera facing southwest.

Survey Date:	September 4, 2019
Resource No:	168
Project Location:	Tarrant County
Project Name and CSJ:	Southeast Connector, CSJ 0008-13-125, etc.
Address, Lat/Long:	6208 Ramey St. 32.720708°, -97.223185°
Function/Sub-function:	DOMESTIC/ Single family dwelling
Construction Date:	1957
NRHP Eligibility:	Not eligible
Integrity/Comments:	Ranch style house with shallow-pitch, side-gable roof, Masonite and brick siding, original windows, and an attached carport.

Camera facing southeast.

Survey Date:	September 4, 2019
Resource No:	169
Project Location:	Tarrant County
Project Name and CSJ:	Southeast Connector, CSJ 0008-13-125, etc.
Address, Lat/Long:	6212 Ramey St. 32.720697°, -97.223015°
Function/Sub-function:	DOMESTIC/ Single family dwelling
Construction Date:	1957
NRHP Eligibility:	Not eligible
Integrity/Comments:	Ranch style house with shallow-pitch, side-gable roof with a gable-on-hip roof, horizontal vinyl and brick siding, replacement windows, and an enclosed garage/carport that is now an addition to the house.

Camera facing southwest.

Survey Date:	September 4, 2019
Resource No:	169
Project Location:	Tarrant County
Project Name and CSJ:	Southeast Connector, CSJ 0008-13-125, etc.
Address, Lat/Long:	6212 Ramey St. 32.720697°, -97.223015°
Function/Sub-function:	DOMESTIC/ Single family dwelling
Construction Date:	1957
NRHP Eligibility:	Not eligible
Integrity/Comments:	Ranch style house with shallow-pitch, side-gable roof with a center gable-on-hip roof, horizontal vinyl and brick siding, replacement windows, and an enclosed garage/carport that is now an addition to the house.

Camera facing southeast.

Survey Date:	September 4, 2019
Resource No:	170
Project Location:	Tarrant County
Project Name and CSJ:	Southeast Connector, CSJ 0008-13-125, etc.
Address, Lat/Long:	2833 S. Cravens Rd. 32.717002°, -97.225204°
Function/Sub-function:	COMMERCE/ Warehouse
Construction Date:	1976
NRHP Eligibility:	Not eligible
Integrity/Comments:	Warehouse with flat roof, large metal mansard awning, and roughcast siding, and replacement windows.

Camera facing southeast.

Survey Date:	September 4, 2019
Resource No:	170
Project Location:	Tarrant County
Project Name and CSJ:	Southeast Connector, CSJ 0008-13-125, etc.
Address, Lat/Long:	2833 S. Cravens Rd. 32.717002°, -97.225204°
Function/Sub-function:	COMMERCE/ Warehouse
Construction Date:	1976
NRHP Eligibility:	Not eligible
Integrity/Comments:	Warehouse with flat roof, large metal mansard awning, and roughcast siding, and replacement windows.

Camera facing northeast.

Survey Date:	September 4, 2019
Resource No:	171
Project Location:	Tarrant County
Project Name and CSJ:	Southeast Connector, CSJ 0008-13-125, etc.
Address, Lat/Long:	2833 S. Cravens Rd. 32.716587°, -97.225842°
Function/Sub-function:	COMMERCE/Specialty
Construction Date:	1966
NRHP Eligibility:	Not eligible
Integrity/Comments:	Ranch style office building with shallow-pitch, cross-gable roof, vertical wood and rusticated stone siding, replacement windows, Currently occupied by Interduct Office

Camera facing east.

Survey Date:	September 4, 2019
Resource No:	171
Project Location:	Tarrant County
Project Name and CSJ:	Southeast Connector, CSJ 0008-13-125, etc.
Address, Lat/Long:	2833 S. Cravens Rd. 32.716587°, -97.225842°
Function/Sub-function:	COMMERCE/ Garage
Construction Date:	1966
NRHP Eligibility:	Not eligible
Integrity/Comments:	Attached garage with shallow-pitch, vertical wood siding, vertical vinyl siding, and attached metal carport. Currently occupied by Interduct Office.

Camera facing northeast.

Survey Date:	September 4, 2019
Resource No:	171
Project Location:	Tarrant County
Project Name and CSJ:	Southeast Connector, CSJ 0008-13-125, etc.
Address, Lat/Long:	2833 S. Cravens Rd. 32.716587°, -97.225842°
Function/Sub-function:	
Construction Date:	1966
NRHP Eligibility:	Not eligible
Integrity/Comments:	Attached garage with shallow-pitch, vertical wood siding, vertical vinyl siding, and attached metal carport. Currently occupied by Interduct Office.

Camera facing west.

Survey Date:	September 4, 2019
Resource No:	171
Project Location:	Tarrant County
Project Name and CSJ:	Southeast Connector, CSJ 0008-13-125, etc.
Address, Lat/Long:	2833 S. Cravens Rd. 32.716587°, -97.225842°
Function/Sub-function:	COMMERCE/ Shed
Construction Date:	1966
NRHP Eligibility:	Not eligible
Integrity/Comments:	Modern shed. Currently occupied by Interduct Office.

Camera facing southeast.

Survey Date:	September 4, 2019
Resource No:	172
Project Location:	Tarrant County
Project Name and CSJ:	Southeast Connector, CSJ 0008-13-125, etc.
Address, Lat/Long:	2901 S. Cravens Rd. 32.716530°, -97.225051°
Function/Sub-function:	COMMERCE/ Specialty
Construction Date:	1972
NRHP Eligibility:	Not eligible
Integrity/Comments:	Concrete commercial building with flat roof, nonextant roll bay steel doors, original windows, a metal cantilevered canopy on the north façade and a metal shade on the west façade. Currently occupied by Noble Firearms, Inc. Military GunSupply Gun Store.

Camera facing southeast.

Survey Date:	September 4, 2019
Resource No:	172
Project Location:	Tarrant County
Project Name and CSJ:	Southeast Connector, CSJ 0008-13-125, etc.
Address, Lat/Long:	2901 S. Cravens Rd. 32.716530°, -97.225051°
Function/Sub-function:	COMMERCE/ Specialty
Construction Date:	1972
NRHP Eligibility:	Not eligible
Integrity/Comments:	Concrete commercial building with flat roof, nonextant roll bay steel doors, original windows, a metal cantilevered canopy on the north façade and a metal shade on the west façade. Currently occupied by Noble Firearms, Inc. Military GunSupply Gun Store.

Camera facing northeast.

Survey Date:	September 4, 2019
Resource No:	173
Project Location:	Tarrant County
Project Name and CSJ:	Southeast Connector, CSJ 0008-13-125, etc.
Address, Lat/Long:	3301 E. Loop 820 S. 32.713975°, -97.227017°
Function/Sub-function:	COMMERCE/ Specialty
Construction Date:	1966
NRHP Eligibility:	Not eligible
Integrity/Comments:	Large commercial building with shallow-pitch, gable roof with generous eaves, roughcast siding, and replacement windows. The attached large machine shed features a flat, metal roof, metal siding, and roll bay steel doors.

Camera facing northeast.

Survey Date:	September 4, 2019
Resource No:	173
Project Location:	Tarrant County
Project Name and CSJ:	Southeast Connector, CSJ 0008-13-125, etc.
Address, Lat/Long:	3301 E. Loop 820 S. 32.713975°, -97.227017°
Function/Sub-function:	COMMERCE/ Specialty
Construction Date:	1966
NRHP Eligibility:	Not eligible
Integrity/Comments:	Large commercial building with shallow-pitch, gable roof with generous eaves, roughcast siding, and replacement windows. The attached large machine shed features a flat, metal roof, metal siding, and roll bay steel doors.

Camera facing east.

Survey Date:	September 4, 2019
Resource No:	174a
Project Location:	Tarrant County
Project Name and CSJ:	Southeast Connector, CSJ 0008-13-125, etc.
Address, Lat/Long:	3351 E. Loop 820 S. 32.712906°, -97.227465°
Function/Sub-function:	COMMERCE/ Vacant
Construction Date:	1974
NRHP Eligibility:	Not eligible
Integrity/Comments:	Vacant commercial building with shallow-pitch, front-gable roof, replacement windows, and metal panel siding.

Camera facing northeast.

Survey Date:	September 4, 2019
Resource No:	174a
Project Location:	Tarrant County
Project Name and CSJ:	Southeast Connector, CSJ 0008-13-125, etc.
Address, Lat/Long:	3351 E. Loop 820 S. 32.712906°, -97.227465°
Function/Sub-function:	COMMERCE/ Vacant
Construction Date:	1974
NRHP Eligibility:	Not eligible
Integrity/Comments:	Vacant commercial building with shallow-pitch, front-gable roof, replacement windows, and metal panel siding.

Camera facing southeast.

Survey Date:	September 4, 2019
Resource No:	174b
Project Location:	Tarrant County
Project Name and CSJ:	Southeast Connector, CSJ 0008-13-125, etc.
Address, Lat/Long:	3300 S. Cravens Rd. 32.713370°, -97.226851°
Function/Sub-function:	COMMERCE/ Warehouse
Construction Date:	1974
NRHP Eligibility:	Not eligible
Integrity/Comments:	Warehouse with shallow-pitch, side-gable roof, metal panel siding, and replacement steel roll bay doors.

Camera facing northwest.

Survey Date:	September 4, 2019
Resource No:	174b
Project Location:	Tarrant County
Project Name and CSJ:	Southeast Connector, CSJ 0008-13-125, etc.
Address, Lat/Long:	3300 S. Cravens Rd. 32.713370°, -97.226851°
Function/Sub-function:	COMMERCE/ Warehouse
Construction Date:	1974
NRHP Eligibility:	Not eligible
Integrity/Comments:	Warehouse with shallow-pitch, gable roof, stucco siding, and replacement windows

Camera facing northeast.

Survey Date:	September 4, 2019
Resource No:	174c
Project Location:	Tarrant County
Project Name and CSJ:	Southeast Connector, CSJ 0008-13-125, etc.
Address, Lat/Long:	3300 S. Cravens Rd. 32.712900°, -97.226820°
Function/Sub-function:	COMMERCE/ Warehouse
Construction Date:	1974
NRHP Eligibility:	Not eligible
Integrity/Comments:	Warehouse with shallow-pitch, gable roof, stucco siding, and replacement windows, and replacement steel roll bay doors.

Camera facing west.

Survey Date:	September 4, 2019
Resource No:	174c
Project Location:	Tarrant County
Project Name and CSJ:	Southeast Connector, CSJ 0008-13-125, etc.
Address, Lat/Long:	3300 S. Cravens Rd. 32.712900°, -97.226820°
Function/Sub-function:	COMMERCE/ Office
Construction Date:	1974
NRHP Eligibility:	Not eligible
Integrity/Comments:	Office building with shallow-pitch, gable roof, replacement windows, and stucco panel siding.

Camera facing southeast.

Survey Date:	September 4, 2019
Resource No:	174d
Project Location:	Tarrant County
Project Name and CSJ:	Southeast Connector, CSJ 0008-13-125, etc.
Address, Lat/Long:	3300 S. Cravens Rd. 32.713369°, -97.226291°
Function/Sub-function:	COMMERCE/ Office
Construction Date:	1974
NRHP Eligibility:	Not eligible
Integrity/Comments:	Office building with shallow-pitch, gable roof, replacement windows, stucco siding, and replacement steel roll bay doors..

Camera facing northwest.

Survey Date:	September 4, 2019
Resource No:	174d
Project Location:	Tarrant County
Project Name and CSJ:	Southeast Connector, CSJ 0008-13-125, etc.
Address, Lat/Long:	3300 S. Cravens Rd. 32.713369°, -97.226291°
Function/Sub-function:	COMMERCE/ Office
Construction Date:	1974
NRHP Eligibility:	Not eligible
Integrity/Comments:	Office building with shallow-pitch, gable roof, replacement windows, stucco siding, and replacement steel roll bay doors..

Camera facing west.

Survey Date:	September 4, 2019
Resource No:	174e
Project Location:	Tarrant County
Project Name and CSJ:	Southeast Connector, CSJ 0008-13-125, etc.
Address, Lat/Long:	3212 S. Cravens Rd. 32.712903°, -97.226287°
Function/Sub-function:	COMMERCE/ Office
Construction Date:	1974
NRHP Eligibility:	Not eligible
Integrity/Comments:	Office building with shallow-pitch, gable roof, replacement windows, stucco siding, and replacement steel roll bay doors..

Camera facing southwest.

Survey Date:	September 4, 2019
Resource No:	174e
Project Location:	Tarrant County
Project Name and CSJ:	Southeast Connector, CSJ 0008-13-125, etc.
Address, Lat/Long:	3351 E. Loop 820 S. 32.712903°, -97.226287°
Function/Sub-function:	COMMERCE/ Office
Construction Date:	1974
NRHP Eligibility:	Not eligible
Integrity/Comments:	Office building with shallow-pitch, gable roof, replacement windows, stucco siding, and replacement steel roll bay doors..

Camera facing west.

Survey Date:	September 4, 2019
Resource No:	175
Project Location:	Tarrant County
Project Name and CSJ:	Southeast Connector, CSJ 0008-13-125, etc.
Address, Lat/Long:	3625 E. Loop 820 S. 32.709439°, -97.229446°
Function/Sub-function:	RELIGIOUS/ Church
Construction Date:	1973
NRHP Eligibility:	Not eligible
Integrity/Comments:	Church with shallow-pitch, gable roof, metal awning, two symmetrical wings flanking the center bay, brick and stone siding, quoins, replacement windows, enclosed doorways and windows, replacement doorways, and decorative projecting arched ornamentation. A metal canopy extends past the north façade of the church, and a vestibule accentuates the main entry point. A large warehouse with metal siding is attached to the rear (east) façade.

Camera facing east.

Survey Date:	September 4, 2019
Resource No:	175
Project Location:	Tarrant County
Project Name and CSJ:	Southeast Connector, CSJ 0008-13-125, etc.
Address, Lat/Long:	3625 E. Loop 820 S. 32.709439°, -97.229446°
Function/Sub-function:	RELIGIOUS/ Church
Construction Date:	1973
NRHP Eligibility:	Not eligible
Integrity/Comments:	Church with shallow-pitch, gable roof, metal awning, two symmetrical wings flanking the center bay, brick and stone siding, quoins, replacement windows, enclosed doorways and windows, replacement doorways, and decorative projecting arched ornamentation. A metal canopy extends past the north façade of the church, and a vestibule accentuates the main entry point. A large warehouse with metal siding is attached to the rear (east) façade.

Camera facing northeast.

Survey Date:	September 4, 2019
Resource No:	180
Project Location:	Tarrant County
Project Name and CSJ:	Southeast Connector, CSJ 0008-13-125, etc.
Address, Lat/Long:	5933 Radford Rd. 32.705966°, -97.233784°
Function/Sub-function:	DOMESTIC/ Single family dwelling
Construction Date:	1954
NRHP Eligibility:	Not eligible
Integrity/Comments:	Ranch style house with hip roof with two gables, horizontal vinyl siding, partial-width porch with box-gable roof, and replacement windows.

Camera facing southeast.

Survey Date:	September 4, 2019
Resource No:	180
Project Location:	Tarrant County
Project Name and CSJ:	Southeast Connector, CSJ 0008-13-125, etc.
Address, Lat/Long:	5933 Radford Rd. 32.705966°, -97.233784°
Function/Sub-function:	DOMESTIC/ Single family dwelling
Construction Date:	1954
NRHP Eligibility:	Not eligible
Integrity/Comments:	Ranch style house with hip roof with two gables, horizontal vinyl siding, partial-width porch with box-gable roof, and replacement windows.

Camera facing northeast.

Survey Date:	September 4, 2019
Resource No:	181
Project Location:	Tarrant County
Project Name and CSJ:	Southeast Connector, CSJ 0008-13-125, etc.
Address, Lat/Long:	3901 E. 820 N. 32.705131°, -97.232245°
Function/Sub-function:	COMMERCE/Specialty
Construction Date:	1971
NRHP Eligibility:	Not eligible
Integrity/Comments:	Commercial building with shallow-pitch, gable roof, a mansard-style awning adorns the southwest corner of the building, brick and metal siding, replacement windows, and an original roll bay steel door. Currently occupied by North Texas Trailers.

Camera facing northeast.

Survey Date:	September 4, 2019
Resource No:	181
Project Location:	Tarrant County
Project Name and CSJ:	Southeast Connector, CSJ 0008-13-125, etc.
Address, Lat/Long:	3901 E. 820 N. 32.705131°, -97.232245°
Function/Sub-function:	COMMERCE/ Specialty
Construction Date:	1971
NRHP Eligibility:	Not eligible
Integrity/Comments:	Commercial building with shallow-pitch, gable roof, a mansard-style awning adorns the southwest corner of the building, brick and metal siding, replacement windows, and an original roll bay steel door. Currently occupied by North Texas Trailers.

Camera facing northwest.

Survey Date:	September 4, 2019
Resource No:	182
Project Location:	Tarrant County
Project Name and CSJ:	Southeast Connector, CSJ 0008-13-125, etc.
Address, Lat/Long:	4009A E. 820 N. 32.703447°, -97.232704°
Function/Sub-function:	COMMERCE/ Specialty
Construction Date:	1971
NRHP Eligibility:	Not eligible
Integrity/Comments:	Commercial building with flat roof, roughcast siding, original windows, and original roll bay steel doors. Currently occupied by In Charge Electrical.

Camera facing northeast.

Survey Date:	September 4, 2019
Resource No:	182
Project Location:	Tarrant County
Project Name and CSJ:	Southeast Connector, CSJ 0008-13-125, etc.
Address, Lat/Long:	4009A E. 820 N. 32.703447°, -97.232704°
Function/Sub-function:	COMMERCIAL/ Specialty
Construction Date:	1971
NRHP Eligibility:	Not eligible
Integrity/Comments:	Commercial building with flat roof, roughcast siding, original windows, and original roll bay steel doors. Currently occupied by In Charge Electrical.

Camera facing east.

Survey Date:	September 5, 2019
Resource No:	186
Project Location:	Tarrant County
Project Name and CSJ:	Southeast Connector, CSJ 0008-13-125, etc.
Address, Lat/Long:	3514 E. Berry St. 32.713034°, -97.275616°
Function/Sub-function:	HEALTHCARE/ Clinic
Construction Date:	1963
NRHP Eligibility:	Not eligible
Integrity/Comments:	Medical clinic with side-gable roof, stucco siding and battered pilasters, and a vestibule with a shallow-pitch, hip roof, stone siding, and a replacement commercial door. A small addition with a shed roof is attached to the northwest façade. Currently occupied by East Berry Medical Associates.

Camera facing southwest.

Survey Date:	September 5, 2019
Resource No:	186
Project Location:	Tarrant County
Project Name and CSJ:	Southeast Connector, CSJ 0008-13-125, etc.
Address, Lat/Long:	3514 E. Berry St. 32.713034°, -97.275616°
Function/Sub-function:	HEALTHCARE/ Clinic
Construction Date:	1963
NRHP Eligibility:	Not eligible
Integrity/Comments:	Medical clinic with side-gable roof, stucco siding and battered pilasters, and a vestibule with a shallow-pitch, hip roof, stone siding, and a replacement commercial door. A small addition with a shed roof is attached to the northwest façade. Currently occupied by East Berry Medical Associates.

Camera facing south.

Survey Date:	September 5, 2019
Resource No:	186
Project Location:	Tarrant County
Project Name and CSJ:	Southeast Connector, CSJ 0008-13-125, etc.
Address, Lat/Long:	3514 E. Berry St. 32.713034°, -97.275616°
Function/Sub-function:	
Construction Date:	1963
NRHP Eligibility:	Not eligible
Integrity/Comments:	Medical clinic with side-gable roof, stucco siding and battered pilasters, and a vestibule with a shallow-pitch, hip roof, stone siding, and a replacement commercial door. A small addition with a shed roof is attached to the northwest façade. Currently occupied by East Berry Medical Associates.

Camera facing southeast.

Survey Date:	September 5, 2019
Resource No:	187
Project Location:	Tarrant County
Project Name and CSJ:	Southeast Connector, CSJ 0008-13-125, etc.
Address, Lat/Long:	3409 Louis St. 32.712616°, -97.276049°
Function/Sub-function:	DOMESTIC/ Single family dwelling
Construction Date:	1955
NRHP Eligibility:	Not eligible
Integrity/Comments:	Ranch style house with shallow-pitch, cross-gable roof, horizontal vinyl siding, and replacement windows.

Camera facing northwest.

Survey Date:	September 5, 2019
Resource No:	187
Project Location:	Tarrant County
Project Name and CSJ:	Southeast Connector, CSJ 0008-13-125, etc.
Address, Lat/Long:	3409 Louis St. 32.712616°, -97.276049°
Function/Sub-function:	DOMESTIC/ Single family dwelling
Construction Date:	1955
NRHP Eligibility:	Not eligible
Integrity/Comments:	Ranch style house with shallow-pitch, cross-gable roof, horizontal vinyl siding, and replacement windows.

Camera facing northeast.

Survey Date:	September 5, 2019
Resource No:	188
Project Location:	Tarrant County
Project Name and CSJ:	Southeast Connector, CSJ 0008-13-125, etc.
Address, Lat/Long:	3413 Louis St. 32.712640°, -97.275862°
Function/Sub-function:	DOMESTIC/ Single family dwelling
Construction Date:	1928
NRHP Eligibility:	Not eligible
Integrity/Comments:	Craftsman-influenced bungalow with a hip roof, and a gable roof over the main entrance. The house features wood shingle siding and replacement windows.

Camera facing north.

Survey Date:	September 5, 2019
Resource No:	188
Project Location:	Tarrant County
Project Name and CSJ:	Southeast Connector, CSJ 0008-13-125, etc.
Address, Lat/Long:	3413 Louis St. 32.712640°, -97.275862°
Function/Sub-function:	DOMESTIC/ Single family dwelling
Construction Date:	1928
NRHP Eligibility:	Not eligible
Integrity/Comments:	Craftsman-influenced Bungalow with a hip roof, and a gable roof over the main entrance. The house features wood shingle siding and replacement windows.

Camera facing northeast.

Survey Date:	September 5, 2019
Resource No:	189a
Project Location:	Tarrant County
Project Name and CSJ:	Southeast Connector, CSJ 0008-13-125, etc.
Address, Lat/Long:	3324 Emerson St. 32.711120°, -97.276838°
Function/Sub-function:	DOMESTIC/ Single family dwelling
Construction Date:	1962
NRHP Eligibility:	Not eligible
Integrity/Comments:	Ranch style house with a shallow-pitch, side-gable roof, a box-gable over the main entrance, brick siding with a dentil detail, horizontal wood siding on the gable front, and replacement windows.

Camera facing southeast.

Survey Date:	September 5, 2019
Resource No:	189a
Project Location:	Tarrant County
Project Name and CSJ:	Southeast Connector, CSJ 0008-13-125, etc.
Address, Lat/Long:	3324 Emerson St. 32.711120°, -97.276838°
Function/Sub-function:	DOMESTIC/ Single family dwelling
Construction Date:	1962
NRHP Eligibility:	Not eligible
Integrity/Comments:	Ranch style house with a shallow-pitch, side-gable roof, a box-gable over the main entrance, brick siding with a dentil detail, horizontal wood siding on the gable front, and replacement windows.

Camera facing southwest.

Survey Date:	September 5, 2019
Resource No:	189b
Project Location:	Tarrant County
Project Name and CSJ:	Southeast Connector, CSJ 0008-13-125, etc.
Address, Lat/Long:	3324 Emerson St. 32.710980°, -97.276798°
Function/Sub-function:	DOMESTIC/ Garage
Construction Date:	Ca. 1962
NRHP Eligibility:	Not eligible
Integrity/Comments:	Garage with front-gable roof, horizontal wood siding, and a replacement garage door.

Camera facing northwest.

Survey Date:	September 5, 2019
Resource No:	189b
Project Location:	Tarrant County
Project Name and CSJ:	Southeast Connector, CSJ 0008-13-125, etc.
Address, Lat/Long:	3324 Emerson St. 32.710980°, -97.276798°
Function/Sub-function:	DOMESTIC/ Garage
Construction Date:	Ca. 1962
NRHP Eligibility:	Not eligible
Integrity/Comments:	Garage with front-gable roof, horizontal wood siding, and a replacement garage door.

Camera facing west.

Survey Date:	September 5, 2019
Resource No:	189c
Project Location:	Tarrant County
Project Name and CSJ:	Southeast Connector, CSJ 0008-13-125, etc.
Address, Lat/Long:	3324 Emerson St. 32.711011°, -97.276917°
Function/Sub-function:	DOMESTIC/ Shed
Construction Date:	Ca. 1976
NRHP Eligibility:	Not eligible
Integrity/Comments:	Shed with gambrel roof and vertical wood siding. An addition with a shed roof extends from the south façade.

Camera facing southwest.

Survey Date:	September 5, 2019
Resource No:	189c
Project Location:	Tarrant County
Project Name and CSJ:	Southeast Connector, CSJ 0008-13-125, etc.
Address, Lat/Long:	3324 Emerson St. 32.711011°, -97.276917°
Function/Sub-function:	DOMESTIC/ Shed
Construction Date:	Ca. 1976
NRHP Eligibility:	Not eligible
Integrity/Comments:	Shed with gambrel roof and vertical wood siding. An addition with a shed roof extends from the south façade.



Camera facing southwest.

Survey Date:	September 5, 2019
Resource No:	190a
Project Location:	Tarrant County
Project Name and CSJ:	Southeast Connector, CSJ 0008-13-125, etc.
Address, Lat/Long:	3325 Reed St. 32.710617°, -97.277049°
Function/Sub-function:	DOMESTIC/ Single family dwelling
Construction Date:	1939
NRHP Eligibility:	Not eligible
Integrity/Comments:	Minimal traditional style house with cross-gable roof, horizontal wood siding, a recessed porch, and replacement windows.

Camera facing northeast.

Survey Date:	September 5, 2019
Resource No:	190a
Project Location:	Tarrant County
Project Name and CSJ:	Southeast Connector, CSJ 0008-13-125, etc.
Address, Lat/Long:	3325 Reed St. 32.710617°, -97.277049°
Function/Sub-function:	DOMESTIC/ Single family dwelling
Construction Date:	1939
NRHP Eligibility:	Not eligible
Integrity/Comments:	Minimal traditional style house with cross-gable roof, horizontal wood siding, a recessed porch, and replacement windows.

Camera facing northwest.

Survey Date:	September 5, 2019
Resource No:	190b
Project Location:	Tarrant County
Project Name and CSJ:	Southeast Connector, CSJ 0008-13-125, etc.
Address, Lat/Long:	3325 Reed St. 32.710651°, -97.277113°
Function/Sub-function:	DOMESTIC/ Garage
Construction Date:	Ca. 1965
NRHP Eligibility:	Not eligible
Integrity/Comments:	Garage with an addition of a metal carport.

Camera facing north.

Survey Date:	September 5, 2019
Resource No:	190b
Project Location:	Tarrant County
Project Name and CSJ:	Southeast Connector, CSJ 0008-13-125, etc.
Address, Lat/Long:	3325 Reed St. 32.710651°, -97.277113°
Function/Sub-function:	DOMESTIC/ Garage
Construction Date:	Ca. 1965
NRHP Eligibility:	Not eligible
Integrity/Comments:	Garage with an addition of a metal carport.

Camera facing north.

Survey Date:	September 5, 2019
Resource No:	191a
Project Location:	Tarrant County
Project Name and CSJ:	Southeast Connector, CSJ 0008-13-125, etc.
Address, Lat/Long:	3329 Reed St. 32.710609°, -97.276850°
Function/Sub-function:	DOMESTIC/ Single family dwelling
Construction Date:	1939
NRHP Eligibility:	Not eligible
Integrity/Comments:	Ranch style house with horizontal, vinyl siding, a partial-width porch, and replacement windows.

Camera facing north.

Survey Date:	September 5, 2019
Resource No:	191a
Project Location:	Tarrant County
Project Name and CSJ:	Southeast Connector, CSJ 0008-13-125, etc.
Address, Lat/Long:	3329 Reed St. 32.710609°, -97.276850°
Function/Sub-function:	DOMESTIC/ Single family dwelling
Construction Date:	1939
NRHP Eligibility:	Not eligible
Integrity/Comments:	Ranch style house with horizontal, vinyl siding, a partial-width porch, and replacement windows.

Camera facing northwest.

Survey Date:	September 5, 2019
Resource No:	191b
Project Location:	Tarrant County
Project Name and CSJ:	Southeast Connector, CSJ 0008-13-125, etc.
Address, Lat/Long:	3329 Reed St. 32.710720°, -97.276796°
Function/Sub-function:	DOMESTIC/ Garage
Construction Date:	Ca. 1970
NRHP Eligibility:	Not eligible
Integrity/Comments:	Garage with front-gable roof, vertical wood siding, and a replacement garage door. Per aerial imagery, there is an addition with a gable-roof extending from the rear (west) façade of the garage.



Camera facing north.

Survey Date:	September 5, 2019
Resource No:	191b
Project Location:	Tarrant County
Project Name and CSJ:	Southeast Connector, CSJ 0008-13-125, etc.
Address, Lat/Long:	3329 Reed St. 32.710720°, -97.276796°
Function/Sub-function:	DOMESTIC/ Garage
Construction Date:	Ca. 1970
NRHP Eligibility:	Not eligible
Integrity/Comments:	Garage with front-gable roof, vertical wood siding, and a replacement garage door. Per aerial imagery, there is an addition with a gable-roof extending from the rear (west) façade of the garage.



Camera facing west.

Survey Date:	September 5, 2019
Resource No:	192
Project Location:	Tarrant County
Project Name and CSJ:	Southeast Connector, CSJ 0008-13-125, etc.
Address, Lat/Long:	3404 Reed St. 32.710237°, -97.276162°
Function/Sub-function:	DOMESTIC/ Single family dwelling
Construction Date:	1920
NRHP Eligibility:	Not eligible
Integrity/Comments:	Craftsman style house with front-gable roof with generous eaves, decorative brackets, horizontal wood siding, a nonextant porch, and replacement windows. There is an addition with horizontal, wood siding and a gable-roof on the southeast corner of the house.

Camera facing south.

Survey Date:	September 5, 2019
Resource No:	192
Project Location:	Tarrant County
Project Name and CSJ:	Southeast Connector, CSJ 0008-13-125, etc.
Address, Lat/Long:	3404 Reed St. 32.710237°, -97.276162°
Function/Sub-function:	DOMESTIC/ Single family dwelling
Construction Date:	1920
NRHP Eligibility:	Not eligible
Integrity/Comments:	Craftsman style house with front-gable roof with generous eaves, decorative brackets, horizontal wood siding, a nonextant porch, and replacement windows. There is an addition with horizontal, wood siding and a gable-roof on the southeast corner of the house.

Camera facing southeast.

Survey Date:	September 5, 2019
Resource No:	192
Project Location:	Tarrant County
Project Name and CSJ:	Southeast Connector, CSJ 0008-13-125, etc.
Address, Lat/Long:	3404 Reed St. 32.710237°, -97.276162°
Function/Sub-function:	DOMESTIC/ Single family dwelling
Construction Date:	1920
NRHP Eligibility:	Not eligible
Integrity/Comments:	Craftsman style house with front-gable roof with generous eaves, decorative brackets, horizontal wood siding, a nonextant porch, and replacement windows. There is an addition with horizontal, wood siding and a gable-roof on the southeast corner of the house.

Camera facing southwest.

Survey Date:	September 5, 2019
Resource No:	193
Project Location:	Tarrant County
Project Name and CSJ:	Southeast Connector, CSJ 0008-13-125, etc.
Address, Lat/Long:	3512 Martin Luther King Jr Fwy. 32.709694°, -97.275064°
Function/Sub-function:	DOMESTIC/ Single family dwelling
Construction Date:	1946
NRHP Eligibility:	Not eligible
Integrity/Comments:	House with no discernable style featuring a side-gable roof, vertical wood siding, a recessed porch, and replacement windows.

Camera facing southwest.

Survey Date:	September 5, 2019
Resource No:	193
Project Location:	Tarrant County
Project Name and CSJ:	Southeast Connector, CSJ 0008-13-125, etc.
Address, Lat/Long:	3512 Martin Luther King Jr Fwy. 32.709694°, -97.275064°
Function/Sub-function:	DOMESTIC/ Single family dwelling
Construction Date:	1946
NRHP Eligibility:	Not eligible
Integrity/Comments:	House with no discernable style featuring a side-gable roof, vertical wood siding, a recessed porch, and replacement windows.

Camera facing south.

Survey Date:	September 4, 2019
Resource No:	197
Project Location:	Tarrant County
Project Name and CSJ:	Southeast Connector, CSJ 0008-13-125, etc.
Address, Lat/Long:	3624 Erath St. 32.709465°, -97.272239°
Function/Sub-function:	DOMESTIC/ Single family dwelling
Construction Date:	1972
NRHP Eligibility:	Not eligible
Integrity/Comments:	Ranch style house with shallow-pitch, cross-gable roof, brick with dentil detail siding, vertical wood siding, a brick archway accentuating the main entry point, and replacement windows.

Camera facing southwest.

Survey Date:	September 4, 2019
Resource No:	197
Project Location:	Tarrant County
Project Name and CSJ:	Southeast Connector, CSJ 0008-13-125, etc.
Address, Lat/Long:	3624 Erath St. 32.709465°, -97.272239°
Function/Sub-function:	DOMESTIC/ Single family dwelling
Construction Date:	1972
NRHP Eligibility:	Not eligible
Integrity/Comments:	Ranch style house with shallow-pitch, cross-gable roof, brick with dentil detail siding, vertical wood siding, a brick archway accentuating the main entry point, and replacement windows.

Camera facing northwest.

Survey Date:	September 4, 2019
Resource No:	198
Project Location:	Tarrant County
Project Name and CSJ:	Southeast Connector, CSJ 0008-13-125, etc.
Address, Lat/Long:	3625 Erath St. 32.709455°, -97.271782°
Function/Sub-function:	DOMESTIC/ Single family dwelling
Construction Date:	1973
NRHP Eligibility:	Not eligible
Integrity/Comments:	Ranch style house with shallow-pitch, cross-gable roof, half-timbered gables, polychrome brick siding, replacement windows, and a replacement garage door.

Camera facing northeast.

Survey Date:	September 4, 2019
Resource No:	198
Project Location:	Tarrant County
Project Name and CSJ:	Southeast Connector, CSJ 0008-13-125, etc.
Address, Lat/Long:	3625 Erath St. 32.709455°, -97.271782°
Function/Sub-function:	DOMESTIC/ Single family dwelling
Construction Date:	1973
NRHP Eligibility:	Not eligible
Integrity/Comments:	Ranch style house with shallow-pitch, cross-gable roof, half-timbered gables, polychrome brick siding, replacement windows, and a replacement garage door.

Camera facing southeast.

Survey Date:	September 4, 2019
Resource No:	199
Project Location:	Tarrant County
Project Name and CSJ:	Southeast Connector, CSJ 0008-13-125, etc.
Address, Lat/Long:	3632 Erath St. 32.709215°, -97.272269°
Function/Sub-function:	DOMESTIC/ Single family dwelling
Construction Date:	1972
NRHP Eligibility:	Not eligible
Integrity/Comments:	Ranch style house with shallow-pitch, cross-gable roof, polychrome brick siding with dentil detail, vertical wood siding on the gable front and recessed porch, a replacement porch, and replacement garage doors.

Camera facing west.

Survey Date:	September 4, 2019
Resource No:	199
Project Location:	Tarrant County
Project Name and CSJ:	Southeast Connector, CSJ 0008-13-125, etc.
Address, Lat/Long:	3632 Erath St. 32.709215°, -97.272269°
Function/Sub-function:	DOMESTIC/ Single family dwelling
Construction Date:	1972
NRHP Eligibility:	Not eligible
Integrity/Comments:	Ranch style house with shallow-pitch, cross-gable roof, polychrome brick siding with dentil detail, vertical wood siding on the gable front and recessed porch, a replacement porch, and replacement garage doors.

Camera facing northwest.

Survey Date:	September 4, 2019
Resource No:	200
Project Location:	Tarrant County
Project Name and CSJ:	Southeast Connector, CSJ 0008-13-125, etc.
Address, Lat/Long:	3633 Erath St. 32.709204°, -97.271780°
Function/Sub-function:	DOMESTIC/ Single family dwelling
Construction Date:	1973
NRHP Eligibility:	Not eligible
Integrity/Comments:	Ranch style house with shallow-pitch, cross-gable roof, brick siding and vertical wood siding on gable fronts, replacement rounded arch windows, and a rounded archway accentuating the recessed porch. An addition with a gable roof and brick siding extends from the rear (south) façade. The original carport has been enclosed.

Camera facing northeast.

Survey Date:	September 4, 2019
Resource No:	200
Project Location:	Tarrant County
Project Name and CSJ:	Southeast Connector, CSJ 0008-13-125, etc.
Address, Lat/Long:	3633 Erath St. 32.709204°, -97.271780°
Function/Sub-function:	DOMESTIC/ Single family dwelling
Construction Date:	1973
NRHP Eligibility:	Not eligible
Integrity/Comments:	Ranch style house with shallow-pitch, cross-gable roof, brick siding and vertical wood siding on gable fronts, replacement rounded arch windows, and a rounded archway accentuating the recessed porch. An addition with a gable roof and brick siding extends from the rear (south) façade. The original carport has been enclosed.

Camera facing southeast.

Survey Date:	September 4, 2019
Resource No:	201
Project Location:	Tarrant County
Project Name and CSJ:	Southeast Connector, CSJ 0008-13-125, etc.
Address, Lat/Long:	3641 Erath St. 32.708967°, -97.271796°
Function/Sub-function:	DOMESTIC/ Single family dwelling
Construction Date:	1973
NRHP Eligibility:	Not eligible
Integrity/Comments:	Ranch style house with shallow-pitch, cross-gable roof, brick and vertical vinyl siding, replacement windows, a semi-recessed porch, and a replacement garage door.

Camera facing northeast.

Survey Date:	September 4, 2019
Resource No:	201
Project Location:	Tarrant County
Project Name and CSJ:	Southeast Connector, CSJ 0008-13-125, etc.
Address, Lat/Long:	3641 Erath St. 32.708967°, -97.271796°
Function/Sub-function:	DOMESTIC/ Single family dwelling
Construction Date:	1973
NRHP Eligibility:	Not eligible
Integrity/Comments:	Ranch style house with shallow-pitch, cross-gable roof, brick and vertical vinyl siding, replacement windows, a semi-recessed porch, and a replacement garage door.

Camera facing southeast.

Survey Date:	September 4, 2019
Resource No:	202
Project Location:	Tarrant County
Project Name and CSJ:	Southeast Connector, CSJ 0008-13-125, etc.
Address, Lat/Long:	3643 Erath St. 32.708696°, -97.271823°
Function/Sub-function:	DOMESTIC/ Single family dwelling
Construction Date:	1958
NRHP Eligibility:	Not eligible
Integrity/Comments:	Ranch style house with shallow-pitch, gable-on-hip roof, vertical and horizontal vinyl siding, brick siding, a recessed porch, original windows, a garage with a replacement garage door, and a brick planter.

Camera facing northeast.

Survey Date:	September 4, 2019
Resource No:	202
Project Location:	Tarrant County
Project Name and CSJ:	Southeast Connector, CSJ 0008-13-125, etc.
Address, Lat/Long:	3643 Erath St. 32.708696°, -97.271823°
Function/Sub-function:	DOMESTIC/ Single family dwelling
Construction Date:	1958
NRHP Eligibility:	Not eligible
Integrity/Comments:	Ranch style house with shallow-pitch, gable-on-hip roof, vertical and horizontal vinyl siding, brick siding, a recessed porch, original windows, a garage with a replacement garage door, and a brick planter.

Camera facing southeast.

Survey Date:	September 4, 2019
Resource No:	203
Project Location:	Tarrant County
Project Name and CSJ:	Southeast Connector, CSJ 0008-13-125, etc.
Address, Lat/Long:	3613 Comanche St. 32.708487°, -97.271728°
Function/Sub-function:	DOMESTIC/ Single family dwelling
Construction Date:	1973
NRHP Eligibility:	Not eligible
Integrity/Comments:	Ranch style house with a shallow-pitch, center gable roof, wood and brick siding with dentil details, original windows, a recessed porch, and a garage with a replacement garage door.

Camera facing north.

Survey Date:	September 4, 2019
Resource No:	203
Project Location:	Tarrant County
Project Name and CSJ:	Southeast Connector, CSJ 0008-13-125, etc.
Address, Lat/Long:	3613 Comanche St. 32.708487°, -97.271728°
Function/Sub-function:	DOMESTIC/ Single family dwelling
Construction Date:	1973
NRHP Eligibility:	Not eligible
Integrity/Comments:	Ranch style house with a shallow-pitch, center gable roof, wood and brick siding with dentil details, original windows, a recessed porch, and a garage with a replacement garage door.

Camera facing northwest.

Survey Date:	September 5, 2019
Resource No:	204
Project Location:	Tarrant County
Project Name and CSJ:	Southeast Connector, CSJ 0008-13-125, etc.
Address, Lat/Long:	3628 Bright St. 32.709217°, -97.271117°
Function/Sub-function:	DOMESTIC/ Single family dwelling
Construction Date:	1951
NRHP Eligibility:	Not eligible
Integrity/Comments:	Ranch style house with a shallow-pitch, side-gable roof with two front gables, horizontal vinyl siding, a recessed porch, replacement windows, and an enclosed garage made into an addition to the north.

Camera facing northwest.

Survey Date:	September 5, 2019
Resource No:	204
Project Location:	Tarrant County
Project Name and CSJ:	Southeast Connector, CSJ 0008-13-125, etc.
Address, Lat/Long:	3628 Bright St. 32.709217°, -97.271117°
Function/Sub-function:	DOMESTIC/ Single family dwelling
Construction Date:	1951
NRHP Eligibility:	Not eligible
Integrity/Comments:	Ranch style house with a shallow-pitch, side-gable roof with two front gables, horizontal vinyl siding, a recessed porch, replacement windows, and an enclosed garage made into an addition to the north.

Camera facing southwest.

Survey Date:	September 5, 2019
Resource No:	204
Project Location:	Tarrant County
Project Name and CSJ:	Southeast Connector, CSJ 0008-13-125, etc.
Address, Lat/Long:	3628 Bright St. 32.709217°, -97.271117°
Function/Sub-function:	DOMESTIC/ Shed
Construction Date:	Ca. 2002
NRHP Eligibility:	Not eligible
Integrity/Comments:	Modern shed.

Camera facing north.

Survey Date:	September 5, 2019
Resource No:	205
Project Location:	Tarrant County
Project Name and CSJ:	Southeast Connector, CSJ 0008-13-125, etc.
Address, Lat/Long:	3632 Bright St. 32.709079°, -97.271119°
Function/Sub-function:	DOMESTIC/ Single family dwelling
Construction Date:	1951
NRHP Eligibility:	Not eligible
Integrity/Comments:	Two-story, ranch-style house with a side-gable roof on the one-story portion of the house and a flat roof on the two-story portion of the house. The house also features horizontal vinyl and brick siding, a semi-recessed porch, replacement windows, a garage with a replacement garage door, and a metal carport extending from the garage.

Camera facing northwest.

Survey Date:	September 5, 2019
Resource No:	205
Project Location:	Tarrant County
Project Name and CSJ:	Southeast Connector, CSJ 0008-13-125, etc.
Address, Lat/Long:	3632 Bright St. 32.709079°, -97.271119°
Function/Sub-function:	DOMESTIC/ Single family dwelling
Construction Date:	1951
NRHP Eligibility:	Not eligible
Integrity/Comments:	Two-story, ranch-style house with a side-gable roof on the one-story portion of the house and a flat roof on the two-story portion of the house. The house also features horizontal vinyl and brick siding, a semi-recessed porch, replacement windows, a garage with a replacement garage door, and a metal carport extending from the garage.

Camera facing southwest.

Survey Date:	September 5, 2019
Resource No:	206
Project Location:	Tarrant County
Project Name and CSJ:	Southeast Connector, CSJ 0008-13-125, etc.
Address, Lat/Long:	3636 Bright St. 32.708944°, -97.271138°
Function/Sub-function:	DOMESTIC/ Single family dwelling
Construction Date:	1950
NRHP Eligibility:	Not eligible
Integrity/Comments:	Ranch style house with shallow-pitch, cross-gable roof, vertical and horizontal vinyl siding, a semi-recessed porch, replacement windows, and an enclosed garage which has been converted to an addition to the house. Per aerials imagery, there is a large addition on the rear (west) façade of the house.

Camera facing northwest.

Survey Date:	September 5, 2019
Resource No:	206
Project Location:	Tarrant County
Project Name and CSJ:	Southeast Connector, CSJ 0008-13-125, etc.
Address, Lat/Long:	3636 Bright St. 32.708944°, -97.271138°
Function/Sub-function:	DOMESTIC/ Single family dwelling
Construction Date:	1950
NRHP Eligibility:	Not eligible
Integrity/Comments:	Ranch style house with shallow-pitch, cross-gable roof, vertical and horizontal vinyl siding, a semi-recessed porch, replacement windows, and an enclosed garage which has been converted to an addition to the house. Per aerials imagery, there is a large addition on the rear (west) façade of the house.

Camera facing southwest.

Survey Date:	September 5, 2019
Resource No:	207
Project Location:	Tarrant County
Project Name and CSJ:	Southeast Connector, CSJ 0008-13-125, etc.
Address, Lat/Long:	3640 Bright St. 32.708804°, -97.271125°
Function/Sub-function:	DOMESTIC/ Single family dwelling
Construction Date:	1950
NRHP Eligibility:	Not eligible
Integrity/Comments:	Ranch style house with shallow-pitch, side-gable roof, horizontal vinyl siding, original windows, and a recessed porch.

Camera facing northwest.

Survey Date:	September 5, 2019
Resource No:	207
Project Location:	Tarrant County
Project Name and CSJ:	Southeast Connector, CSJ 0008-13-125, etc.
Address, Lat/Long:	3640 Bright St. 32.708804°, -97.271125°
Function/Sub-function:	DOMESTIC/ Single family dwelling
Construction Date:	1950
NRHP Eligibility:	Not eligible
Integrity/Comments:	Ranch style house with shallow-pitch, side-gable roof, horizontal vinyl siding, original windows, and a recessed porch.

Camera facing southwest.

Survey Date:	September 5, 2019
Resource No:	208
Project Location:	Tarrant County
Project Name and CSJ:	Southeast Connector, CSJ 0008-13-125, etc.
Address, Lat/Long:	3704 Bright St. 32.708546°, -97.271166°
Function/Sub-function:	DOMESTIC/ Single family dwelling
Construction Date:	1951
NRHP Eligibility:	Not eligible
Integrity/Comments:	Ranch style house with center-gable roof, horizontal, vinyl siding, original windows, and a semi-recessed porch. There is a garage to the north with a replacement garage door.

Camera facing northwest.

Survey Date:	September 5, 2019
Resource No:	208
Project Location:	Tarrant County
Project Name and CSJ:	Southeast Connector, CSJ 0008-13-125, etc.
Address, Lat/Long:	3704 Bright St. 32.708546°, -97.271166°
Function/Sub-function:	DOMESTIC/ Single family dwelling
Construction Date:	1951
NRHP Eligibility:	Not eligible
Integrity/Comments:	Ranch style house with center-gable roof, horizontal, vinyl siding, original windows, and a semi-recessed porch. There is a garage to the north with a replacement garage door.

Camera facing southwest.

Survey Date:	September 4, 2019
Resource No:	209
Project Location:	Tarrant County
Project Name and CSJ:	Southeast Connector, CSJ 0008-13-125, etc.
Address, Lat/Long:	3751 Bright St. 32.708081°, -97.270721°
Function/Sub-function:	DOMESTIC/ Single family dwelling
Construction Date:	1951
NRHP Eligibility:	Not eligible
Integrity/Comments:	Ranch style house with center-gable roof, vertical vinyl siding, a partial-width porch supported by square columns, and replacement windows.

Camera facing southeast.

Survey Date:	September 4, 2019
Resource No:	209
Project Location:	Tarrant County
Project Name and CSJ:	Southeast Connector, CSJ 0008-13-125, etc.
Address, Lat/Long:	3751 Bright St. 32.708081°, -97.270721°
Function/Sub-function:	DOMESTIC/ Single family dwelling
Construction Date:	1951
NRHP Eligibility:	Not eligible
Integrity/Comments:	Ranch style house with center-gable roof, vertical vinyl siding, a partial-width porch supported by square columns, and replacement windows.

Camera facing northeast.

Survey Date:	September 4, 2019
Resource No:	210
Project Location:	Tarrant County
Project Name and CSJ:	Southeast Connector, CSJ 0008-13-125, etc.
Address, Lat/Long:	3758 Sydney St. 32.707743°, -97.270056°
Function/Sub-function:	DOMESTIC/ Single family dwelling
Construction Date:	1952
NRHP Eligibility:	Not eligible
Integrity/Comments:	Ranch style house with side-gable roof with front-gable bay, horizontal vinyl and vertical wood siding, original windows, and a garage with the original garage door.

Camera facing northeast.

Survey Date:	September 4, 2019
Resource No:	210
Project Location:	Tarrant County
Project Name and CSJ:	Southeast Connector, CSJ 0008-13-125, etc.
Address, Lat/Long:	3758 Sydney St. 32.707743°, -97.270056°
Function/Sub-function:	DOMESTIC/ Single family dwelling
Construction Date:	1952
NRHP Eligibility:	Not eligible
Integrity/Comments:	Ranch style house with side-gable roof with front-gable bay, horizontal vinyl and vertical wood siding, original windows, and a garage with the original garage door.

Camera facing southwest.

Survey Date:	September 4, 2019
Resource No:	211
Project Location:	Tarrant County
Project Name and CSJ:	Southeast Connector, CSJ 0008-13-125, etc.
Address, Lat/Long:	3762 Sydney St. 32.707597°, -97.270074°
Function/Sub-function:	DOMESTIC/ Single family dwelling
Construction Date:	1952
NRHP Eligibility:	Not eligible
Integrity/Comments:	Ranch style house with a center-gable roof, horizontal vinyl siding, replacement louvered shutters flanking original windows, and a recessed porch. Per aerial imagery, there is a large addition on the rear (west) façade with a shed roof.

Camera facing southwest.

Survey Date:	September 4, 2019
Resource No:	211
Project Location:	Tarrant County
Project Name and CSJ:	Southeast Connector, CSJ 0008-13-125, etc.
Address, Lat/Long:	3762 Sydney St. 32.707597°, -97.270074°
Function/Sub-function:	DOMESTIC/ Single family dwelling
Construction Date:	1952
NRHP Eligibility:	Not eligible
Integrity/Comments:	Ranch style house with a center-gable roof, horizontal vinyl siding, replacement louvered shutters flanking original windows, and a recessed porch. Per aerial imagery, there is a large addition on the rear (west) façade with a shed roof.

Camera facing northwest.

Survey Date:	September 4, 2019
Resource No:	212
Project Location:	Tarrant County
Project Name and CSJ:	Southeast Connector, CSJ 0008-13-125, etc.
Address, Lat/Long:	3766 Sydney St. 32.707463°, -97.270048°
Function/Sub-function:	DOMESTIC/ Single family dwelling
Construction Date:	1952
NRHP Eligibility:	Not eligible
Integrity/Comments:	Ranch style house with a shallow-pitch gable-on-hip roof and a shallow-pitch hip roof. The house features horizontal vinyl siding, original windows, and a garage with a replacement garage door.

Camera facing northwest.

Survey Date:	September 4, 2019
Resource No:	212
Project Location:	Tarrant County
Project Name and CSJ:	Southeast Connector, CSJ 0008-13-125, etc.
Address, Lat/Long:	3766 Sydney St. 32.707463°, -97.270048°
Function/Sub-function:	DOMESTIC/ Single family dwelling
Construction Date:	1952
NRHP Eligibility:	Not eligible
Integrity/Comments:	Ranch style house with a shallow-pitch, gable-on-hip roof. The house features horizontal vinyl siding, original windows, and a garage with a replacement garage door.

Camera facing southwest.

Survey Date:	September 5, 2019
Resource No:	213
Project Location:	Tarrant County
Project Name and CSJ:	Southeast Connector, CSJ 0008-13-125, etc.
Address, Lat/Long:	3600 Martin Luther King Jr Fwy. 32.707807°, -97.273306°
Function/Sub-function:	DOMESTIC/ Shed
Construction Date:	Ca. 1965
NRHP Eligibility:	Not eligible
Integrity/Comments:	Large metal shed in poor condition.

Camera facing southeast.

Survey Date:	September 5, 2019
Resource No:	213
Project Location:	Tarrant County
Project Name and CSJ:	Southeast Connector, CSJ 0008-13-125, etc.
Address, Lat/Long:	3600 Martin Luther King Jr Fwy. 32.707807°, -97.273306°
Function/Sub-function:	DOMESTIC/ Corral
Construction Date:	Ca. 2001
NRHP Eligibility:	Not eligible
Integrity/Comments:	Modern corral.

Camera facing southeast.

Survey Date:	September 5, 2019
Resource No:	213
Project Location:	Tarrant County
Project Name and CSJ:	Southeast Connector, CSJ 0008-13-125, etc.
Address, Lat/Long:	3600 Martin Luther King Jr Fwy. 32.707807°, -97.273306°
Function/Sub-function:	DOMESTIC/ Corral entrance
Construction Date:	Ca. 2001
NRHP Eligibility:	Not eligible
Integrity/Comments:	Modern corral entrance.

Camera facing southwest.

Survey Date:	September 5, 2019
Resource No:	214a
Project Location:	Tarrant County
Project Name and CSJ:	Southeast Connector, CSJ 0008-13-125, etc.
Address, Lat/Long:	3758 Erath St. 32.707862°, -97.272934°
Function/Sub-function:	DOMESTIC/ Single family dwelling
Construction Date:	1962
NRHP Eligibility:	Not eligible
Integrity/Comments:	Ranch style house with shallow-pitch, side-gable roof, horizontal and vertical vinyl siding, original windows, and an addition on the north façade featuring a shallow-pitch, side-gable roof, horizontal vinyl siding, and original windows. Per aerial imagery, there is a large addition on the rear (west) façade of the house.

Camera facing southwest.

Survey Date:	September 5, 2019
Resource No:	214a
Project Location:	Tarrant County
Project Name and CSJ:	Southeast Connector, CSJ 0008-13-125, etc.
Address, Lat/Long:	3758 Erath St. 32.707862°, -97.272934°
Function/Sub-function:	DOMESTIC/ Single family dwelling
Construction Date:	1962
NRHP Eligibility:	Not eligible
Integrity/Comments:	Ranch style house with shallow-pitch, side-gable roof, horizontal and vertical vinyl siding, original windows, and an addition on the north façade featuring a shallow-pitch, side-gable roof, horizontal vinyl siding, and original windows. Per aerial imagery, there is a large addition on the rear (west) façade of the house.

Camera facing northwest.

Survey Date:	September 5, 2019
Resource No:	214b
Project Location:	Tarrant County
Project Name and CSJ:	Southeast Connector, CSJ 0008-13-125, etc.
Address, Lat/Long:	3758 Erath St. 32.708021°, -97.272972°
Function/Sub-function:	DOMESTIC/ Shed
Construction Date:	Ca. 1975
NRHP Eligibility:	Not eligible
Integrity/Comments:	Shed with shallow-pitch, gable roof. No other observations were made due to limited views from ROW.

Camera facing southwest.

Survey Date:	September 5, 2019
Resource No:	214b
Project Location:	Tarrant County
Project Name and CSJ:	Southeast Connector, CSJ 0008-13-125, etc.
Address, Lat/Long:	3758 Erath St. 32.708021°, -97.272972°
Function/Sub-function:	DOMESTIC/ Shed
Construction Date:	Ca. 1975
NRHP Eligibility:	Not eligible
Integrity/Comments:	Shed with shallow-pitch, gable roof. No other observations were made due to limited views from ROW.

Camera facing southwest.

Survey Date:	September 5, 2019
Resource No:	215
Project Location:	Tarrant County
Project Name and CSJ:	Southeast Connector, CSJ 0008-13-125, etc.
Address, Lat/Long:	3762 Erath St. 32.707635°, -97.272835°
Function/Sub-function:	DOMESTIC/ Single family dwelling
Construction Date:	1945
NRHP Eligibility:	Not eligible
Integrity/Comments:	Ranch style house with shallow-pitch, gable-on-hip roof, horizontal vinyl siding, a semi-recessed porch, replacement windows, and an exposed brick chimney. The house features multiple metal carports.

Camera facing southwest.

Survey Date:	September 5, 2019
Resource No:	215
Project Location:	Tarrant County
Project Name and CSJ:	Southeast Connector, CSJ 0008-13-125, etc.
Address, Lat/Long:	3762 Erath St. 32.707635°, -97.272835°
Function/Sub-function:	DOMESTIC/ Single family dwelling
Construction Date:	1945
NRHP Eligibility:	Not eligible
Integrity/Comments:	Ranch style house with shallow-pitch, gable-on-hip le roof, horizontal vinyl siding, a semi-recessed porch, replacement windows, and an exposed brick chimney. The house features two modern multiple metal carports.

Camera facing northwest.

Survey Date:	September 5, 2019
Resource No:	215
Project Location:	Tarrant County
Project Name and CSJ:	Southeast Connector, CSJ 0008-13-125, etc.
Address, Lat/Long:	3762 Erath St. 32.707635°, -97.272835°
Function/Sub-function:	DOMESTIC/ Carport
Construction Date:	Ca. 2017
NRHP Eligibility:	Not eligible
Integrity/Comments:	Modern carport.

Camera facing west.

Survey Date:	September 5, 2019
Resource No:	216
Project Location:	Tarrant County
Project Name and CSJ:	Southeast Connector, CSJ 0008-13-125, etc.
Address, Lat/Long:	3805 Erath St. 32.707349°, -97.272307°
Function/Sub-function:	DOMESTIC/ Single family dwelling
Construction Date:	1949
NRHP Eligibility:	Not eligible
Integrity/Comments:	Minimal Traditional style house with Minimal Traditional influence, shallow-pitch, center gable roof, horizontal vinyl siding, replacement windows, and a modern metal carport.

Camera facing southeast.

Survey Date:	September 5, 2019
Resource No:	216
Project Location:	Tarrant County
Project Name and CSJ:	Southeast Connector, CSJ 0008-13-125, etc.
Address, Lat/Long:	3805 Erath St. 32.707349°, -97.272307°
Function/Sub-function:	DOMESTIC/ Single family dwelling
Construction Date:	1949
NRHP Eligibility:	Not eligible
Integrity/Comments:	Minimal Traditional style house with Minimal Traditional influence, shallow-pitch, center gable roof, horizontal vinyl siding, replacement windows, and a modern metal carport.

Camera facing northeast.

Survey Date:	September 5, 2019
Resource No:	216
Project Location:	Tarrant County
Project Name and CSJ:	Southeast Connector, CSJ 0008-13-125, etc.
Address, Lat/Long:	3805 Erath St. 32.707349°, -97.272307°
Function/Sub-function:	DOMESTIC/ Single family dwelling
Construction Date:	Ca. 1985
NRHP Eligibility:	Not eligible
Integrity/Comments:	Modern shed.

Camera facing east.

Survey Date:	September 5, 2019
Resource No:	217
Project Location:	Tarrant County
Project Name and CSJ:	Southeast Connector, CSJ 0008-13-125, etc.
Address, Lat/Long:	3808 Erath St. 32.707105°, -97.272914°
Function/Sub-function:	DOMESTIC/ Single family dwelling
Construction Date:	1950
NRHP Eligibility:	Not eligible
Integrity/Comments:	Ranch style house with shallow-pitch, side-gable roof with front-gable bays, horizontal vinyl siding, and replacement windows. There is a large carport on the northwest façade.

Camera facing southwest.

Survey Date:	September 5, 2019
Resource No:	217
Project Location:	Tarrant County
Project Name and CSJ:	Southeast Connector, CSJ 0008-13-125, etc.
Address, Lat/Long:	3808 Erath St. 32.707105°, -97.272914°
Function/Sub-function:	DOMESTIC/ Single family dwelling
Construction Date:	1950
NRHP Eligibility:	Not eligible
Integrity/Comments:	Ranch style house with shallow-pitch, side-gable roof with front-gable bays, horizontal vinyl siding, and replacement windows. There is a large carport on the northwest façade.

Camera facing southeast.

Survey Date:	September 5, 2019
Resource No:	217
Project Location:	Tarrant County
Project Name and CSJ:	Southeast Connector, CSJ 0008-13-125, etc.
Address, Lat/Long:	3808 Erath St. 32.707105°, -97.272914°
Function/Sub-function:	DOMESTIC/ Carport
Construction Date:	Ca. 2000
NRHP Eligibility:	Not eligible
Integrity/Comments:	Modern carport.

Camera facing west.

Survey Date:	September 5, 2019
Resource No:	218
Project Location:	Tarrant County
Project Name and CSJ:	Southeast Connector, CSJ 0008-13-125, etc.
Address, Lat/Long:	3809 Erath St. 32.707069°, -97.272319°
Function/Sub-function:	DOMESTIC/ Single family dwelling
Construction Date:	1952
NRHP Eligibility:	Not eligible
Integrity/Comments:	Ranch style house with a front-gable roof, a partial-width porch, horizontal vinyl siding, and replacement windows, An addition on the north façade features a shallow-pitch gable-on-hip roof and cedar shake shingle siding. A carport extends from the addition and features a shallow-pitch, front-gable roof, exposed rafter tails, and vertical wood siding.

Camera facing southeast.

Survey Date:	September 5, 2019
Resource No:	218
Project Location:	Tarrant County
Project Name and CSJ:	Southeast Connector, CSJ 0008-13-125, etc.
Address, Lat/Long:	3809 Erath St. 32.707069°, -97.272319°
Function/Sub-function:	DOMESTIC/ Single family dwelling
Construction Date:	1952
NRHP Eligibility:	Not eligible
Integrity/Comments:	Ranch style house with a front-gable roof, a partial-width porch, horizontal vinyl siding, and replacement windows, An addition on the north façade features a shallow-pitch, gable-on-hip roof and cedar shake shingle siding. A carport extends from the addition and features a shallow-pitch, front-gable roof, exposed rafter tails, and vertical wood siding.

Camera facing northeast.

Survey Date:	September 5, 2019
Resource No:	219
Project Location:	Tarrant County
Project Name and CSJ:	Southeast Connector, CSJ 0008-13-125, etc.
Address, Lat/Long:	3817 Erath St. 32.706843°, -97.272315°
Function/Sub-function:	DOMESTIC/ Single family dwelling
Construction Date:	1955
NRHP Eligibility:	Not eligible
Integrity/Comments:	Ranch style house with shallow-pitch, gable-on-hip roof with a center hip roof over the partial-width porch. The house features brick and vertical vinyl siding, and original windows.



Camera facing southeast.

Survey Date:	September 5, 2019
Resource No:	219
Project Location:	Tarrant County
Project Name and CSJ:	Southeast Connector, CSJ 0008-13-125, etc.
Address, Lat/Long:	3817 Erath St. 32.706843°, -97.272315°
Function/Sub-function:	DOMESTIC/ Single family dwelling
Construction Date:	1955
NRHP Eligibility:	Not eligible
Integrity/Comments:	Ranch style house with shallow-pitch, gable-on-hip roof with a center hip roof over the partial-width porch. The house features brick and vertical vinyl siding, and original windows.

Camera facing northeast.

Survey Date:	September 5, 2019
Resource No:	220a
Project Location:	Tarrant County
Project Name and CSJ:	Southeast Connector, CSJ 0008-13-125, etc.
Address, Lat/Long:	3915 Vaughn Blvd. 32.706449°, -97.272194°
Function/Sub-function:	DOMESTIC/ Single family dwelling
Construction Date:	1941
NRHP Eligibility:	Not eligible
Integrity/Comments:	Spanish Eclectic style house with castellated parapet roof, stucco siding, rounded archways, and an exposed stucco and brick chimney. The house features a large ranch style addition on the west façade with a shallow-pitch, gable-on-hip roof, and horizontal vinyl siding.

Camera facing northwest.

Survey Date:	September 5, 2019
Resource No:	220a
Project Location:	Tarrant County
Project Name and CSJ:	Southeast Connector, CSJ 0008-13-125, etc.
Address, Lat/Long:	3915 Vaughn Blvd. 32.706449°, -97.272194°
Function/Sub-function:	DOMESTIC/ Single family dwelling
Construction Date:	1941
NRHP Eligibility:	Not eligible
Integrity/Comments:	Spanish Eclectic style house with castellated parapet roof, stucco siding, rounded archways, and an exposed stucco and brick chimney. The house features a large ranch style addition on the west façade with a shallow-pitch, gable-on-hip roof, and horizontal vinyl siding.

Camera facing northeast.

Survey Date:	September 5, 2019
Resource No:	220b
Project Location:	Tarrant County
Project Name and CSJ:	Southeast Connector, CSJ 0008-13-125, etc.
Address, Lat/Long:	3915 Vaughn Blvd. 32.706568°, -97.272027°
Function/Sub-function:	DOMESTIC/ Garage
Construction Date:	Ca. 1960
NRHP Eligibility:	Not eligible
Integrity/Comments:	Garage with a front-gable roof, original garage door, and a large lean-to addition on the east façade of the garage, featuring a shed roof, and horizontal wood siding.

Camera facing northwest.

Survey Date:	September 5, 2019
Resource No:	220b
Project Location:	Tarrant County
Project Name and CSJ:	Southeast Connector, CSJ 0008-13-125, etc.
Address, Lat/Long:	3915 Vaughn Blvd. 32.706568°, -97.272027°
Function/Sub-function:	DOMESTIC/ Garage
Construction Date:	Ca. 1960
NRHP Eligibility:	Not eligible
Integrity/Comments:	Garage with a front-gable roof, original garage door, and a large lean-to addition on the east façade of the garage, featuring a shed roof, and horizontal wood siding.

Camera facing northwest.

Survey Date:	September 5, 2019
Resource No:	221
Project Location:	Tarrant County
Project Name and CSJ:	Southeast Connector, CSJ 0008-13-125, etc.
Address, Lat/Long:	3921 Vaughn Blvd. 32.706183°, -97.271670°
Function/Sub-function:	RELIGIOUS/ Church
Construction Date:	1950
NRHP Eligibility:	Not eligible
Integrity/Comments:	Church with side-gable roof and front-gable roof over the entry point, polychrome brick and horizontal wood siding, replacement windows, and a steeple over the main entry point.

Camera facing northwest.

Survey Date:	September 5, 2019
Resource No:	221
Project Location:	Tarrant County
Project Name and CSJ:	Southeast Connector, CSJ 0008-13-125, etc.
Address, Lat/Long:	3921 Vaughn Blvd. 32.706183°, -97.271670°
Function/Sub-function:	RELIGIOUS/ Church
Construction Date:	1950
NRHP Eligibility:	Not eligible
Integrity/Comments:	Church with side-gable roof and front-gable roof over the entry point, polychrome brick and horizontal wood siding, replacement windows, and a steeple over the main entry point.

Camera facing northeast.

Survey Date:	September 5, 2019
Resource No:	222
Project Location:	Tarrant County
Project Name and CSJ:	Southeast Connector, CSJ 0008-13-125, etc.
Address, Lat/Long:	3917 Bright St. 32.705983°, -97.270778°
Function/Sub-function:	DOMESTIC/ Single family dwelling
Construction Date:	1951
NRHP Eligibility:	Not eligible
Integrity/Comments:	Ranch style house with center-gable roof with exposed rafter tails, brick and horizontal vinyl siding, semi-recessed porch, replacement windows, and an enclosed garage with a removed garage door.

Camera facing southeast.

Survey Date:	September 5, 2019
Resource No:	222
Project Location:	Tarrant County
Project Name and CSJ:	Southeast Connector, CSJ 0008-13-125, etc.
Address, Lat/Long:	3917 Bright St. 32.705983°, -97.270778°
Function/Sub-function:	DOMESTIC/ Single family dwelling
Construction Date:	1951
NRHP Eligibility:	Not eligible
Integrity/Comments:	Ranch style house with center-gable roof with exposed rafter tails, brick and horizontal vinyl siding, semi-recessed porch, replacement windows, and an enclosed garage with a removed garage door.

Camera facing northeast.

Survey Date:	September 4, 2019
Resource No:	223
Project Location:	Tarrant County
Project Name and CSJ:	Southeast Connector, CSJ 0008-13-125, etc.
Address, Lat/Long:	3900 Baylor St. 32.704695°, -97.267374°
Function/Sub-function:	DOMESTIC/ Single family dwelling
Construction Date:	1956
NRHP Eligibility:	Not eligible
Integrity/Comments:	Ranch style house with shallow-pitch, cross-gable roof, vertical and horizontal vinyl siding, and replacement windows.

Camera facing northeast.

Survey Date:	September 4, 2019
Resource No:	223
Project Location:	Tarrant County
Project Name and CSJ:	Southeast Connector, CSJ 0008-13-125, etc.
Address, Lat/Long:	3900 Baylor St. 32.704695°, -97.267374°
Function/Sub-function:	DOMESTIC/ Single family dwelling
Construction Date:	1956
NRHP Eligibility:	Not eligible
Integrity/Comments:	Ranch style house with shallow-pitch, cross-gable roof, vertical and horizontal vinyl siding, and replacement windows.

Camera facing southeast.

Survey Date:	September 4, 2019
Resource No:	224
Project Location:	Tarrant County
Project Name and CSJ:	Southeast Connector, CSJ 0008-13-125, etc.
Address, Lat/Long:	4001 Castleman St. 32.704715°, -97.266739°
Function/Sub-function:	DOMESTIC/ Single family dwelling
Construction Date:	1954
NRHP Eligibility:	Not eligible
Integrity/Comments:	Ranch style house with shallow-pitch, side-gable roof, horizontal and vertical vinyl siding, replacement windows, and a carport with an enclosed garage with a replacement garage door.

Camera facing southeast.

Survey Date:	September 4, 2019
Resource No:	224
Project Location:	Tarrant County
Project Name and CSJ:	Southeast Connector, CSJ 0008-13-125, etc.
Address, Lat/Long:	4001 Castleman St. 32.704715°, -97.266739°
Function/Sub-function:	DOMESTIC/ Single family dwelling
Construction Date:	1954
NRHP Eligibility:	Not eligible
Integrity/Comments:	Ranch style house with shallow-pitch, side-gable roof, horizontal and vertical vinyl siding, replacement windows, and a carport with an enclosed garage with a replacement garage door.

Camera facing northeast.

Survey Date:	September 5, 2019
Resource No:	231
Project Location:	Tarrant County
Project Name and CSJ:	Southeast Connector, CSJ 0008-13-125, etc.
Address, Lat/Long:	3901 Hardeman St. 32.702864°, -97.267553°
Function/Sub-function:	DOMESTIC/ Single family dwelling
Construction Date:	1951
NRHP Eligibility:	Not eligible
Integrity/Comments:	Ranch style house with shallow-pitch, side-gable roof, horizontal vinyl siding, a recessed porch, and original windows. Per aerial imagery, there is an addition of a carport on the northwest corner of the house.



Camera facing northeast.

Survey Date:	September 5, 2019
Resource No:	231
Project Location:	Tarrant County
Project Name and CSJ:	Southeast Connector, CSJ 0008-13-125, etc.
Address, Lat/Long:	3901 Hardeman St. 32.702864°, -97.267553°
Function/Sub-function:	DOMESTIC/ Single family dwelling
Construction Date:	1951
NRHP Eligibility:	Not eligible
Integrity/Comments:	Ranch style house with shallow-pitch, side-gable roof, horizontal vinyl siding, a recessed porch, and original windows. Per aerial imagery, there is an addition of a carport on the northwest corner of the house.

Camera facing northwest.

Survey Date:	September 5, 2019
Resource No:	232
Project Location:	Tarrant County
Project Name and CSJ:	Southeast Connector, CSJ 0008-13-125, etc.
Address, Lat/Long:	3909 Hardeman St. 32.702914°, -97.267189°
Function/Sub-function:	DOMESTIC/ Single family dwelling
Construction Date:	1956
NRHP Eligibility:	Not eligible
Integrity/Comments:	Ranch style house with side-gable roof, gable-front bay on front (south) façade, exposed rafter tails, horizontal wood siding and vertical wood siding on the gable front, a recessed entry point, and an exposed brick chimney. The house features two large additions on the rear (north) façade, including a smaller addition with a gable roof, replacement windows, and vertical wood siding. The larger of the two additions, a garage, features a gable roof, horizontal wood siding, and replacement garage doors.

Camera facing northeast.

Survey Date:	September 5, 2019
Resource No:	232
Project Location:	Tarrant County
Project Name and CSJ:	Southeast Connector, CSJ 0008-13-125, etc.
Address, Lat/Long:	3909 Hardeman St. 32.702914°, -97.267189°
Function/Sub-function:	DOMESTIC/ Single family dwelling
Construction Date:	1956
NRHP Eligibility:	Not eligible
Integrity/Comments:	Ranch style house with side-gable roof, gable-front bay on front (south) façade, exposed rafter tails, horizontal wood siding and vertical wood siding on the gable front, a recessed entry point, and an exposed brick chimney. The house features two large additions on the rear (north) façade, including a smaller addition with a gable roof, replacement windows, and vertical wood siding. The larger of the two additions, a garage, features a gable roof, horizontal wood siding, and replacement garage doors.

Camera facing west.

Survey Date:	September 5, 2019
Resource No:	233
Project Location:	Tarrant County
Project Name and CSJ:	Southeast Connector, CSJ 0008-13-125, etc.
Address, Lat/Long:	3824 Hardeman St. 32.702499°, -97.267318°
Function/Sub-function:	DOMESTIC/ Single family dwelling
Construction Date:	1954
NRHP Eligibility:	Not eligible
Integrity/Comments:	Ranch style house with shallow-pitch, gable-on-hip roof, polychrome brick siding, replacement windows, and a recessed entry point. The house features a large metal carport extending from the front (north) façade of the house and two large additions, which have matching polychrome brick siding, and non-historic age windows.

Camera facing southwest.

Survey Date:	September 5, 2019
Resource No:	233
Project Location:	Tarrant County
Project Name and CSJ:	Southeast Connector, CSJ 0008-13-125, etc.
Address, Lat/Long:	3824 Hardeman St. 32.702499°, -97.267318°
Function/Sub-function:	DOMESTIC/ Single family dwelling
Construction Date:	1954
NRHP Eligibility:	Not eligible
Integrity/Comments:	Ranch style house with shallow-pitch, gable-on-hip roof, polychrome brick siding, replacement windows, and a recessed entry point. The house features a large metal carport extending from the front (north) façade of the house and two large additions, which have matching polychrome brick siding, and non-historic age windows.

Camera facing southeast.

Survey Date:	September 5, 2019
Resource No:	234
Project Location:	Tarrant County
Project Name and CSJ:	Southeast Connector, CSJ 0008-13-125, etc.
Address, Lat/Long:	3828 Hardeman St. 32.702516°, -97.267121°
Function/Sub-function:	DOMESTIC/ Single family dwelling
Construction Date:	1954
NRHP Eligibility:	Not eligible
Integrity/Comments:	Ranch style house with side-gable roof and a front-gable roof over the garage. The house features brick, vertical, and horizontal vinyl siding, and replacement windows.

Camera facing southeast.

Survey Date:	September 5, 2019
Resource No:	234
Project Location:	Tarrant County
Project Name and CSJ:	Southeast Connector, CSJ 0008-13-125, etc.
Address, Lat/Long:	3828 Hardeman St. 32.702516°, -97.267121°
Function/Sub-function:	DOMESTIC/ Single family dwelling
Construction Date:	1954
NRHP Eligibility:	Not eligible
Integrity/Comments:	Ranch style house with side-gable roof and a front-gable roof over the garage. The house features brick, vertical, and horizontal vinyl siding, and replacement windows.

Camera facing southwest.

Survey Date:	September 5, 2019
Resource No:	235
Project Location:	Tarrant County
Project Name and CSJ:	Southeast Connector, CSJ 0008-13-125, etc.
Address, Lat/Long:	3832 Hardeman St. 32.702515°, -97.266939°
Function/Sub-function:	DOMESTIC/ Single family dwelling
Construction Date:	1954
NRHP Eligibility:	Not eligible
Integrity/Comments:	Ranch style house with a shallow-pitch, center gable roof, cedar shake shingle and brick siding, a recessed porch, a garage with replacement garage doors, and a metal carport extending from the garage.

Camera facing southeast.

Survey Date:	September 5, 2019
Resource No:	235
Project Location:	Tarrant County
Project Name and CSJ:	Southeast Connector, CSJ 0008-13-125, etc.
Address, Lat/Long:	3832 Hardeman St. 32.702515°, -97.266939°
Function/Sub-function:	DOMESTIC/ Single family dwelling
Construction Date:	1954
NRHP Eligibility:	Not eligible
Integrity/Comments:	Ranch style house with a shallow-pitch, center gable roof, cedar shake shingle and brick siding, a recessed porch, a garage with replacement garage doors, and a metal carport extending from the garage.

Camera facing southeast.

Survey Date:	September 5, 2019
Resource No:	235
Project Location:	Tarrant County
Project Name and CSJ:	Southeast Connector, CSJ 0008-13-125, etc.
Address, Lat/Long:	3832 Hardeman St. 32.702515°, -97.266939°
Function/Sub-function:	DOMESTIC/ Single family dwelling
Construction Date:	1954
NRHP Eligibility:	Not eligible
Integrity/Comments:	Ranch style house with a shallow-pitch, center gable roof, cedar shake shingle and brick siding, a recessed porch, a garage with replacement garage doors, and a metal carport extending from the garage.

Camera facing southwest.

Survey Date:	September 5, 2019
Resource No:	236
Project Location:	Tarrant County
Project Name and CSJ:	Southeast Connector, CSJ 0008-13-125, etc.
Address, Lat/Long:	3836 Hardeman St. 32.702519°, -97.266748°
Function/Sub-function:	DOMESTIC/ Single family dwelling
Construction Date:	1954
NRHP Eligibility:	Not eligible
Integrity/Comments:	Ranch style house with shallow-pitch, gable-on-hip roof, and a shallow hip roof over the stoop, horizontal vinyl and brick siding, and replacement windows.

Camera facing southeast.

Survey Date:	September 5, 2019
Resource No:	236
Project Location:	Tarrant County
Project Name and CSJ:	Southeast Connector, CSJ 0008-13-125, etc.
Address, Lat/Long:	3836 Hardeman St. 32.702519°, -97.266748°
Function/Sub-function:	DOMESTIC/ Single family dwelling
Construction Date:	1954
NRHP Eligibility:	Not eligible
Integrity/Comments:	Ranch style house with shallow-pitch, gable-on-hip roof, and a shallow hip roof over the stoop, horizontal vinyl and brick siding, and replacement windows.

Camera facing south.

Survey Date:	September 4, 2019
Resource No:	237
Project Location:	Tarrant County
Project Name and CSJ:	Southeast Connector, CSJ 0008-13-125, etc.
Address, Lat/Long:	4117 Dowdell St. 32.703527°, -97.265787°
Function/Sub-function:	DOMESTIC/ Single family dwelling
Construction Date:	1953
NRHP Eligibility:	Not eligible
Integrity/Comments:	Ranch style house with a side-gable roof with gable-on-hip roof, horizontal wood, horizontal and vertical vinyl siding, replacement windows, and a carport.

Camera facing southeast.

Survey Date:	September 4, 2019
Resource No:	237
Project Location:	Tarrant County
Project Name and CSJ:	Southeast Connector, CSJ 0008-13-125, etc.
Address, Lat/Long:	4117 Dowdell St. 32.703527°, -97.265787°
Function/Sub-function:	DOMESTIC/ Single family dwelling
Construction Date:	1953
NRHP Eligibility:	Not eligible
Integrity/Comments:	Ranch style house with a side-gable roof with a gable-on-hip roof, horizontal wood, horizontal and vertical vinyl siding, replacement windows, and a carport.

Camera facing northeast.

Survey Date:	September 4, 2019
Resource No:	238
Project Location:	Tarrant County
Project Name and CSJ:	Southeast Connector, CSJ 0008-13-125, etc.
Address, Lat/Long:	4121 Dowdell St. 32.703376°, -97.265789°
Function/Sub-function:	DOMESTIC/ Single family dwelling
Construction Date:	1958
NRHP Eligibility:	Not eligible
Integrity/Comments:	Ranch style house with a shallow-pitch, side-gable roof, a shallow-pitch hip roof over the porch, horizontal vinyl siding, and original windows.

Camera facing southeast.

Survey Date:	September 4, 2019
Resource No:	238
Project Location:	Tarrant County
Project Name and CSJ:	Southeast Connector, CSJ 0008-13-125, etc.
Address, Lat/Long:	4121 Dowdell St. 32.703376°, -97.265789°
Function/Sub-function:	DOMESTIC/ Single family dwelling
Construction Date:	1958
NRHP Eligibility:	Not eligible
Integrity/Comments:	Ranch style house with a shallow-pitch, side-gable roof, a shallow-pitch hip roof over the porch, horizontal vinyl siding, and original windows.

Camera facing northeast.

Survey Date:	September 4, 2019
Resource No:	239
Project Location:	Tarrant County
Project Name and CSJ:	Southeast Connector, CSJ 0008-13-125, etc.
Address, Lat/Long:	4116 Freddie St. 32.703528°, -97.265252°
Function/Sub-function:	DOMESTIC/ Single family dwelling
Construction Date:	1950
NRHP Eligibility:	Not eligible
Integrity/Comments:	Ranch style house with shallow-pitch, cross-gable roof with horizontal vinyl siding and vertical vinyl siding on the gable front, replacement windows, and a carport extended off the front (east) façade. The house features a large addition with a gable roof and horizontal vinyl siding on the rear (west) façade.

Camera facing southwest.

Survey Date:	September 4, 2019
Resource No:	239
Project Location:	Tarrant County
Project Name and CSJ:	Southeast Connector, CSJ 0008-13-125, etc.
Address, Lat/Long:	4116 Freddie St. 32.703528°, -97.265252°
Function/Sub-function:	DOMESTIC/ Single family dwelling
Construction Date:	1950
NRHP Eligibility:	Not eligible
Integrity/Comments:	Ranch style house with shallow-pitch, cross-gable roof with horizontal vinyl siding and vertical vinyl siding on the gable front, replacement windows, and a carport extended off the front (east) façade. The house features a large addition with a gable roof and horizontal vinyl siding on the rear (west) façade.

Camera facing northwest.

Survey Date:	September 4, 2019
Resource No:	240
Project Location:	Tarrant County
Project Name and CSJ:	Southeast Connector, CSJ 0008-13-125, etc.
Address, Lat/Long:	4120 Freddie St. 32.703394°, -97.265269°
Function/Sub-function:	DOMESTIC/ Single family dwelling
Construction Date:	1952
NRHP Eligibility:	Not eligible
Integrity/Comments:	Ranch style house with a complex roof system, including a shallow-pitch, cross gable-hip roof, and a shallow-pitch, gable-on-hip roof. The house has horizontal vinyl and brick siding and replacement windows.

Camera facing southwest.

Survey Date:	September 4, 2019
Resource No:	240
Project Location:	Tarrant County
Project Name and CSJ:	Southeast Connector, CSJ 0008-13-125, etc.
Address, Lat/Long:	4120 Freddie St. 32.703394°, -97.265269°
Function/Sub-function:	DOMESTIC/ Single family dwelling
Construction Date:	1952
NRHP Eligibility:	Not eligible
Integrity/Comments:	Ranch style house with a complex roof system, including a shallow-pitch, cross gable-hip roof, and a shallow-pitch, gable-on-hip roof. The house has horizontal vinyl and brick siding and replacement windows.

Camera facing northwest.

Survey Date:	September 4, 2019
Resource No:	241
Project Location:	Tarrant County
Project Name and CSJ:	Southeast Connector, CSJ 0008-13-125, etc.
Address, Lat/Long:	4122 Freddie St. 32.702894°, -97.265281°
Function/Sub-function:	DOMESTIC/ Single family dwelling
Construction Date:	1930
NRHP Eligibility:	Not eligible
Integrity/Comments:	Craftsman-influenced Bungalow with front-gable roof, box-gable roof over the porch, horizontal vinyl siding, and replacement windows.

Camera facing northwest.

Survey Date:	September 4, 2019
Resource No:	241
Project Location:	Tarrant County
Project Name and CSJ:	Southeast Connector, CSJ 0008-13-125, etc.
Address, Lat/Long:	4122 Freddie St. 32.702894°, -97.265281°
Function/Sub-function:	DOMESTIC/ Single family dwelling
Construction Date:	1930
NRHP Eligibility:	Not eligible
Integrity/Comments:	Craftsman-influenced Bungalow house with front-gable roof, box-gable roof over the porch, horizontal vinyl siding, and replacement windows.

Camera facing southeast.

Survey Date:	September 4, 2019
Resource No:	242
Project Location:	Tarrant County
Project Name and CSJ:	Southeast Connector, CSJ 0008-13-125, etc.
Address, Lat/Long:	4117 Hardeman St. 32.702932°, -97.264147°
Function/Sub-function:	DOMESTIC/ Single family dwelling
Construction Date:	1935
NRHP Eligibility:	Not eligible
Integrity/Comments:	Minimal traditional house with partially bellcast roof, horizontal vinyl and cedar shake shingle siding, a full-width porch with decorative iron posts, and replacement windows. The house has an addition on the rear (north) façade with a gable roof and horizontal vinyl siding.

Camera facing north.

Survey Date:	September 4, 2019
Resource No:	242
Project Location:	Tarrant County
Project Name and CSJ:	Southeast Connector, CSJ 0008-13-125, etc.
Address, Lat/Long:	4117 Hardeman St. 32.702932°, -97.264147°
Function/Sub-function:	DOMESTIC/ Single family dwelling
Construction Date:	1935
NRHP Eligibility:	Not eligible
Integrity/Comments:	Minimal traditional house with partially bellcast roof, horizontal vinyl and cedar shake shingle siding, a full-width porch with decorative iron posts, and replacement windows. The house has an addition on the rear (north) façade with a gable roof and horizontal vinyl siding.

Camera facing northwest.

Survey Date:	September 4, 2019
Resource No:	243
Project Location:	Tarrant County
Project Name and CSJ:	Southeast Connector, CSJ 0008-13-125, etc.
Address, Lat/Long:	4125 Hardeman St. 32.702987°, -97.263695°
Function/Sub-function:	COMMERCE/ Daycare
Construction Date:	1958
NRHP Eligibility:	Not eligible
Integrity/Comments:	Daycare with flat roof and large metal awning across the front (south) façade, a stone façade under masonite siding, and replacement commercial doors. Currently occupied by New Life Christian Academy.

Camera facing northwest.

Survey Date:	September 4, 2019
Resource No:	243
Project Location:	Tarrant County
Project Name and CSJ:	Southeast Connector, CSJ 0008-13-125, etc.
Address, Lat/Long:	4125 Hardeman St. 32.702987°, -97.263695°
Function/Sub-function:	DOMESTIC/ Single family dwelling
Construction Date:	1958
NRHP Eligibility:	Not eligible
Integrity/Comments:	Daycare with flat roof and large metal awning across the front (south) façade, a stone façade under masonite siding, and replacement commercial doors. Currently occupied by New Life Christian Academy.

Camera facing southwest.

Survey Date:	September 4, 2019
Resource No:	244
Project Location:	Tarrant County
Project Name and CSJ:	Southeast Connector, CSJ 0008-13-125, etc.
Address, Lat/Long:	4148 Miller Ave. 32.702970°, -97.263259°
Function/Sub-function:	COMMERCE/ Gas station
Construction Date:	1955
NRHP Eligibility:	Not eligible
Integrity/Comments:	Former gas station, now dry cleaners, with shed roof over the metal awning, brick and metal siding, replacement commercial windows, and removed roll bay steel doors. A large, metal canopy extends from the front (east) façade. The gas station's gas pump island remains, but the gas pumps are nonextant. Currently occupied by Cowboy Cleaners.

Camera facing northeast.

Survey Date:	September 4, 2019
Resource No:	244
Project Location:	Tarrant County
Project Name and CSJ:	Southeast Connector, CSJ 0008-13-125, etc.
Address, Lat/Long:	4148 Miller Ave. 32.702970°, -97.263259°
Function/Sub-function:	DOMESTIC/ Single family dwelling
Construction Date:	1955
NRHP Eligibility:	Not eligible
Integrity/Comments:	Former gas station, now dry cleaners, with shed roof over the metal awning, brick and metal siding, replacement commercial windows, and removed roll bay steel doors. A large, metal canopy extends from the front (east) façade. The gas station's gas pump island remains, but the gas pumps are nonextant. Currently occupied by Cowboy Cleaners.

Camera facing northwest.

Survey Date:	September 4, 2019
Resource No:	245
Project Location:	Tarrant County
Project Name and CSJ:	Southeast Connector, CSJ 0008-13-125, etc.
Address, Lat/Long:	4113 Miller Ave. 32.702766°, -97.262495°
Function/Sub-function:	COMMERCE/ Market
Construction Date:	1970
NRHP Eligibility:	Not eligible
Integrity/Comments:	Market with flat roof, metal awning extending across the front (west) façade, vertical vinyl and cement siding, and replacement and boarded commercial windows. Currently occupied by a market.

Camera facing east.

Survey Date:	September 4, 2019
Resource No:	245
Project Location:	Tarrant County
Project Name and CSJ:	Southeast Connector, CSJ 0008-13-125, etc.
Address, Lat/Long:	4113 Miller Ave. 32.702766°, -97.262495°
Function/Sub-function:	COMMERCE/ Market
Construction Date:	1970
NRHP Eligibility:	Not eligible
Integrity/Comments:	Market with flat roof, metal awning extending across the front (west) façade, vertical vinyl and cement siding, and replacement and boarded commercial windows. Currently occupied by a market.

Camera facing southeast.

Survey Date:	September 4, 2019
Resource No:	246a
Project Location:	Tarrant County
Project Name and CSJ:	Southeast Connector, CSJ 0008-13-125, etc.
Address, Lat/Long:	4012 Hardeman St. 32.702543°, -97.264324°
Function/Sub-function:	DOMESTIC/ Single family dwelling
Construction Date:	1954
NRHP Eligibility:	Not eligible
Integrity/Comments:	Ranch style house with shallow-pitch, gable-on-hip roof, horizontal vinyl and brick siding, a garage with a replacement garage door, and replacement windows.

Camera facing southwest.

Survey Date:	September 4, 2019
Resource No:	246a
Project Location:	Tarrant County
Project Name and CSJ:	Southeast Connector, CSJ 0008-13-125, etc.
Address, Lat/Long:	4012 Hardeman St. 32.702543°, -97.264324°
Function/Sub-function:	DOMESTIC/ Single family dwelling
Construction Date:	1954
NRHP Eligibility:	Not eligible
Integrity/Comments:	Ranch style house with shallow-pitch, gable-on-hip roof, horizontal vinyl and brick siding, a garage with a replacement garage door, and replacement windows.

Camera facing southeast.

Survey Date:	September 4, 2019
Resource No:	246b
Project Location:	Tarrant County
Project Name and CSJ:	Southeast Connector, CSJ 0008-13-125, etc.
Address, Lat/Long:	4012 Hardeman St. 32.702425°, -97.264277°
Function/Sub-function:	DOMESTIC/ Shed
Construction Date:	Ca. 1970
NRHP Eligibility:	Not eligible
Integrity/Comments:	Shed with gable roof, exposed rafter tails, and horizontal wood siding.

Camera facing south.

Survey Date:	September 4, 2019
Resource No:	246b
Project Location:	Tarrant County
Project Name and CSJ:	Southeast Connector, CSJ 0008-13-125, etc.
Address, Lat/Long:	4012 Hardeman St. 32.702425°, -97.264277°
Function/Sub-function:	DOMESTIC/ Shed
Construction Date:	Ca. 1970
NRHP Eligibility:	Not eligible
Integrity/Comments:	Shed with gable roof, exposed rafter tails, and horizontal wood siding.

Camera facing south.

Survey Date:	September 4, 2019
Resource No:	247
Project Location:	Tarrant County
Project Name and CSJ:	Southeast Connector, CSJ 0008-13-125, etc.
Address, Lat/Long:	4000 Hardeman St. 32.702498°, -97.264135°
Function/Sub-function:	DOMESTIC/ Single family dwelling
Construction Date:	1954
NRHP Eligibility:	Not eligible
Integrity/Comments:	Ranch style house with shallow-pitch, cross-gable roof, horizontal vinyl and brick siding with vertical wood siding on the gable front. The house features replacement windows, a replacement front door, and a garage with the original garage door.

Camera facing southwest.

Survey Date:	September 4, 2019
Resource No:	247
Project Location:	Tarrant County
Project Name and CSJ:	Southeast Connector, CSJ 0008-13-125, etc.
Address, Lat/Long:	4000 Hardeman St. 32.702498°, -97.264135°
Function/Sub-function:	DOMESTIC/ Single family dwelling
Construction Date:	1954
NRHP Eligibility:	Not eligible
Integrity/Comments:	Ranch style house with shallow-pitch, cross-gable roof, horizontal vinyl and brick siding with vertical wood siding on the gable front. The house features replacement windows, a replacement front door, and a garage with the original garage door.

Camera facing southeast.

Survey Date:	September 4, 2019
Resource No:	248
Project Location:	Tarrant County
Project Name and CSJ:	Southeast Connector, CSJ 0008-13-125, etc.
Address, Lat/Long:	4104 Hardeman St. 32.702513°, -97.263933°
Function/Sub-function:	DOMESTIC/ Single family dwelling
Construction Date:	1954
NRHP Eligibility:	Not eligible
Integrity/Comments:	Ranch style house with shallow-pitch, center-gable roof, horizontal vinyl and wood siding, polychrome vertical wood siding, brick siding, a recessed porch, and replacement windows. The house has an addition with a shed roof, horizontal vinyl siding, and replacement windows.

Camera facing southeast.

Survey Date:	September 4, 2019
Resource No:	248
Project Location:	Tarrant County
Project Name and CSJ:	Southeast Connector, CSJ 0008-13-125, etc.
Address, Lat/Long:	4104 Hardeman St. 32.702513°, -97.263933°
Function/Sub-function:	DOMESTIC/ Single family dwelling
Construction Date:	1954
NRHP Eligibility:	Not eligible
Integrity/Comments:	Ranch style house with shallow-pitch, center-gable roof, horizontal vinyl and wood siding, polychrome vertical wood siding, brick siding, a recessed porch, and replacement windows. The house has an addition with a shed roof, horizontal vinyl siding, and replacement windows.

Camera facing southwest.

Survey Date:	September 4, 2019
Resource No:	249
Project Location:	Tarrant County
Project Name and CSJ:	Southeast Connector, CSJ 0008-13-125, etc.
Address, Lat/Long:	4013 Childress St. 32.702107°, -97.264297°
Function/Sub-function:	DOMESTIC/ Single family dwelling
Construction Date:	1952
NRHP Eligibility:	Not eligible
Integrity/Comments:	Ranch style house with shallow-pitch, side-gable roof, horizontal vinyl and brick siding, a recessed porch, replacement windows, and a garage with a replacement garage door. The house has an addition on the rear (north) façade with a gable roof and horizontal vinyl siding.

Camera facing northwest.

Survey Date:	September 4, 2019
Resource No:	249
Project Location:	Tarrant County
Project Name and CSJ:	Southeast Connector, CSJ 0008-13-125, etc.
Address, Lat/Long:	4013 Childress St. 32.702107°, -97.264297°
Function/Sub-function:	DOMESTIC/ Single family dwelling
Construction Date:	1952
NRHP Eligibility:	Not eligible
Integrity/Comments:	Ranch style house with shallow-pitch, side-gable roof, horizontal vinyl and brick siding, a recessed porch, replacement windows, and a garage with a replacement garage door. The house has an addition on the rear (north) façade with a gable roof and horizontal vinyl siding.

Camera facing east.

Survey Date:	September 4, 2019
Resource No:	250
Project Location:	Tarrant County
Project Name and CSJ:	Southeast Connector, CSJ 0008-13-125, etc.
Address, Lat/Long:	4101 Childress St. 32.702031°, -97.264116°
Function/Sub-function:	DOMESTIC/ Single family dwelling
Construction Date:	1953
NRHP Eligibility:	Not eligible
Integrity/Comments:	Ranch style house with a shallow-pitch, gable-on-hip roof, horizontal vinyl and brick siding, and replacement windows. The house has an enclosed carport, now garage, with a shallow-pitch, hip roof, horizontal vinyl siding, and non-historic age windows and a garage door. Per aerial imagery, the house has a large addition on the rear (north) façade.

Camera facing northeast.

Survey Date:	September 4, 2019
Resource No:	250
Project Location:	Tarrant County
Project Name and CSJ:	Southeast Connector, CSJ 0008-13-125, etc.
Address, Lat/Long:	4101 Childress St. 32.702031°, -97.264116°
Function/Sub-function:	DOMESTIC/ Single family dwelling
Construction Date:	1953
NRHP Eligibility:	Not eligible
Integrity/Comments:	Ranch style house with a shallow-pitch, gable-on-hip roof, horizontal vinyl and brick siding, and replacement windows. The house has an enclosed carport, now garage, with a shallow-pitch, hip roof, horizontal vinyl siding, and non-historic age windows and a garage door. Per aerial imagery, the house has a large addition on the rear (north) façade.

Camera facing northwest.

Survey Date:	September 4, 2019
Resource No:	251
Project Location:	Tarrant County
Project Name and CSJ:	Southeast Connector, CSJ 0008-13-125, etc.
Address, Lat/Long:	4105 Childress St. 32.702024°, -97.263909°
Function/Sub-function:	DOMESTIC/ Single family dwelling
Construction Date:	1953
NRHP Eligibility:	Not eligible
Integrity/Comments:	Ranch style house with mixed horizontal bevel and vertical wood siding, replacement sash windows with decorative surrounds, and a partial CMU foundation wall. The moderate cross-gabled roof has minimal eaves, with an inset porch porch with a single square wood post. The garage door is modern.

Camera facing northeast.

Survey Date:	September 4, 2019
Resource No:	251
Project Location:	Tarrant County
Project Name and CSJ:	Southeast Connector, CSJ 0008-13-125, etc.
Address, Lat/Long:	4105 Childress St. 32.702024°, -97.263909°
Function/Sub-function:	DOMESTIC/ Single family dwelling
Construction Date:	1953
NRHP Eligibility:	Not eligible
Integrity/Comments:	Ranch style house with mixed horizontal bevel and vertical wood siding, replacement sash windows with decorative surrounds, and a partial CMU foundation wall. The moderate cross-gabled roof has minimal eaves, with an inset porch with a single square wood post. The garage door is modern.

Camera facing northwest.

Survey Date:	September 4, 2019
Resource No:	252
Project Location:	Tarrant County
Project Name and CSJ:	Southeast Connector, CSJ 0008-13-125, etc.
Address, Lat/Long:	4202 Miller Ave. 32.702139°, -97.263503°
Function/Sub-function:	COMMERCE/ Specialty
Construction Date:	Ca. 1955
NRHP Eligibility:	Not eligible
Integrity/Comments:	Large, brick masonry commercial building with painted brick, replacement metal frame picture windows, double glass doors, and a full length flat metal awning with metal support posts. The flat roof has a parapet with minor stepping at the corners and in the center. Several of the business spaces are vacant, although at least two are occupied. Loading docks (unused) are located at the rear of the building.

Camera facing southwest.

Survey Date:	September 4, 2019
Resource No:	252
Project Location:	Tarrant County
Project Name and CSJ:	Southeast Connector, CSJ 0008-13-125, etc.
Address, Lat/Long:	4202 Miller Ave. 32.702139°, -97.263503°
Function/Sub-function:	COMMERCE/ Specialty
Construction Date:	Ca. 1955
NRHP Eligibility:	Not eligible
Integrity/Comments:	Large, brick masonry commercial building with painted brick, replacement metal frame picture windows, double glass doors, and a full length flat metal awning with metal support posts. The flat roof has a parapet with minor stepping at the corners and in the center. Several of the business spaces are vacant, although at least two are occupied. Loading docks (unused) are located at the rear of the building.

Camera facing southeast.

Survey Date:	September 4, 2019
Resource No:	252
Project Location:	Tarrant County
Project Name and CSJ:	Southeast Connector, CSJ 0008-13-125, etc.
Address, Lat/Long:	4202 Miller Ave. 32.702139°, -97.263503°
Function/Sub-function:	COMMERCE/ Specialty
Construction Date:	Ca. 1955
NRHP Eligibility:	Not eligible
Integrity/Comments:	Large, brick masonry commercial building with painted brick, replacement metal frame picture windows, double glass doors, and a full length flat metal awning with metal support posts. The flat roof has a parapet with minor stepping at the corners and in the center. Several of the business spaces are vacant, although at least two are occupied. Loading docks (unused) are located at the rear of the building.

Camera facing southeast.

Survey Date:	September 4, 2019
Resource No:	253
Project Location:	Tarrant County
Project Name and CSJ:	Southeast Connector, CSJ 0008-13-125, etc.
Address, Lat/Long:	4201 Miller Ave 32.702421°, -97.262532°
Function/Sub-function:	COMMERCE/ Specialty
Construction Date:	Ca. 1955
NRHP Eligibility:	Not eligible
Integrity/Comments:	Former service station converted into an auto mechanic. The central, original building has brick siding and replacement metal frame windows with security bars. The metal canopy has simple metal pole supports. The island is present but the pumps have been removed. A CMU addition with structural steel siding is on the south end of the building with replacement windows and a bay door; a second garage addition of structural steel is on the north side.

Camera facing northeast.

Survey Date:	September 4, 2019
Resource No:	253
Project Location:	Tarrant County
Project Name and CSJ:	Southeast Connector, CSJ 0008-13-125, etc.
Address, Lat/Long:	4201 Miller Ave 32.702421°, -97.262532°
Function/Sub-function:	COMMERCE/ Specialty
Construction Date:	Ca. 1955
NRHP Eligibility:	Not eligible
Integrity/Comments:	Former service station converted into an auto mechanic. The central, original building has brick siding and replacement metal frame windows with security bars. The metal canopy has simple metal pole supports. The island is present but the pumps have been removed. A CMU addition with structural steel siding is on the south end of the building with replacement windows and a bay door; a second garage addition of structural steel is on the north side.



Camera facing southeast.

Survey Date:	September 5, 2019
Resource No:	254
Project Location:	Tarrant County
Project Name and CSJ:	Southeast Connector, CSJ 0008-13-125, etc.
Address, Lat/Long:	3837 Childress St. 32.701996°, -97.266706°
Function/Sub-function:	DOMESTIC/ Single family dwelling
Construction Date:	1953
NRHP Eligibility:	Not eligible
Integrity/Comments:	Ranch style house with replacement siding, replacement metal sash windows with false shutters, and a shallow cross-gabled roof with minimal eaves. The small inset porch has a single decorative metal porch support. The garage door is modern.

Camera facing north.

Survey Date:	September 5, 2019
Resource No:	254
Project Location:	Tarrant County
Project Name and CSJ:	Southeast Connector, CSJ 0008-13-125, etc.
Address, Lat/Long:	3837 Childress St. 32.701996°, -97.266706°
Function/Sub-function:	DOMESTIC/ Single family dwelling
Construction Date:	1953
NRHP Eligibility:	Not eligible
Integrity/Comments:	Ranch style house with replacement siding, replacement metal sash windows with false shutters, and a shallow cross-gabled roof with minimal eaves. The small inset porch has a single decorative metal porch support. The garage door is modern.

Camera facing northwest.

Survey Date:	September 5, 2019
Resource No:	255
Project Location:	Tarrant County
Project Name and CSJ:	Southeast Connector, CSJ 0008-13-125, etc.
Address, Lat/Long:	3844 Childress St. 32.701668°, -97.266330°
Function/Sub-function:	DOMESTIC/ Single family dwelling
Construction Date:	1953
NRHP Eligibility:	Not eligible
Integrity/Comments:	Ranch style house with brick and mixed wood siding, replacement multilight sash windows, and a clipped hipped gable roof with minimal eaves. The inset porch has no ornamentation and the garage door is modern.

Camera facing southwest.

Survey Date:	September 5, 2019
Resource No:	255
Project Location:	Tarrant County
Project Name and CSJ:	Southeast Connector, CSJ 0008-13-125, etc.
Address, Lat/Long:	3844 Childress St. 32.701668°, -97.266330°
Function/Sub-function:	DOMESTIC/ Single family dwelling
Construction Date:	1953
NRHP Eligibility:	Not eligible
Integrity/Comments:	Ranch style house with brick and mixed wood siding, replacement multilight sash windows, and a clipped hipped gable roof with minimal eaves. The inset porch has no ornamentation and the garage door is modern.

Camera facing southeast.

Survey Date:	September 5, 2019
Resource No:	256
Project Location:	Tarrant County
Project Name and CSJ:	Southeast Connector, CSJ 0008-13-125, etc.
Address, Lat/Long:	3848 Childress St. 32.701640°, -97.266112°
Function/Sub-function:	DOMESTIC/ Single family dwelling
Construction Date:	1953
NRHP Eligibility:	Not eligible
Integrity/Comments:	Ranch-influenced house with replacement fiberboard siding over a brick siding foundation skirt, replacement metal sash windows with security bars, and a shallow side-gabled roof with one small projecting gable and minimal eaves. The small inset porch has no ornamentation. The garage door is modern.

Camera facing southwest.

Survey Date:	September 5, 2019
Resource No:	256
Project Location:	Tarrant County
Project Name and CSJ:	Southeast Connector, CSJ 0008-13-125, etc.
Address, Lat/Long:	3848 Childress St. 32.701640°, -97.266112°
Function/Sub-function:	DOMESTIC/ Single family dwelling
Construction Date:	1953
NRHP Eligibility:	Not eligible
Integrity/Comments:	Ranch-influenced house with replacement fiberboard siding over a brick siding foundation skirt, replacement metal sash windows with security bars, and a shallow side-gabled roof with one small projecting gable and minimal eaves. The small inset porch has no ornamentation. The garage door is modern.

Camera facing southeast.

Survey Date:	September 5, 2019
Resource No:	257
Project Location:	Tarrant County
Project Name and CSJ:	Southeast Connector, CSJ 0008-13-125, etc.
Address, Lat/Long:	3901 Killian St. 32.701117°, -97.265673°
Function/Sub-function:	DOMESTIC/ Single family dwelling
Construction Date:	1952
NRHP Eligibility:	Not eligible
Integrity/Comments:	Ranch style house with replacement siding and a brick siding foundation skirt, metal sash windows, and a cross-gabled roof with modest eaves. The small inset porch has a single square wood post. The garage has been converted to interior living space.

Camera facing northwest.

Survey Date:	September 5, 2019
Resource No:	257
Project Location:	Tarrant County
Project Name and CSJ:	Southeast Connector, CSJ 0008-13-125, etc.
Address, Lat/Long:	3901 Killian St. 32.701117°, -97.265673°
Function/Sub-function:	DOMESTIC/ Single family dwelling
Construction Date:	1952
NRHP Eligibility:	Not eligible
Integrity/Comments:	Ranch style house with replacement siding and a brick siding foundation skirt, metal sash windows, and a cross-gabled roof with modest eaves. The small inset porch has a single square wood post. The garage has been converted to interior living space.

Camera facing northeast.

Survey Date:	September 5, 2019
Resource No:	258
Project Location:	Tarrant County
Project Name and CSJ:	Southeast Connector, CSJ 0008-13-125, etc.
Address, Lat/Long:	3900 Killian St. 32.700757°. -97.265678°
Function/Sub-function:	DOMESTIC/ Single family dwelling
Construction Date:	1953
NRHP Eligibility:	Not eligible
Integrity/Comments:	Ranch-style house with beveled wood siding, wood sash windows with security bars, and a gable-on-hipped roof with modest eaves. The small inset raised porch has an added planter wall and is enclosed with security bars. The garage has been converted to interior living space. A small modern shed is in the back yard.

Camera facing southeast.

Survey Date:	September 5, 2019
Resource No:	258
Project Location:	Tarrant County
Project Name and CSJ:	Southeast Connector, CSJ 0008-13-125, etc.
Address, Lat/Long:	3900 Killian St. 32.700757°. -97.265678°
Function/Sub-function:	DOMESTIC/ Single family dwelling
Construction Date:	1953
NRHP Eligibility:	Not eligible
Integrity/Comments:	Ranch-style house with beveled wood siding, wood sash windows with security bars, and a gable-on-hipped roof with modest eaves. The small inset raised porch has an added planter wall and is enclosed with security bars. The garage has been converted to interior living space. A small modern shed is in the back yard.

Camera facing northeast.

Survey Date:	September 5, 2019
Resource No:	258
Project Location:	Tarrant County
Project Name and CSJ:	Southeast Connector, CSJ 0008-13-125, etc.
Address, Lat/Long:	3900 Killian St. 32.700757°. -97.265678°
Function/Sub-function:	DOMESTIC/ Single family dwelling
Construction Date:	1953
NRHP Eligibility:	Not eligible
Integrity/Comments:	Ranch-style house with beveled wood siding, wood sash windows with security bars, and a gable-on-hipped roof with modest eaves. The small inset raised porch has an added planter wall and is enclosed with security bars. The garage has been converted to interior living space. A small modern shed is in the back yard.

Camera facing east.

Survey Date:	September 5, 2019
Resource No:	259
Project Location:	Tarrant County
Project Name and CSJ:	Southeast Connector, CSJ 0008-13-125, etc.
Address, Lat/Long:	3904 Killian St. 32.700738°, -97.265478°
Function/Sub-function:	DOMESTIC/ Single family dwelling
Construction Date:	Ca. 1955
NRHP Eligibility:	Not eligible
Integrity/Comments:	Ranch style house with replacement brick siding with decorative stone quoins on the corners, replacement sash windows, and a shallow cross-gabled roof with minimal eaves. The small inset porch has no ornamentation. No garage is visible (likely converted to interior living space). A concrete and brick wall with metal fencing surrounds the property.

Camera facing south.

Survey Date:	September 5, 2019
Resource No:	259
Project Location:	Tarrant County
Project Name and CSJ:	Southeast Connector, CSJ 0008-13-125, etc.
Address, Lat/Long:	3904 Killian St. 32.700738°, -97.265478°
Function/Sub-function:	DOMESTIC/ Single family dwelling
Construction Date:	Ca. 1955
NRHP Eligibility:	Not eligible
Integrity/Comments:	Ranch style house with replacement brick siding with decorative stone quoins on the corners, replacement sash windows, and a shallow cross-gabled roof with minimal eaves. The small inset porch has no ornamentation. No garage is visible (likely converted to interior living space). A concrete and brick wall with metal fencing surrounds the property.

Camera facing southwest.

Survey Date:	September 5, 2019
Resource No:	260
Project Location:	Tarrant County
Project Name and CSJ:	Southeast Connector, CSJ 0008-13-125, etc.
Address, Lat/Long:	3908 Killian St. 32.700749°, -97.265293°
Function/Sub-function:	DOMESTIC/ Single family dwelling
Construction Date:	1953
NRHP Eligibility:	Not eligible
Integrity/Comments:	Ranch style house with replacement siding and brick siding foundation skirt, replacement sash windows, and a shallow gable-on-hipped roof with modest eaves. The small porch has a single turned wood post. The garage has been converted to interior living space.

Camera facing south.

Survey Date:	September 5, 2019
Resource No:	260
Project Location:	Tarrant County
Project Name and CSJ:	Southeast Connector, CSJ 0008-13-125, etc.
Address, Lat/Long:	3908 Killian St. 32.700749°, -97.265293°
Function/Sub-function:	DOMESTIC/ Single family dwelling
Construction Date:	1953
NRHP Eligibility:	Not eligible
Integrity/Comments:	Ranch style house with replacement siding and brick siding foundation skirt, replacement sash windows, and a shallow gable-on-hipped roof with modest eaves. The small porch has a single turned wood post. The garage has been converted to interior living space.

Camera facing southwest.

Survey Date:	September 5, 2019
Resource No:	261
Project Location:	Tarrant County
Project Name and CSJ:	Southeast Connector, CSJ 0008-13-125, etc.
Address, Lat/Long:	3901 Willbarger St. 32.700268°, -97.265713°
Function/Sub-function:	DOMESTIC/ Single family dwelling
Construction Date:	1952
NRHP Eligibility:	Not eligible
Integrity/Comments:	Ranch style house with replacement siding and brick siding foundation skirt, replacement sash windows, and a shallow gable-on-hipped roof with modest eaves. The small porch has no ornamentation. A large addition on the rear has a simple shed porch awning. The garage door is modern. A modern shed is in the backyard.

Camera facing northeast.

Survey Date:	September 5, 2019
Resource No:	261
Project Location:	Tarrant County
Project Name and CSJ:	Southeast Connector, CSJ 0008-13-125, etc.
Address, Lat/Long:	3901 Willbarger St. 32.700268°, -97.265713°
Function/Sub-function:	DOMESTIC/ Single family dwelling
Construction Date:	1952
NRHP Eligibility:	Not eligible
Integrity/Comments:	Ranch style house with replacement siding and brick siding foundation skirt, replacement sash windows, and a shallow gable-on-hipped roof with modest eaves. The small porch has no ornamentation. A large addition on the rear has a simple shed porch awning. The garage door is modern. A modern shed is in the backyard.

Camera facing southeast.

Survey Date:	September 5, 2019
Resource No:	261
Project Location:	Tarrant County
Project Name and CSJ:	Southeast Connector, CSJ 0008-13-125, etc.
Address, Lat/Long:	3901 Willbarger St. 32.700268°, -97.265713°
Function/Sub-function:	DOMESTIC/ Single family dwelling
Construction Date:	1952
NRHP Eligibility:	Not eligible
Integrity/Comments:	Ranch style house with replacement siding and brick siding foundation skirt, replacement sash windows, and a shallow gable-on-hipped roof with modest eaves. The small porch has no ornamentation. A large addition on the rear has a simple shed porch awning. The garage door is modern. A modern shed is in the backyard.

Camera facing southeast.

Survey Date:	September 5, 2019
Resource No:	262
Project Location:	Tarrant County
Project Name and CSJ:	Southeast Connector, CSJ 0008-13-125, etc.
Address, Lat/Long:	3905 Willbarger St. 32.700265°, -97.265490°
Function/Sub-function:	DOMESTIC/ Single family dwelling
Construction Date:	1952
NRHP Eligibility:	Not eligible
Integrity/Comments:	Ranch style house with replacement siding and brick siding foundation skirt, replacement multilight sash windows, and a cross-gabled roof with modest eaves. The small porch has a single wood post. The garage has been converted to living space, and a large gabled carport addition added to the front of the building. Visibility is limited due to vegetation.



Camera facing north.

Survey Date:	September 5, 2019
Resource No:	262
Project Location:	Tarrant County
Project Name and CSJ:	Southeast Connector, CSJ 0008-13-125, etc.
Address, Lat/Long:	3905 Willbarger St. 32.700265°, -97.265490°
Function/Sub-function:	DOMESTIC/ Single family dwelling
Construction Date:	1952
NRHP Eligibility:	Not eligible
Integrity/Comments:	Ranch style house with replacement siding and brick siding foundation skirt, replacement multilight sash windows, and a cross-gabled roof with modest eaves. The small porch has a single wood post. The garage has been converted to living space, and a large gabled carport addition added to the front of the building. Visibility is limited due to vegetation.

Camera facing northwest.

Survey Date:	September 5, 2019
Resource No:	263
Project Location:	Tarrant County
Project Name and CSJ:	Southeast Connector, CSJ 0008-13-125, etc.
Address, Lat/Long:	3909 Willbarger St. 32.700263°, -97.265262°
Function/Sub-function:	DOMESTIC/ Single family dwelling
Construction Date:	1952
NRHP Eligibility:	Not eligible
Integrity/Comments:	Ranch style house with replacement siding and brick siding foundation skirt, replacement sash windows, and a shallow gable-on-hipped roof with modest eaves. The small porch has a metal security door. The garage door is modern.

Camera facing northeast.

Survey Date:	September 5, 2019
Resource No:	263
Project Location:	Tarrant County
Project Name and CSJ:	Southeast Connector, CSJ 0008-13-125, etc.
Address, Lat/Long:	3909 Willbarger St. 32.700263°, -97.265262°
Function/Sub-function:	DOMESTIC/ Single family dwelling
Construction Date:	1952
NRHP Eligibility:	Not eligible
Integrity/Comments:	Ranch style house with replacement siding and brick siding foundation skirt, replacement sash windows, and a shallow gable-on-hipped roof with modest eaves. The small porch has a metal security door. The garage door is modern.

Camera facing north.

Survey Date:	September 5, 2019
Resource No:	264
Project Location:	Tarrant County
Project Name and CSJ:	Southeast Connector, CSJ 0008-13-125, etc.
Address, Lat/Long:	3913 Willbarger St. 32.700243°, -97.265070°
Function/Sub-function:	DOMESTIC/ Vacant
Construction Date:	1952
NRHP Eligibility:	Not eligible
Integrity/Comments:	Vacant Ranch style house with beveled wood siding and brick siding foundation skirt, a mix of wood and metal sash windows, and a shallow cross-gabled roof with modest eaves. The small porch has a single decorative metal support post. No garage is visible and may have been converted to interior living space. The property is heavily overgrown with vegetation, with limited visibility.

Camera facing north.

Survey Date:	September 5, 2019
Resource No:	264
Project Location:	Tarrant County
Project Name and CSJ:	Southeast Connector, CSJ 0008-13-125, etc.
Address, Lat/Long:	3913 Willbarger St. 32.700243°, -97.265070°
Function/Sub-function:	DOMESTIC/ Vacant
Construction Date:	1952
NRHP Eligibility:	Not eligible
Integrity/Comments:	Vacant Ranch style house with beveled wood siding and brick siding foundation skirt, a mix of wood and metal sash windows, and a shallow cross-gabled roof with modest eaves. The small porch has a single decorative metal support post. No garage is visible and may have been converted to interior living space. The property is heavily overgrown with vegetation, with limited visibility.

Camera facing north.

Survey Date:	September 5, 2019
Resource No:	265
Project Location:	Tarrant County
Project Name and CSJ:	Southeast Connector, CSJ 0008-13-125, etc.
Address, Lat/Long:	4001 Willbarger St. 32.700263°, -97.264895°
Function/Sub-function:	DOMESTIC/ Single family dwelling
Construction Date:	1952
NRHP Eligibility:	Not eligible
Integrity/Comments:	Ranch style house with replacement siding, replacement metal sash windows, and a shallow cross-gabled roof with modest eaves. The small porch has a concrete wheelchair ramp and single square wood post. The garage door is modern.

Camera facing northwest.

Survey Date:	September 5, 2019
Resource No:	265
Project Location:	Tarrant County
Project Name and CSJ:	Southeast Connector, CSJ 0008-13-125, etc.
Address, Lat/Long:	4001 Willbarger St. 32.700263°, -97.264895°
Function/Sub-function:	DOMESTIC/ Single family dwelling
Construction Date:	1952
NRHP Eligibility:	Not eligible
Integrity/Comments:	Ranch style house with replacement siding, replacement metal sash windows, and a shallow cross-gabled roof with modest eaves. The small porch has a concrete wheelchair ramp and single square wood post. The garage door is modern.

Camera facing northeast.

Survey Date:	September 5, 2019
Resource No:	266
Project Location:	Tarrant County
Project Name and CSJ:	Southeast Connector, CSJ 0008-13-125, etc.
Address, Lat/Long:	4005 Willbarger St. 32.700250°, -97.264717°
Function/Sub-function:	DOMESTIC/ Single family dwelling
Construction Date:	1952
NRHP Eligibility:	Not eligible
Integrity/Comments:	Ranch style house with replacement siding and brick siding foundation skirt, replacement sash windows with security bars, and a shallow gable-on-hipped roof with modest eaves. The small porch has a low brick wall and has been enclosed with security bars. The garage has been converted to interior living space.

Camera facing northeast.

Survey Date:	September 5, 2019
Resource No:	266
Project Location:	Tarrant County
Project Name and CSJ:	Southeast Connector, CSJ 0008-13-125, etc.
Address, Lat/Long:	4005 Willbarger St. 32.700250°, -97.264717°
Function/Sub-function:	DOMESTIC/ Single family dwelling
Construction Date:	1952
NRHP Eligibility:	Not eligible
Integrity/Comments:	Ranch style house with replacement siding and brick siding foundation skirt, replacement sash windows with security bars, and a shallow gable-on-hipped roof with modest eaves. The small porch has a low brick wall and has been enclosed with security bars. The garage has been converted to interior living space.

Camera facing northwest.

Survey Date:	September 5, 2019
Resource No:	267
Project Location:	Tarrant County
Project Name and CSJ:	Southeast Connector, CSJ 0008-13-125, etc.
Address, Lat/Long:	4009 Willbarger St. 32.700232°, -97.264511°
Function/Sub-function:	DOMESTIC/ Vacant
Construction Date:	Ca. 1970
NRHP Eligibility:	Not eligible
Integrity/Comments:	Two-story Ranch style house with mixed brick siding, replacement windows, and a shallow cross-gabled roof with modest eaves. The small porch has a single square wood post. The garage has a single bay with metal door. Visibility is limited due to heavy vegetation.



Camera facing northwest.

Survey Date:	September 5, 2019
Resource No:	267
Project Location:	Tarrant County
Project Name and CSJ:	Southeast Connector, CSJ 0008-13-125, etc.
Address, Lat/Long:	4009 Willbarger St. 32.700232°, -97.264511°
Function/Sub-function:	DOMESTIC/ Vacant
Construction Date:	Ca. 1970
NRHP Eligibility:	Not eligible
Integrity/Comments:	Two-story Ranch style house with mixed brick siding, replacement windows, and a shallow cross-gabled roof with modest eaves. The small porch has a single square wood post. The garage has a single bay with metal door. Visibility is limited due to heavy vegetation.

Camera facing northeast.

Survey Date:	September 5, 2019
Resource No:	267
Project Location:	Tarrant County
Project Name and CSJ:	Southeast Connector, CSJ 0008-13-125, etc.
Address, Lat/Long:	4009 Willbarger St. 32.700232°, -97.264511°
Function/Sub-function:	DOMESTIC/ Vacant
Construction Date:	Ca. 1970
NRHP Eligibility:	Not eligible
Integrity/Comments:	Two-story Ranch style house with mixed brick siding, replacement windows, and a shallow cross-gabled roof with modest eaves. The small porch has a single square wood post. The garage has a single bay with metal door. Visibility is limited due to heavy vegetation.

Camera facing southwest.

Survey Date:	September 5, 2019
Resource No:	268
Project Location:	Tarrant County
Project Name and CSJ:	Southeast Connector, CSJ 0008-13-125, etc.
Address, Lat/Long:	3900 Willbarger St. 32.699820°, -97.265690°
Function/Sub-function:	DOMESTIC/ Vacant
Construction Date:	1953
NRHP Eligibility:	Not eligible
Integrity/Comments:	Ranch style house with replacement siding, replacement metal sash windows with false shutters, and a shallow side-gabled roof with minimal eaves. The small porch has no ornamentation. The garage has been converted to interior living space, and a carport awning added to the front of the house.

Camera facing south.

Survey Date:	September 5, 2019
Resource No:	268
Project Location:	Tarrant County
Project Name and CSJ:	Southeast Connector, CSJ 0008-13-125, etc.
Address, Lat/Long:	3900 Willbarger St. 32.699820°, -97.265690°
Function/Sub-function:	DOMESTIC/ Vacant
Construction Date:	1953
NRHP Eligibility:	Not eligible
Integrity/Comments:	Ranch style house with replacement siding, replacement metal sash windows with false shutters, and a shallow side-gabled roof with minimal eaves. The small porch has no ornamentation. The garage has been converted to interior living space, and a carport awning added to the front of the house.

Camera facing southwest.

Survey Date:	September 5, 2019
Resource No:	269
Project Location:	Tarrant County
Project Name and CSJ:	Southeast Connector, CSJ 0008-13-125, etc.
Address, Lat/Long:	3904 Willbarger St. 32.699818°, -97.265508°
Function/Sub-function:	DOMESTIC/ Single family dwelling
Construction Date:	1953
NRHP Eligibility:	Not eligible
Integrity/Comments:	Ranch style house with replacement siding and brick siding foundation skirt, replacement sash windows with security bars (some with false shutters), and a shallow gable-on-hipped roof with modest eaves. The small porch has a simple square wood post. The garage has been converted to interior living space.

Camera facing south.

Survey Date:	September 5, 2019
Resource No:	269
Project Location:	Tarrant County
Project Name and CSJ:	Southeast Connector, CSJ 0008-13-125, etc.
Address, Lat/Long:	3904 Willbarger St. 32.699818°, -97.265508°
Function/Sub-function:	DOMESTIC/ Single family dwelling
Construction Date:	1953
NRHP Eligibility:	Not eligible
Integrity/Comments:	Ranch style house with replacement siding and brick siding foundation skirt, replacement sash windows with security bars (some with false shutters), and a shallow gable-on-hipped roof with modest eaves. The small porch has a simple square wood post. The garage has been converted to interior living space.

Camera facing southwest.

Survey Date:	September 5, 2019
Resource No:	270
Project Location:	Tarrant County
Project Name and CSJ:	Southeast Connector, CSJ 0008-13-125, etc.
Address, Lat/Long:	3908 Willbarger St. 32.699812°, -97.265317°
Function/Sub-function:	DOMESTIC/ Single family dwelling
Construction Date:	1953
NRHP Eligibility:	Not eligible
Integrity/Comments:	Ranch style house with replacement siding and brick siding foundation skirt, replacement sash windows, and a shallow gable-on-hipped roof with modest eaves. The small inset porch has a simple square wood post. The garage has been converted to interior living space.

Camera facing southwest.

Survey Date:	September 5, 2019
Resource No:	270
Project Location:	Tarrant County
Project Name and CSJ:	Southeast Connector, CSJ 0008-13-125, etc.
Address, Lat/Long:	3908 Willbarger St. 32.699812°, -97.265317°
Function/Sub-function:	DOMESTIC/ Single family dwelling
Construction Date:	1953
NRHP Eligibility:	Not eligible
Integrity/Comments:	Ranch style house with replacement siding and brick siding foundation skirt, replacement sash windows, and a shallow gable-on-hipped roof with modest eaves. The small inset porch has a simple square wood post. The garage has been converted to interior living space.

Camera facing southeast.

Survey Date:	September 5, 2019
Resource No:	271
Project Location:	Tarrant County
Project Name and CSJ:	Southeast Connector, CSJ 0008-13-125, etc.
Address, Lat/Long:	3912 Willbarger St. 32.699835°, -97.265110°
Function/Sub-function:	DOMESTIC/ Single family dwelling
Construction Date:	1953
NRHP Eligibility:	Not eligible
Integrity/Comments:	Ranch style house with replacement siding and brick siding foundation skirt, replacement sash windows, and a shallow gable-on-hipped roof with modest eaves. The inset porch has no ornamentation. The single car garage has a replacement door.

Camera facing southwest.

Survey Date:	September 5, 2019
Resource No:	271
Project Location:	Tarrant County
Project Name and CSJ:	Southeast Connector, CSJ 0008-13-125, etc.
Address, Lat/Long:	3912 Willbarger St. 32.699835°, -97.265110°
Function/Sub-function:	DOMESTIC/ Single family dwelling
Construction Date:	1953
NRHP Eligibility:	Not eligible
Integrity/Comments:	Ranch style house with replacement siding and brick siding foundation skirt, replacement sash windows, and a shallow gable-on-hipped roof with modest eaves. The inset porch has no ornamentation. The single car garage has a replacement door.

Camera facing southeast.

Survey Date:	September 5, 2019
Resource No:	272
Project Location:	Tarrant County
Project Name and CSJ:	Southeast Connector, CSJ 0008-13-125, etc.
Address, Lat/Long:	4000 Willbarger St. 32.699817°, -97.264915°
Function/Sub-function:	DOMESTIC/ Single family dwelling
Construction Date:	1953
NRHP Eligibility:	Not eligible
Integrity/Comments:	Ranch style house with replacement siding and brick siding foundation skirt, replacement sash windows, and a shallow gable-on-hipped roof with modest eaves. The small inset porch has a single square wood post. The single car garage has a replacement door.

Camera facing southeast.

Survey Date:	September 5, 2019
Resource No:	272
Project Location:	Tarrant County
Project Name and CSJ:	Southeast Connector, CSJ 0008-13-125, etc.
Address, Lat/Long:	4000 Willbarger St. 32.699817°, -97.264915°
Function/Sub-function:	DOMESTIC/ Single family dwelling
Construction Date:	1953
NRHP Eligibility:	Not eligible
Integrity/Comments:	Ranch style house with replacement siding and brick siding foundation skirt, replacement sash windows, and a shallow gable-on-hipped roof with modest eaves. The small inset porch has a single square wood post. The single car garage has a replacement door.

Camera facing southwest.

Survey Date:	September 5, 2019
Resource No:	273
Project Location:	Tarrant County
Project Name and CSJ:	Southeast Connector, CSJ 0008-13-125, etc.
Address, Lat/Long:	4004 Willbarger St. 32.699807°, -97.264756°
Function/Sub-function:	DOMESTIC/ Single family dwelling
Construction Date:	1953
NRHP Eligibility:	Not eligible
Integrity/Comments:	Ranch style house with replacement siding and brick siding foundation skirt, replacement metal sash windows with security bars, and a shallow cross-gabled roof with modest eaves. The small inset porch has two square wood posts. The garage has been converted to interior living space.

Camera facing southeast.

Survey Date:	September 5, 2019
Resource No:	273
Project Location:	Tarrant County
Project Name and CSJ:	Southeast Connector, CSJ 0008-13-125, etc.
Address, Lat/Long:	4004 Willbarger St. 32.699807°, -97.264756°
Function/Sub-function:	DOMESTIC/ Single family dwelling
Construction Date:	1953
NRHP Eligibility:	Not eligible
Integrity/Comments:	Ranch style house with replacement siding and brick siding foundation skirt, replacement metal sash windows with security bars, and a shallow cross-gabled roof with modest eaves. The small inset porch has two square wood posts. The garage has been converted to interior living space.

Camera facing southwest.

Survey Date:	September 4, 2019
Resource No:	274
Project Location:	Tarrant County
Project Name and CSJ:	Southeast Connector, CSJ 0008-13-125, etc.
Address, Lat/Long:	4301 Killian St. 32.700795°, -97.262270°
Function/Sub-function:	RELIGION/ Church
Construction Date:	1955
NRHP Eligibility:	Not eligible
Integrity/Comments:	Community of Hope Lutheran Church. The Contemporary-influenced church is a brick masonry building with decorative brick pilasters flanking narrow stained glass windows, with a moderate cross-gable roof with minimal to generous eaves. A simple brick steeple holds the cross. An addition on the southwest side has brick siding, full height narrow windows in a masonry frame, and a flat roof with broad overhangs. Other windows are steel casement, with double steel slab doors with one-over-one lights and flanking side-lights.

Camera facing southeast.

Survey Date:	September 4, 2019
Resource No:	274
Project Location:	Tarrant County
Project Name and CSJ:	Southeast Connector, CSJ 0008-13-125, etc.
Address, Lat/Long:	4301 Killian St. 32.700795°, -97.262270°
Function/Sub-function:	RELIGION/ Church
Construction Date:	1955
NRHP Eligibility:	Not eligible
Integrity/Comments:	Community of Hope Lutheran Church. The Contemporary-influenced church is a brick masonry building with decorative brick pilasters flanking narrow stained glass windows, with a moderate cross-gable roof with minimal to generous eaves. A simple brick steeple holds the cross. An addition on the southwest side has brick siding, full height narrow windows in a masonry frame, and a flat roof with broad overhangs. Other windows are steel casement, with double steel slab doors with one-over-one lights and flanking side-lights.

Camera facing south.

Survey Date:	September 4, 2019
Resource No:	274
Project Location:	Tarrant County
Project Name and CSJ:	Southeast Connector, CSJ 0008-13-125, etc.
Address, Lat/Long:	4301 Killian St. 32.700795°, -97.262270°
Function/Sub-function:	RELIGION/ Church
Construction Date:	1955
NRHP Eligibility:	Not eligible
Integrity/Comments:	Community of Hope Lutheran Church. The Contemporary-influenced church is a brick masonry building with decorative brick pilasters flanking narrow stained glass windows, with a moderate cross-gable roof with minimal to generous eaves. A simple brick steeple holds the cross. An addition on the southwest side has brick siding, full height narrow windows in a masonry frame, and a flat roof with broad overhangs. Other windows are steel casement, with double steel slab doors with one-over-one lights and flanking side-lights.

Camera facing southwest.

Survey Date:	September 4, 2019
Resource No:	275
Project Location:	Tarrant County
Project Name and CSJ:	Southeast Connector, CSJ 0008-13-125, etc.
Address, Lat/Long:	4213 Killian St. 32.701449°, -97.262263°
Function/Sub-function:	DOMESTIC/ Vacant
Construction Date:	1955
NRHP Eligibility:	Not eligible
Integrity/Comments:	Vacant Ranch style house with brick siding, boarded up windows, and a shallow gable-on-hipped roof with generous eaves. The inset porch has one brick base with a decorative metal support, and a second support without a brick base. The single car carport has a low brick wall with decorative metal support.

Camera facing north.

Survey Date:	September 4, 2019
Resource No:	275
Project Location:	Tarrant County
Project Name and CSJ:	Southeast Connector, CSJ 0008-13-125, etc.
Address, Lat/Long:	4213 Killian St. 32.701449°, -97.262263°
Function/Sub-function:	DOMESTIC/ Vacant
Construction Date:	1955
NRHP Eligibility:	Not eligible
Integrity/Comments:	Vacant Ranch style house with brick siding, boarded up windows, and a shallow gable-on-hipped roof with generous eaves. The inset porch has one brick base with a decorative metal support, and a second support without a brick base. The single car carport has a low brick wall with decorative metal support.

Camera facing northwest.

Survey Date:	September 4, 2019
Resource No:	276
Project Location:	Tarrant County
Project Name and CSJ:	Southeast Connector, CSJ 0008-13-125, etc.
Address, Lat/Long:	4217 Killian St. 32.701463°, -97.262051°
Function/Sub-function:	DOMESTIC/ Single family dwelling
Construction Date:	1955
NRHP Eligibility:	Not eligible
Integrity/Comments:	Ranch style house with brick siding, replacement metal sash windows, and a shallow cross-gabled roof with modest eaves. The inset porch has simple wood support posts. The garage has been converted to living space, and a metal carport added to the west end.

Camera facing northwest.

Survey Date:	September 4, 2019
Resource No:	276
Project Location:	Tarrant County
Project Name and CSJ:	Southeast Connector, CSJ 0008-13-125, etc.
Address, Lat/Long:	4217 Killian St. 32.701463°, -97.262051°
Function/Sub-function:	DOMESTIC/ Single family dwelling
Construction Date:	1955
NRHP Eligibility:	Not eligible
Integrity/Comments:	Ranch style house with brick siding, replacement metal sash windows, and a shallow cross-gabled roof with modest eaves. The inset porch has simple wood support posts. The garage has been converted to living space, and a metal carport added to the west end.

Camera facing northeast.

Survey Date:	September 4, 2019
Resource No:	277
Project Location:	Tarrant County
Project Name and CSJ:	Southeast Connector, CSJ 0008-13-125, etc.
Address, Lat/Long:	4221 Killian St. 32.701453°, -97.261870°
Function/Sub-function:	DOMESTIC/ Single family dwelling
Construction Date:	1955
NRHP Eligibility:	Not eligible
Integrity/Comments:	Ranch style house with brick and wood siding, replacement multilight sash windows, and a shallow hipped roof with modest eaves. The small inset porch has no ornamentation. The single-car garage has a modern metal door.

Camera facing northwest.

Survey Date:	September 4, 2019
Resource No:	277
Project Location:	Tarrant County
Project Name and CSJ:	Southeast Connector, CSJ 0008-13-125, etc.
Address, Lat/Long:	4221 Killian St. 32.701453°, -97.261870°
Function/Sub-function:	DOMESTIC/ Single family dwelling
Construction Date:	1955
NRHP Eligibility:	Not eligible
Integrity/Comments:	Ranch style house with brick and wood siding, replacement multilight sash windows, and a shallow hipped roof with modest eaves. The small inset porch has no ornamentation. The single-car garage has a modern metal door.

Camera facing northeast.

Survey Date:	September 4, 2019
Resource No:	278
Project Location:	Tarrant County
Project Name and CSJ:	Southeast Connector, CSJ 0008-13-125, etc.
Address, Lat/Long:	4225 Killian St. 32.701448°, -97.261672°
Function/Sub-function:	DOMESTIC/ Single family dwelling
Construction Date:	1955
NRHP Eligibility:	Not eligible
Integrity/Comments:	Ranch style house with brick and wood siding, sash windows, and a shallow hipped roof with modest eaves. The small inset porch has been screened in with concrete breezeblocks. The single-car garage has a modern metal door. Visibility is limited due to heavy vegetation.



Camera facing northeast.

Survey Date:	September 4, 2019
Resource No:	278
Project Location:	Tarrant County
Project Name and CSJ:	Southeast Connector, CSJ 0008-13-125, etc.
Address, Lat/Long:	4225 Killian St. 32.701448°, -97.261672°
Function/Sub-function:	DOMESTIC/ Single family dwelling
Construction Date:	1955
NRHP Eligibility:	Not eligible
Integrity/Comments:	Ranch style house with brick and wood siding, sash windows, and a shallow hipped roof with modest eaves. The small inset porch has been screened in with concrete breezeblocks. The single-car garage has a modern metal door. Visibility is limited due to heavy vegetation.

Camera facing northwest.

Survey Date:	September 4, 2019
Resource No:	279
Project Location:	Tarrant County
Project Name and CSJ:	Southeast Connector, CSJ 0008-13-125, etc.
Address, Lat/Long:	4229 Killian St. 32.701440°, -97.261480°
Function/Sub-function:	DOMESTIC/ Single family dwelling
Construction Date:	1955
NRHP Eligibility:	Not eligible
Integrity/Comments:	Ranch style house with brick and beveled wood siding, sash and picture windows, and a shallow gable-on-hipped roof with a cross-gable and generous eaves. The inset porch has a small low brick wall and a single support post. The single-car garage has a modern metal door.

Camera facing north.

Survey Date:	September 4, 2019
Resource No:	279
Project Location:	Tarrant County
Project Name and CSJ:	Southeast Connector, CSJ 0008-13-125, etc.
Address, Lat/Long:	4229 Killian St. 32.701440°, -97.261480°
Function/Sub-function:	DOMESTIC/ Single family dwelling
Construction Date:	1955
NRHP Eligibility:	Not eligible
Integrity/Comments:	Ranch style house with brick and beveled wood siding, sash and picture windows, and a shallow gable-on-hipped roof with a cross-gable and generous eaves. The inset porch has a small low brick wall and a single support post. The single-car garage has a modern metal door.

Camera facing northeast.

Survey Date:	September 4, 2019
Resource No:	280
Project Location:	Tarrant County
Project Name and CSJ:	Southeast Connector, CSJ 0008-13-125, etc.
Address, Lat/Long:	4233 Killian St. 32.701423°, -97.261281°
Function/Sub-function:	DOMESTIC/ Single family dwelling
Construction Date:	1955
NRHP Eligibility:	Not eligible
Integrity/Comments:	Ranch style house with brick siding, replacement multilight sash windows, and a shallow cross-gabled roof with minimal eaves and siding under the gables. The small inset porch has a single support post. The single-car garage is currently covered with tarps.

Camera facing northwest.

Survey Date:	September 4, 2019
Resource No:	280
Project Location:	Tarrant County
Project Name and CSJ:	Southeast Connector, CSJ 0008-13-125, etc.
Address, Lat/Long:	4233 Killian St. 32.701423°, -97.261281°
Function/Sub-function:	DOMESTIC/ Single family dwelling
Construction Date:	1955
NRHP Eligibility:	Not eligible
Integrity/Comments:	Ranch style house with brick siding, replacement multilight sash windows, and a shallow cross-gabled roof with minimal eaves and siding under the gables. The small inset porch has a single support post. The single-car garage is currently covered with tarps.

Camera facing northeast.

Survey Date:	September 4, 2019
Resource No:	281
Project Location:	Tarrant County
Project Name and CSJ:	Southeast Connector, CSJ 0008-13-125, etc.
Address, Lat/Long:	4237 Killian St. 32.701421°, -97.261072°
Function/Sub-function:	DOMESTIC/ Single family dwelling
Construction Date:	1955
NRHP Eligibility:	Not eligible
Integrity/Comments:	Ranch style house with brick siding, replacement sash windows and one picture window, and a shallow gable-on-hipped roof with modest eaves. The small inset porch has a single support post on a low brick wall. The single-car garage has a modern door.

Camera facing northeast.

Survey Date:	September 4, 2019
Resource No:	281
Project Location:	Tarrant County
Project Name and CSJ:	Southeast Connector, CSJ 0008-13-125, etc.
Address, Lat/Long:	4237 Killian St. 32.701421°, -97.261072°
Function/Sub-function:	DOMESTIC/ Single family dwelling
Construction Date:	1955
NRHP Eligibility:	Not eligible
Integrity/Comments:	Ranch style house with brick siding, replacement sash windows and one picture window, and a shallow gable-on-hipped roof with modest eaves. The small inset porch has a single support post on a low brick wall. The single-car garage has a modern door.

Camera facing northwest.

Survey Date:	September 4, 2019
Resource No:	282
Project Location:	Tarrant County
Project Name and CSJ:	Southeast Connector, CSJ 0008-13-125, etc.
Address, Lat/Long:	4241 Killian St. 32.701400°, -97.260854°
Function/Sub-function:	DOMESTIC/ Single family dwelling
Construction Date:	1955
NRHP Eligibility:	Not eligible
Integrity/Comments:	Ranch style house with brick siding, replacement sash windows with security bars, and a shallow cross-gabled roof with modest eaves. The projecting porch has two decorative metal supports. The single-car garage has a modern door. The house has two large, modern steel shelters/carports located in the back yard.

Camera facing northeast.

Survey Date:	September 4, 2019
Resource No:	282
Project Location:	Tarrant County
Project Name and CSJ:	Southeast Connector, CSJ 0008-13-125, etc.
Address, Lat/Long:	4241 Killian St. 32.701400°, -97.260854°
Function/Sub-function:	DOMESTIC/ Single family dwelling
Construction Date:	1955
NRHP Eligibility:	Not eligible
Integrity/Comments:	Ranch style house with brick siding, replacement sash windows with security bars, and a shallow cross-gabled roof with modest eaves. The projecting porch has two decorative metal supports. The single-car garage has a modern door. The house has two large, modern steel shelters/carports located in the back yard.

Camera facing northwest.

Survey Date:	September 4, 2019
Resource No:	282
Project Location:	Tarrant County
Project Name and CSJ:	Southeast Connector, CSJ 0008-13-125, etc.
Address, Lat/Long:	4241 Killian St. 32.701400°, -97.260854°
Function/Sub-function:	DOMESTIC/ Single family dwelling
Construction Date:	1955
NRHP Eligibility:	Not eligible
Integrity/Comments:	Ranch style house with brick siding, replacement sash windows with security bars, and a shallow cross-gabled roof with modest eaves. The projecting porch has two decorative metal supports. The single-car garage has a modern door. The house has two large, modern steel shelters/carports located in the back yard.

Camera facing northwest.

Survey Date:	September 4, 2019
Resource No:	282
Project Location:	Tarrant County
Project Name and CSJ:	Southeast Connector, CSJ 0008-13-125, etc.
Address, Lat/Long:	4241 Killian St. 32.701400°, -97.260854°
Function/Sub-function:	DOMESTIC/ Single family dwelling
Construction Date:	1955
NRHP Eligibility:	Not eligible
Integrity/Comments:	Ranch style house with brick siding, replacement sash windows with security bars, and a shallow cross-gabled roof with modest eaves. The projecting porch has two decorative metal supports. The single-car garage has a modern door. The house has two large, modern steel shelters/carports located in the back yard.

Camera facing northwest.

Survey Date:	September 4, 2019
Resource No:	283
Project Location:	Tarrant County
Project Name and CSJ:	Southeast Connector, CSJ 0008-13-125, etc.
Address, Lat/Long:	4249 Killian St. 32.701297°, -97.260486°
Function/Sub-function:	DOMESTIC/ Single family dwelling
Construction Date:	1955
NRHP Eligibility:	Not eligible
Integrity/Comments:	Ranch style house with brick siding, replacement vinyl sash windows and a single picture window, and a shallow gable-on-hipped roof with modest eaves. The inset porch has a single post support. The single-car garage has a modern door.

Camera facing northeast.

Survey Date:	September 4, 2019
Resource No:	283
Project Location:	Tarrant County
Project Name and CSJ:	Southeast Connector, CSJ 0008-13-125, etc.
Address, Lat/Long:	4249 Killian St. 32.701297°, -97.260486°
Function/Sub-function:	DOMESTIC/ Single family dwelling
Construction Date:	1955
NRHP Eligibility:	Not eligible
Integrity/Comments:	Ranch style house with brick siding, replacement vinyl sash windows and a single picture window, and a shallow gable-on-hipped roof with modest eaves. The inset porch has a single post support. The single-car garage has a modern door.

Camera facing northwest.

Survey Date:	September 4, 2019
Resource No:	284
Project Location:	Tarrant County
Project Name and CSJ:	Southeast Connector, CSJ 0008-13-125, etc.
Address, Lat/Long:	4253 Killian St. 32.701304°, -97.260274°
Function/Sub-function:	DOMESTIC/ Single family dwelling
Construction Date:	1955
NRHP Eligibility:	Not eligible
Integrity/Comments:	Ranch style house with replacement stone veneer siding, replacement sash windows with security bars, and a shallow gable-on-hipped roof with modest eaves and exposed rafter tails. The inset porch has a metal security gate. Garage has been converted to interior living space and a carport with a flat roof added to the front of the house.



Camera facing north.

Survey Date:	September 4, 2019
Resource No:	284
Project Location:	Tarrant County
Project Name and CSJ:	Southeast Connector, CSJ 0008-13-125, etc.
Address, Lat/Long:	4253 Killian St. 32.701304°, -97.260274°
Function/Sub-function:	DOMESTIC/ Single family dwelling
Construction Date:	1955
NRHP Eligibility:	Not eligible
Integrity/Comments:	Ranch style house with replacement stone veneer siding, replacement sash windows with security bars, and a shallow gable-on-hipped roof with modest eaves and exposed rafter tails. The inset porch has a metal security gate. Garage has been converted to interior living space and a carport with a flat roof added to the front of the house.

Camera facing northwest.

Survey Date:	September 4, 2019
Resource No:	285
Project Location:	Tarrant County
Project Name and CSJ:	Southeast Connector, CSJ 0008-13-125, etc.
Address, Lat/Long:	4257 Killian St. 32.701287°, -97.260077°
Function/Sub-function:	DOMESTIC/ Single family dwelling
Construction Date:	1956
NRHP Eligibility:	Not eligible
Integrity/Comments:	Ranch style house with brick siding, replacement multilight sash windows, and a shallow cross-gabled roof with modest eaves and wood siding under the gables. The small inset porch has a single decorative metal support. The single-car garage has a modern door.

Camera facing northeast.

Survey Date:	September 4, 2019
Resource No:	285
Project Location:	Tarrant County
Project Name and CSJ:	Southeast Connector, CSJ 0008-13-125, etc.
Address, Lat/Long:	4257 Killian St. 32.701287°, -97.260077°
Function/Sub-function:	DOMESTIC/ Single family dwelling
Construction Date:	1956
NRHP Eligibility:	Not eligible
Integrity/Comments:	Ranch style house with brick siding, replacement multilight sash windows, and a shallow cross-gabled roof with modest eaves and wood siding under the gables. The small inset porch has a single decorative metal support. The single-car garage has a modern door.

Camera facing north.

Survey Date:	September 4, 2019
Resource No:	286
Project Location:	Tarrant County
Project Name and CSJ:	Southeast Connector, CSJ 0008-13-125, etc.
Address, Lat/Long:	4261 Killian St. 32.701301°, -97.259891°
Function/Sub-function:	DOMESTIC/ Single family dwelling
Construction Date:	1956
NRHP Eligibility:	Not eligible
Integrity/Comments:	Ranch style house with brick siding, replacement sash windows, and a shallow gable-on-hipped roof with modest eaves. The inset porch wraps around to include the carport, and has decorative metal supports..

Camera facing northwest.

Survey Date:	September 4, 2019
Resource No:	286
Project Location:	Tarrant County
Project Name and CSJ:	Southeast Connector, CSJ 0008-13-125, etc.
Address, Lat/Long:	4261 Killian St. 32.701301°, -97.259891°
Function/Sub-function:	DOMESTIC/ Single family dwelling
Construction Date:	1956
NRHP Eligibility:	Not eligible
Integrity/Comments:	Ranch style house with brick siding, replacement sash windows, and a shallow gable-on-hipped roof with modest eaves. The inset porch wraps around to include the carport, and has decorative metal supports..

Camera facing northeast.

Survey Date:	September 4, 2019
Resource No:	287
Project Location:	Tarrant County
Project Name and CSJ:	Southeast Connector, CSJ 0008-13-125, etc.
Address, Lat/Long:	4228 Killian St. 32.701052°, -97.261432°
Function/Sub-function:	DOMESTIC/ Single family dwelling
Construction Date:	1955
NRHP Eligibility:	Not eligible
Integrity/Comments:	Ranch style house with brick siding and replacement stone veneer, replacement sash windows (some with cloth awnings), and a shallow cross-gabled roof with modest eaves and wood siding under the gables. The projecting porch has simple wood posts. The garage has been converted to interior living space.

Camera facing southeast.

Survey Date:	September 4, 2019
Resource No:	287
Project Location:	Tarrant County
Project Name and CSJ:	Southeast Connector, CSJ 0008-13-125, etc.
Address, Lat/Long:	4228 Killian St. 32.701052°, -97.261432°
Function/Sub-function:	DOMESTIC/ Single family dwelling
Construction Date:	1955
NRHP Eligibility:	Not eligible
Integrity/Comments:	Ranch style house with brick siding and replacement stone veneer, replacement sash windows (some with cloth awnings), and a shallow cross-gabled roof with modest eaves and wood siding under the gables. The projecting porch has simple wood posts. The garage has been converted to interior living space.

Camera facing southwest.

Survey Date:	September 4, 2019
Resource No:	288
Project Location:	Tarrant County
Project Name and CSJ:	Southeast Connector, CSJ 0008-13-125, etc.
Address, Lat/Long:	4232 Killian St. 32.701025°, -97.261236°
Function/Sub-function:	DOMESTIC/ Single family dwelling
Construction Date:	1955
NRHP Eligibility:	Not eligible
Integrity/Comments:	Ranch style house with brick siding, metal sash and metal frame windows, and a shallow cross-gabled roof with modest eaves and wood siding under the gables. The projecting porch has simple wood posts. The garage door has been covered with tarps.



Camera facing south.

Survey Date:	September 4, 2019
Resource No:	288
Project Location:	Tarrant County
Project Name and CSJ:	Southeast Connector, CSJ 0008-13-125, etc.
Address, Lat/Long:	4232 Killian St. 32.701025°, -97.261236°
Function/Sub-function:	DOMESTIC/ Single family dwelling
Construction Date:	1955
NRHP Eligibility:	Not eligible
Integrity/Comments:	Ranch style house with brick siding, metal sash and metal frame windows, and a shallow cross-gabled roof with modest eaves and wood siding under the gables. The projecting porch has simple wood posts. The garage door has been covered with tarps.

Camera facing southwest.

Survey Date:	September 4, 2019
Resource No:	289
Project Location:	Tarrant County
Project Name and CSJ:	Southeast Connector, CSJ 0008-13-125, etc.
Address, Lat/Long:	4236 Killian St. 32.700981°, -97.261022°
Function/Sub-function:	DOMESTIC/ Single family dwelling
Construction Date:	1955
NRHP Eligibility:	Not eligible
Integrity/Comments:	Ranch style house with brick siding, replacement metal sash and metal frame windows, and a shallow gable-on-hipped roof with modest eaves. The projecting porch has a low brick wall with simple wood posts. The open carport mimics the look of the porch.

Camera facing southeast.

Survey Date:	September 4, 2019
Resource No:	289
Project Location:	Tarrant County
Project Name and CSJ:	Southeast Connector, CSJ 0008-13-125, etc.
Address, Lat/Long:	4236 Killian St. 32.700981°, -97.261022°
Function/Sub-function:	DOMESTIC/ Single family dwelling
Construction Date:	1955
NRHP Eligibility:	Not eligible
Integrity/Comments:	Ranch style house with brick siding, replacement metal sash and metal frame windows, and a shallow gable-on-hipped roof with modest eaves. The projecting porch has a low brick wall with simple wood posts. The open carport mimics the look of the porch.

Camera facing southwest.

Survey Date:	September 4, 2019
Resource No:	290
Project Location:	Tarrant County
Project Name and CSJ:	Southeast Connector, CSJ 0008-13-125, etc.
Address, Lat/Long:	4240 Killian St. 32.700968°, -97.260834°
Function/Sub-function:	DOMESTIC/ Single family dwelling
Construction Date:	1955
NRHP Eligibility:	Not eligible
Integrity/Comments:	Ranch style house with brick siding, replacement metal sash windows, and a shallow gable-on-hipped roof with modest eaves. The small porch has a low brick planter. The one-car garage has a wood swing door.

Camera facing southeast.

Survey Date:	September 4, 2019
Resource No:	290
Project Location:	Tarrant County
Project Name and CSJ:	Southeast Connector, CSJ 0008-13-125, etc.
Address, Lat/Long:	4240 Killian St. 32.700968°, -97.260834°
Function/Sub-function:	DOMESTIC/ Single family dwelling
Construction Date:	1955
NRHP Eligibility:	Not eligible
Integrity/Comments:	Ranch style house with brick siding, replacement metal sash windows, and a shallow gable-on-hipped roof with modest eaves. The small porch has a low brick planter. The one-car garage has a wood swing door.

Camera facing southwest.

Survey Date:	September 4, 2019
Resource No:	291
Project Location:	Tarrant County
Project Name and CSJ:	Southeast Connector, CSJ 0008-13-125, etc.
Address, Lat/Long:	4244 Killian St. 32.700933°, -97.260634°
Function/Sub-function:	DOMESTIC/ Single family dwelling
Construction Date:	1955
NRHP Eligibility:	Not eligible
Integrity/Comments:	Ranch style house with brick siding, metal sash windows (mix of original and replacement), single picture window, and a shallow cross-gabled roof with generous eaves. The small porch has decorative metal posts. The garage has been converted to interior living space.

Camera facing southeast.

Survey Date:	September 4, 2019
Resource No:	291
Project Location:	Tarrant County
Project Name and CSJ:	Southeast Connector, CSJ 0008-13-125, etc.
Address, Lat/Long:	4244 Killian St. 32.700933°, -97.260634°
Function/Sub-function:	DOMESTIC/ Single family dwelling
Construction Date:	1955
NRHP Eligibility:	Not eligible
Integrity/Comments:	Ranch style house with brick siding, metal sash windows (mix of original and replacement), single picture window, and a shallow cross-gabled roof with generous eaves. The small porch has decorative metal posts. The garage has been converted to interior living space.

Camera facing southwest.

Survey Date:	September 4, 2019
Resource No:	292
Project Location:	Tarrant County
Project Name and CSJ:	Southeast Connector, CSJ 0008-13-125, etc.
Address, Lat/Long:	4248 Killian St. 32.700927°, -97.260453°
Function/Sub-function:	DOMESTIC/ Single family dwelling
Construction Date:	1955
NRHP Eligibility:	Not eligible
Integrity/Comments:	Ranch style house with brick and beveled wood siding, replacement multilight sash windows, and a shallow cross-gabled roof with generous eaves. The projecting porch has simple wood posts. The garage has been converted to interior living space.

Camera facing southeast.

Survey Date:	September 4, 2019
Resource No:	292
Project Location:	Tarrant County
Project Name and CSJ:	Southeast Connector, CSJ 0008-13-125, etc.
Address, Lat/Long:	4248 Killian St. 32.700927°, -97.260453°
Function/Sub-function:	DOMESTIC/ Single family dwelling
Construction Date:	1955
NRHP Eligibility:	Not eligible
Integrity/Comments:	Ranch style house with brick and beveled wood siding, replacement multilight sash windows, and a shallow cross-gabled roof with generous eaves. The projecting porch has simple wood posts. The garage has been converted to interior living space.

Camera facing southwest.

Survey Date:	September 4, 2019
Resource No:	293a
Project Location:	Tarrant County
Project Name and CSJ:	Southeast Connector, CSJ 0008-13-125, etc.
Address, Lat/Long:	4249 Killian St. 32.700915°, -97.260080°
Function/Sub-function:	DOMESTIC/ Single family dwelling
Construction Date:	1956
NRHP Eligibility:	Not eligible
Integrity/Comments:	Ranch style house with brick and beveled wood siding, replacement metal sash windows, and a shallow cross-gabled roof with modest eaves and wood siding under the gables. The projecting porch has a low brick wall and single wood post. The garage has been converted to interior living space and a carport (293b) added to the side of the house.

Camera facing southeast.

Survey Date:	September 4, 2019
Resource No:	293a
Project Location:	Tarrant County
Project Name and CSJ:	Southeast Connector, CSJ 0008-13-125, etc.
Address, Lat/Long:	4249 Killian St. 32.700915°, -97.260080°
Function/Sub-function:	DOMESTIC/ Single family dwelling
Construction Date:	1956
NRHP Eligibility:	Not eligible
Integrity/Comments:	Ranch style house with brick and beveled wood siding, replacement metal sash windows, and a shallow cross-gabled roof with modest eaves and wood siding under the gables. The projecting porch has a low brick wall and single wood post. The garage has been converted to interior living space and a carport (293b) added to the side of the house.

Camera facing south.

Survey Date:	September 4, 2019
Resource No:	293b
Project Location:	Tarrant County
Project Name and CSJ:	Southeast Connector, CSJ 0008-13-125, etc.
Address, Lat/Long:	4249 Killian St. 32.700829°, -97.260172°
Function/Sub-function:	DOMESTIC/ Carport
Construction Date:	Ca. 1975
NRHP Eligibility:	Not eligible
Integrity/Comments:	Open air carport with a flat roof and metal support posts The interior has a metal-sided shed.



Camera facing east.

Survey Date:	September 4, 2019
Resource No:	293b
Project Location:	Tarrant County
Project Name and CSJ:	Southeast Connector, CSJ 0008-13-125, etc.
Address, Lat/Long:	4249 Killian St. 32.700829°, -97.260172°
Function/Sub-function:	DOMESTIC/ Carport
Construction Date:	Ca. 1975
NRHP Eligibility:	Not eligible
Integrity/Comments:	Open air carport with a flat roof and metal support posts The interior has a metal-sided shed.



Camera facing southeast.

Survey Date:	September 4, 2019
Resource No:	294
Project Location:	Tarrant County
Project Name and CSJ:	Southeast Connector, CSJ 0008-13-125, etc.
Address, Lat/Long:	4260 Killian St. 32.700907°, -97.259929°
Function/Sub-function:	DOMESTIC/ Single family dwelling
Construction Date:	1956
NRHP Eligibility:	Not eligible
Integrity/Comments:	Ranch style house with brick siding, metal sash windows, and a shallow gable-on-hipped roof with modest eaves and exposed rafter tails. The projecting porch has simple wood posts and a replacement door. The integrated carport has metal pole supports.

Camera facing southeast.

Survey Date:	September 4, 2019
Resource No:	294
Project Location:	Tarrant County
Project Name and CSJ:	Southeast Connector, CSJ 0008-13-125, etc.
Address, Lat/Long:	4260 Killian St. 32.700907°, -97.259929°
Function/Sub-function:	DOMESTIC/ Single family dwelling
Construction Date:	1956
NRHP Eligibility:	Not eligible
Integrity/Comments:	Ranch style house with brick siding, metal sash windows, and a shallow gable-on-hipped roof with modest eaves and exposed rafter tails. The projecting porch has simple wood posts and a replacement door. The integrated carport has metal pole supports.

Camera facing southwest.

Survey Date:	September 4, 2019
Resource No:	295
Project Location:	Tarrant County
Project Name and CSJ:	Southeast Connector, CSJ 0008-13-125, etc.
Address, Lat/Long:	4229 Asbury Ave. 32.700512°, -97.261444°
Function/Sub-function:	DOMESTIC/ Single family dwelling
Construction Date:	1957
NRHP Eligibility:	Not eligible
Integrity/Comments:	Ranch style house with replacement siding and brick skirt wall, replacement multilight sash windows, and a shallow side-gabled roof with minimal eaves. The projecting porch has simple wood posts and a replacement door. The garage has an added carport awning.

Camera facing north.

Survey Date:	September 4, 2019
Resource No:	295
Project Location:	Tarrant County
Project Name and CSJ:	Southeast Connector, CSJ 0008-13-125, etc.
Address, Lat/Long:	4229 Asbury Ave. 32.700512°, -97.261444°
Function/Sub-function:	DOMESTIC/ Single family dwelling
Construction Date:	1957
NRHP Eligibility:	Not eligible
Integrity/Comments:	Ranch style house with replacement siding and brick skirt wall, replacement multilight sash windows, and a shallow side-gabled roof with minimal eaves. The projecting porch has simple wood posts and a replacement door. The garage has an added carport awning.

Camera facing northwest.

Survey Date:	September 4, 2019
Resource No:	296
Project Location:	Tarrant County
Project Name and CSJ:	Southeast Connector, CSJ 0008-13-125, etc.
Address, Lat/Long:	4229 Asbury Ave. 32.700506°, -97.261245°
Function/Sub-function:	DOMESTIC/ Single family dwelling
Construction Date:	1957
NRHP Eligibility:	Not eligible
Integrity/Comments:	Ranch style house with replacement siding and brick skirt wall, replacement multilight sash windows, and a shallow side-gabled roof with minimal eaves. The projecting porch has decorative metal supports and a replacement door. The garage has been converted to interior living space.

Camera facing northeast.

Survey Date:	September 4, 2019
Resource No:	296
Project Location:	Tarrant County
Project Name and CSJ:	Southeast Connector, CSJ 0008-13-125, etc.
Address, Lat/Long:	4229 Asbury Ave. 32.700506°, -97.261245°
Function/Sub-function:	DOMESTIC/ Single family dwelling
Construction Date:	1957
NRHP Eligibility:	Not eligible
Integrity/Comments:	Ranch style house with replacement siding and brick skirt wall, replacement multilight sash windows, and a shallow side-gabled roof with minimal eaves. The projecting porch has decorative metal supports and a replacement door. The garage has been converted to interior living space.

Camera facing north.

Survey Date:	September 4, 2019
Resource No:	297
Project Location:	Tarrant County
Project Name and CSJ:	Southeast Connector, CSJ 0008-13-125, etc.
Address, Lat/Long:	4237 Asbury Ave. 32.700518°, -97.261064°
Function/Sub-function:	DOMESTIC/ Single family dwelling
Construction Date:	1957
NRHP Eligibility:	Not eligible
Integrity/Comments:	Ranch style house with replacement siding and brick skirt wall, replacement multilight sash windows, and a shallow cross-gabled roof with minimal eaves. The inset porch has no ornamentation and a replacement door. The garage has been converted to interior living space.

Camera facing northeast.

Survey Date:	September 4, 2019
Resource No:	297
Project Location:	Tarrant County
Project Name and CSJ:	Southeast Connector, CSJ 0008-13-125, etc.
Address, Lat/Long:	4237 Asbury Ave. 32.700518°, -97.261064°
Function/Sub-function:	DOMESTIC/ Single family dwelling
Construction Date:	1957
NRHP Eligibility:	Not eligible
Integrity/Comments:	Ranch style house with replacement siding and brick skirt wall, replacement multilight sash windows, and a shallow cross-gabled roof with minimal eaves. The inset porch has no ornamentation and a replacement door. The garage has been converted to interior living space.

Camera facing northwest.

Survey Date:	September 4, 2019
Resource No:	298
Project Location:	Tarrant County
Project Name and CSJ:	Southeast Connector, CSJ 0008-13-125, etc.
Address, Lat/Long:	4241 Asbury Ave. 32.700512°, -97.260847°
Function/Sub-function:	DOMESTIC/ Single family dwelling
Construction Date:	1957
NRHP Eligibility:	Not eligible
Integrity/Comments:	Ranch style house with replacement asbestos shake shingle siding, replacement vinyl sash windows, and a shallow side-gabled roof with minimal eaves. The projecting porch has simple wood posts. The carport mimics the porch.

Camera facing northwest.

Survey Date:	September 4, 2019
Resource No:	298
Project Location:	Tarrant County
Project Name and CSJ:	Southeast Connector, CSJ 0008-13-125, etc.
Address, Lat/Long:	4241 Asbury Ave. 32.700512°, -97.260847°
Function/Sub-function:	DOMESTIC/ Single family dwelling
Construction Date:	1957
NRHP Eligibility:	Not eligible
Integrity/Comments:	Ranch style house with asbestos shake shingle siding and replacement foundation skirt siding, replacement vinyl sash windows, and a shallow side-gabled roof with minimal eaves. The projecting porch has simple wood posts. The carport mimics the porch.

Camera facing northeast.

Survey Date:	September 4, 2019
Resource No:	299
Project Location:	Tarrant County
Project Name and CSJ:	Southeast Connector, CSJ 0008-13-125, etc.
Address, Lat/Long:	4245 Asbury Ave. 32.700506°, -97.260650°
Function/Sub-function:	DOMESTIC/ Single family dwelling
Construction Date:	1957
NRHP Eligibility:	Not eligible
Integrity/Comments:	Ranch style house with asbestos shake shingle siding and brick skirt wall, metal sash windows, and a shallow side-gabled roof with modest eaves. The projecting porch has decorative metal supports. The carport has simple wood post supports and integrated shed with beveled wood siding.

Camera facing northeast.

Survey Date:	September 4, 2019
Resource No:	299
Project Location:	Tarrant County
Project Name and CSJ:	Southeast Connector, CSJ 0008-13-125, etc.
Address, Lat/Long:	4245 Asbury Ave. 32.700506°, -97.260650°
Function/Sub-function:	DOMESTIC/ Single family dwelling
Construction Date:	1957
NRHP Eligibility:	Not eligible
Integrity/Comments:	Ranch style house with asbestos shake shingle siding and brick skirt wall, metal sash windows, and a shallow side-gabled roof with modest eaves. The projecting porch has decorative metal supports. The carport has simple wood post supports and integrated shed with beveled wood siding.

Camera facing north.

Survey Date:	September 4, 2019
Resource No:	300
Project Location:	Tarrant County
Project Name and CSJ:	Southeast Connector, CSJ 0008-13-125, etc.
Address, Lat/Long:	4249 Asbury Ave. 32.700512°, -97.260455°
Function/Sub-function:	DOMESTIC/ Single family dwelling
Construction Date:	1957
NRHP Eligibility:	Not eligible
Integrity/Comments:	Ranch style house with a mix of original bevel wood siding and replacement stone veneer, brick skirt wall, replacement vinyl sash windows with security bars, and a shallow side-gabled roof with modest eaves. The projecting porch has braced wood posts. The carport has been converted to interior living space.

Camera facing north.

Survey Date:	September 4, 2019
Resource No:	300
Project Location:	Tarrant County
Project Name and CSJ:	Southeast Connector, CSJ 0008-13-125, etc.
Address, Lat/Long:	4249 Asbury Ave. 32.700512°, -97.260455°
Function/Sub-function:	DOMESTIC/ Single family dwelling
Construction Date:	1957
NRHP Eligibility:	Not eligible
Integrity/Comments:	Ranch style house with a mix of original bevel wood siding and replacement stone veneer, brick skirt wall, replacement vinyl sash windows with security bars, and a shallow side-gabled roof with modest eaves. The projecting porch has braced wood posts. The carport has been converted to interior living space.

Camera facing northwest.

Survey Date:	September 4, 2019
Resource No:	301
Project Location:	Tarrant County
Project Name and CSJ:	Southeast Connector, CSJ 0008-13-125, etc.
Address, Lat/Long:	4228 Asbury Ave. 32.700127°, -97.261446°
Function/Sub-function:	DOMESTIC/ Single family dwelling
Construction Date:	1957
NRHP Eligibility:	Not eligible
Integrity/Comments:	Ranch style house with shallow-pitch, cross-gable roof, horizontal vinyl and brick siding, replacement windows, and an enclosed carport.

Camera facing south.

Survey Date:	September 4, 2019
Resource No:	301
Project Location:	Tarrant County
Project Name and CSJ:	Southeast Connector, CSJ 0008-13-125, etc.
Address, Lat/Long:	4228 Asbury Ave. 32.700127°, -97.261446°
Function/Sub-function:	DOMESTIC/ Single family dwelling
Construction Date:	1957
NRHP Eligibility:	Not eligible
Integrity/Comments:	Ranch style house with shallow-pitch, cross-gable roof, horizontal vinyl and brick siding, replacement windows, and an enclosed carport.

Camera facing southeast.

Survey Date:	September 4, 2019
Resource No:	302
Project Location:	Tarrant County
Project Name and CSJ:	Southeast Connector, CSJ 0008-13-125, etc.
Address, Lat/Long:	4232 Asbury Ave. 32.700134°, -97.261237°
Function/Sub-function:	DOMESTIC/ Single family dwelling
Construction Date:	1957
NRHP Eligibility:	Not eligible
Integrity/Comments:	Ranch style house with shallow-pitch, side-gable roof, a shallow-pitch, hip roof over the porch, horizontal vinyl and brick siding, replacement windows, and an enclosed carport.

Camera facing south.

Survey Date:	September 4, 2019
Resource No:	302
Project Location:	Tarrant County
Project Name and CSJ:	Southeast Connector, CSJ 0008-13-125, etc.
Address, Lat/Long:	4232 Asbury Ave. 32.700134°, -97.261237°
Function/Sub-function:	DOMESTIC/ Single family dwelling
Construction Date:	1957
NRHP Eligibility:	Not eligible
Integrity/Comments:	Ranch style house with shallow-pitch, side-gable roof, a shallow-pitch, hip roof over the porch, horizontal vinyl and brick siding, replacement windows, and an enclosed carport.

Camera facing southwest.

Survey Date:	September 4, 2019
Resource No:	303
Project Location:	Tarrant County
Project Name and CSJ:	Southeast Connector, CSJ 0008-13-125, etc.
Address, Lat/Long:	4236 Asbury Ave. 32.700142°, -97.261031°
Function/Sub-function:	DOMESTIC/ Single family dwelling
Construction Date:	1957
NRHP Eligibility:	Not eligible
Integrity/Comments:	Ranch style house with shallow-pitch, side-gable roof, horizontal vinyl and brick siding, replacement windows, and a carport enclosed with plywood.

Camera facing southwest.

Survey Date:	September 4, 2019
Resource No:	303
Project Location:	Tarrant County
Project Name and CSJ:	Southeast Connector, CSJ 0008-13-125, etc.
Address, Lat/Long:	4236 Asbury Ave. 32.700142°, -97.261031°
Function/Sub-function:	DOMESTIC/ Single family dwelling
Construction Date:	1957
NRHP Eligibility:	Not eligible
Integrity/Comments:	Ranch style house with shallow-pitch, side-gable roof, horizontal vinyl and brick siding, replacement windows, and a carport enclosed with plywood.

Camera facing southeast.

Survey Date:	September 4, 2019
Resource No:	304
Project Location:	Tarrant County
Project Name and CSJ:	Southeast Connector, CSJ 0008-13-125, etc.
Address, Lat/Long:	4240 Asbury Ave. 32.700145°, -97.260857°
Function/Sub-function:	DOMESTIC/ Single family dwelling
Construction Date:	1957
NRHP Eligibility:	Not eligible
Integrity/Comments:	Ranch style house with shallow-pitch, gable-on-hip roof, horizontal vinyl and brick siding, replacement windows, and a carport.

Camera facing southwest.

Survey Date:	September 4, 2019
Resource No:	304
Project Location:	Tarrant County
Project Name and CSJ:	Southeast Connector, CSJ 0008-13-125, etc.
Address, Lat/Long:	4240 Asbury Ave. 32.700145°, -97.260857°
Function/Sub-function:	DOMESTIC/ Single family dwelling
Construction Date:	1957
NRHP Eligibility:	Not eligible
Integrity/Comments:	Ranch style house with shallow-pitch, gable-on-hip roof, horizontal vinyl and brick siding, replacement windows, and a carport.

Camera facing southeast.

Survey Date:	September 4, 2019
Resource No:	305
Project Location:	Tarrant County
Project Name and CSJ:	Southeast Connector, CSJ 0008-13-125, etc.
Address, Lat/Long:	4244 Asbury Ave. 32.700138°, -97.260649°
Function/Sub-function:	DOMESTIC/ Single family dwelling
Construction Date:	1957
NRHP Eligibility:	Not eligible
Integrity/Comments:	Ranch style house with shallow-pitch, side-gable roof, horizontal vinyl and wavy brick siding, replacement windows, and an enclosed carport.

Camera facing southeast.

Survey Date:	September 4, 2019
Resource No:	305
Project Location:	Tarrant County
Project Name and CSJ:	Southeast Connector, CSJ 0008-13-125, etc.
Address, Lat/Long:	4244 Asbury Ave. 32.700138°, -97.260649°
Function/Sub-function:	DOMESTIC/ Single family dwelling
Construction Date:	1957
NRHP Eligibility:	Not eligible
Integrity/Comments:	Ranch style house with shallow-pitch, side-gable roof, horizontal vinyl and wavy brick siding, replacement windows, and an enclosed carport.

Camera facing southwest.

Survey Date:	September 4, 2019
Resource No:	306
Project Location:	Tarrant County
Project Name and CSJ:	Southeast Connector, CSJ 0008-13-125, etc.
Address, Lat/Long:	4248 Asbury Ave. 32.700129°, -97.260473°
Function/Sub-function:	DOMESTIC/ Single family dwelling
Construction Date:	1957
NRHP Eligibility:	Not eligible
Integrity/Comments:	Ranch style house with shallow-pitch, front-gable roof, brick siding and vertical wood siding on the gable fronts, a saltbox roof over the partial-width porch, supported by square polychrome columns, and replacement windows.

Camera facing southwest.

Survey Date:	September 4, 2019
Resource No:	306
Project Location:	Tarrant County
Project Name and CSJ:	Southeast Connector, CSJ 0008-13-125, etc.
Address, Lat/Long:	4248 Asbury Ave. 32.700129°, -97.260473°
Function/Sub-function:	DOMESTIC/ Single family dwelling
Construction Date:	1957
NRHP Eligibility:	Not eligible
Integrity/Comments:	Ranch style house with shallow-pitch, front-gable roof, brick siding and vertical wood siding on the gable fronts, a saltbox roof over the partial-width porch, supported by square polychrome columns, and replacement windows.

Camera facing southeast.

Survey Date:	September 4, 2019
Resource No:	307
Project Location:	Tarrant County
Project Name and CSJ:	Southeast Connector, CSJ 0008-13-125, etc.
Address, Lat/Long:	4309 Eastover Ave. 32.700662°, -97.260064°
Function/Sub-function:	DOMESTIC/ Single family dwelling
Construction Date:	1959
NRHP Eligibility:	Not eligible
Integrity/Comments:	Ranch style house with shallow-pitch, cross-gable roof, scalloped rakes, brick siding, horizontal and vertical vinyl siding, and vinyl shingle siding, a recessed porch, replacement windows, and an enclosed carport.

Camera facing southeast.

Survey Date:	September 4, 2019
Resource No:	307
Project Location:	Tarrant County
Project Name and CSJ:	Southeast Connector, CSJ 0008-13-125, etc.
Address, Lat/Long:	4309 Eastover Ave. 32.700662°, -97.260064°
Function/Sub-function:	DOMESTIC/ Single family dwelling
Construction Date:	1959
NRHP Eligibility:	Not eligible
Integrity/Comments:	Ranch style house with shallow-pitch, cross-gable roof, scalloped rakes, brick siding, horizontal and vertical vinyl siding, and vinyl shingle siding, a recessed porch, replacement windows, and an enclosed carport.

Camera facing east.

Survey Date:	September 4, 2019
Resource No:	308
Project Location:	Tarrant County
Project Name and CSJ:	Southeast Connector, CSJ 0008-13-125, etc.
Address, Lat/Long:	4313 Eastover Ave. 32.700493°, -97.260071°
Function/Sub-function:	DOMESTIC/ Single family dwelling
Construction Date:	1958
NRHP Eligibility:	Not eligible
Integrity/Comments:	Ranch style house with shallow-pitch, center-gable roof, horizontal vinyl and brick siding, and replacement windows.

Camera facing southeast.

Survey Date:	September 4, 2019
Resource No:	309
Project Location:	Tarrant County
Project Name and CSJ:	Southeast Connector, CSJ 0008-13-125, etc.
Address, Lat/Long:	4317 Eastover Ave. 32.700327°, -97.260063°
Function/Sub-function:	DOMESTIC/ Single family dwelling
Construction Date:	1957
NRHP Eligibility:	Not eligible
Integrity/Comments:	Ranch style house with shallow-pitch, side-gable roof, horizontal vinyl and brick siding, replacement windows, and a metal carport. Per aerial imagery, there is an addition with a gable roof on the east façade of the house, and a shed east of the house not visible from the ROW.

Camera facing east.

Survey Date:	September 4, 2019
Resource No:	309
Project Location:	Tarrant County
Project Name and CSJ:	Southeast Connector, CSJ 0008-13-125, etc.
Address, Lat/Long:	4317 Eastover Ave. 32.700327°, -97.260063°
Function/Sub-function:	DOMESTIC/ Single family dwelling
Construction Date:	1957
NRHP Eligibility:	Not eligible
Integrity/Comments:	Ranch style house with shallow-pitch, side-gable roof, horizontal vinyl and brick siding, replacement windows, and a metal carport. Per aerial imagery, there is an addition with a gable roof on the east façade of the house, and a shed east of the house not visible from the ROW.

Camera facing northeast.

Survey Date:	September 4, 2019
Resource No:	310
Project Location:	Tarrant County
Project Name and CSJ:	Southeast Connector, CSJ 0008-13-125, etc.
Address, Lat/Long:	4401 Eastover Ave. 32.700201°, -97.260069°
Function/Sub-function:	DOMESTIC/ Single family dwelling
Construction Date:	1958
NRHP Eligibility:	Not eligible
Integrity/Comments:	Ranch style house with shallow-pitch, gable-on-hip roof, horizontal vinyl siding, and replacement windows.

Camera facing southeast.

Survey Date:	September 4, 2019
Resource No:	310
Project Location:	Tarrant County
Project Name and CSJ:	Southeast Connector, CSJ 0008-13-125, etc.
Address, Lat/Long:	4401 Eastover Ave. 32.700201°, -97.260069°
Function/Sub-function:	DOMESTIC/ Single family dwelling
Construction Date:	1958
NRHP Eligibility:	Not eligible
Integrity/Comments:	Ranch style house with shallow-pitch, gable-on-hip roof, horizontal vinyl siding, and replacement windows.

Camera facing east.

Survey Date:	September 4, 2019
Resource No:	311
Project Location:	Tarrant County
Project Name and CSJ:	Southeast Connector, CSJ 0008-13-125, etc.
Address, Lat/Long:	4405 Eastover Ave. 32.700046°, -97.260071°
Function/Sub-function:	DOMESTIC/ Single family dwelling
Construction Date:	1958
NRHP Eligibility:	Not eligible
Integrity/Comments:	Ranch style house with shallow-pitch, side-gable roof with generous eaves, horizontal vinyl siding and brick siding with dentil detail, and an enclosed carport with horizontal and brick siding and non-historic age windows.



Camera facing northeast.

Survey Date:	September 4, 2019
Resource No:	311
Project Location:	Tarrant County
Project Name and CSJ:	Southeast Connector, CSJ 0008-13-125, etc.
Address, Lat/Long:	4405 Eastover Ave. 32.700046°, -97.260071°
Function/Sub-function:	DOMESTIC/ Single family dwelling
Construction Date:	1958
NRHP Eligibility:	Not eligible
Integrity/Comments:	Ranch style house with shallow-pitch, side-gable roof with generous eaves, horizontal vinyl siding and brick siding with dentil detail, and an enclosed carport with horizontal and brick siding and non-historic age windows.



Camera facing east.

Survey Date:	September 4, 2019
Resource No:	312
Project Location:	Tarrant County
Project Name and CSJ:	Southeast Connector, CSJ 0008-13-125, etc.
Address, Lat/Long:	4409 Eastover Ave. 32.699894°, -97.260069°
Function/Sub-function:	DOMESTIC/ Single family dwelling
Construction Date:	1958
NRHP Eligibility:	Not eligible
Integrity/Comments:	Ranch style house with shallow-pitch, center-gable roof, horizontal vinyl and brick siding, replacement windows, and an enclosed portico.

Camera facing southeast.

Survey Date:	September 4, 2019
Resource No:	312
Project Location:	Tarrant County
Project Name and CSJ:	Southeast Connector, CSJ 0008-13-125, etc.
Address, Lat/Long:	4409 Eastover Ave. 32.699894°, -97.260069°
Function/Sub-function:	DOMESTIC/ Single family dwelling
Construction Date:	1958
NRHP Eligibility:	Not eligible
Integrity/Comments:	Ranch style house with shallow-pitch, center-gable roof, horizontal vinyl and brick siding, replacement windows, and an enclosed portico.

Camera facing northeast.

Survey Date:	September 4, 2019
Resource No:	313
Project Location:	Tarrant County
Project Name and CSJ:	Southeast Connector, CSJ 0008-13-125, etc.
Address, Lat/Long:	4413 Eastover Ave. 32.699735°, -97.260059°
Function/Sub-function:	DOMESTIC/ Single family dwelling
Construction Date:	1958
NRHP Eligibility:	Not eligible
Integrity/Comments:	Ranch style house with shallow-pitch, side-gable roof with box-gable roof over the main entry point, horizontal vinyl and brick siding, replacement windows, and a metal carport extending from the rear (east) façade.

Camera facing southeast.

Survey Date:	September 4, 2019
Resource No:	313
Project Location:	Tarrant County
Project Name and CSJ:	Southeast Connector, CSJ 0008-13-125, etc.
Address, Lat/Long:	4413 Eastover Ave. 32.699735°, -97.260059°
Function/Sub-function:	DOMESTIC/ Single family dwelling
Construction Date:	1958
NRHP Eligibility:	Not eligible
Integrity/Comments:	Ranch style house with shallow-pitch, side-gable roof with box-gable roof over the main entry point, horizontal vinyl and brick siding, replacement windows, and a metal carport extending from the rear (east) façade.

Camera facing northeast.

Survey Date:	September 4, 2019
Resource No:	314
Project Location:	Tarrant County
Project Name and CSJ:	Southeast Connector, CSJ 0008-13-125, etc.
Address, Lat/Long:	4417 Eastover Ave. 32.699593°, -97.260075°
Function/Sub-function:	DOMESTIC/ Single family dwelling
Construction Date:	1958
NRHP Eligibility:	Not eligible
Integrity/Comments:	Ranch style house with shallow-pitch, side-gable roof with exposed rafter tails, horizontal vinyl and brick siding, and replacement windows.

Camera facing east.

Survey Date:	September 4, 2019
Resource No:	314
Project Location:	Tarrant County
Project Name and CSJ:	Southeast Connector, CSJ 0008-13-125, etc.
Address, Lat/Long:	4417 Eastover Ave. 32.699593°, -97.260075°
Function/Sub-function:	DOMESTIC/ Single family dwelling
Construction Date:	1958
NRHP Eligibility:	Not eligible
Integrity/Comments:	Ranch style house with shallow-pitch, side-gable roof with exposed rafter tails, horizontal vinyl and brick siding, and replacement windows.

Camera facing southeast.

Survey Date:	September 4, 2019
Resource No:	314
Project Location:	Tarrant County
Project Name and CSJ:	Southeast Connector, CSJ 0008-13-125, etc.
Address, Lat/Long:	4417 Eastover Ave. 32.699593°, -97.260075°
Function/Sub-function:	DOMESTIC/ Garage
Construction Date:	Ca. 2000
NRHP Eligibility:	Not eligible
Integrity/Comments:	Modern garage.

Camera facing southeast.

Survey Date:	September 4, 2019
Resource No:	315
Project Location:	Tarrant County
Project Name and CSJ:	Southeast Connector, CSJ 0008-13-125, etc.
Address, Lat/Long:	4421 Eastover Ave. 32.699288°, -97.260167°
Function/Sub-function:	DOMESTIC/ Single family dwelling
Construction Date:	1957
NRHP Eligibility:	Not eligible
Integrity/Comments:	Ranch style house with half-courtyard plan, a shallow-pitch, gable-on-hip roof with generous eaves, brick siding, vertical wood siding on the gable fronts, and replacement windows.

Camera facing northeast.

Survey Date:	September 4, 2019
Resource No:	315
Project Location:	Tarrant County
Project Name and CSJ:	Southeast Connector, CSJ 0008-13-125, etc.
Address, Lat/Long:	4421 Eastover Ave. 32.699288°, -97.260167°
Function/Sub-function:	DOMESTIC/ Single family dwelling
Construction Date:	1957
NRHP Eligibility:	Not eligible
Integrity/Comments:	Ranch style house with half-courtyard plan, a shallow-pitch, gable-on-hip roof with generous eaves, brick siding, vertical wood siding on the gable fronts, and replacement windows.

Camera facing east.

Survey Date:	September 4, 2019
Resource No:	316
Project Location:	Tarrant County
Project Name and CSJ:	Southeast Connector, CSJ 0008-13-125, etc.
Address, Lat/Long:	4245 Eastover Ave. 32.699531°, -97.260535°
Function/Sub-function:	COMMERCE/ Gas station
Construction Date:	1964
NRHP Eligibility:	Not eligible
Integrity/Comments:	Former concrete construction gas station with flat roof, a large metal awning extending across the front (south) façade, decorative projecting concrete block pattern at building corners, replacement commercial ribbon windows, the original canopy with the fuel pump island. Fuel pumps are nonextant. Currently occupied by Eastwood Market.

Camera facing northwest.

Survey Date:	September 4, 2019
Resource No:	316
Project Location:	Tarrant County
Project Name and CSJ:	Southeast Connector, CSJ 0008-13-125, etc.
Address, Lat/Long:	4245 Eastover Ave. 32.699531°, -97.260535°
Function/Sub-function:	COMMERCE/ Gas station
Construction Date:	1964
NRHP Eligibility:	Not eligible
Integrity/Comments:	Former concrete construction gas station with flat roof, a large metal awning extending across the front (south) façade, decorative projecting concrete block pattern at building corners, replacement commercial ribbon windows, the original canopy with the fuel pump island. Fuel pumps are nonextant. Currently occupied by Eastwood Market.

Camera facing southeast.

Survey Date:	September 4, 2019
Resource No:	317
Project Location:	Tarrant County
Project Name and CSJ:	Southeast Connector, CSJ 0008-13-125, etc.
Address, Lat/Long:	4244 Wilbarger St. 32.699293°, -97.261017°
Function/Sub-function:	COMMERCE/ Gas station
Construction Date:	1966
NRHP Eligibility:	Not eligible
Integrity/Comments:	Former gas station with flat roof and large awning extending around the building, brick and vertical wood siding, boarded and replacement commercial windows. There are two remaining canopies and three non-original fuel pumps. Currently occupied by World Star Foodmart.

Camera facing south.

Survey Date:	September 4, 2019
Resource No:	317
Project Location:	Tarrant County
Project Name and CSJ:	Southeast Connector, CSJ 0008-13-125, etc.
Address, Lat/Long:	4244 Wilbarger St. 32.699293°, -97.261017°
Function/Sub-function:	COMMERCE/ Gas station
Construction Date:	1966
NRHP Eligibility:	Not eligible
Integrity/Comments:	Former gas station with flat roof and large awning extending around the building, brick and vertical wood siding, boarded and replacement commercial windows. There are two remaining canopies and three non-original fuel pumps. Currently occupied by World Star Foodmart.

Camera facing west.

Survey Date:	September 4, 2019
Resource No:	318
Project Location:	Tarrant County
Project Name and CSJ:	Southeast Connector, CSJ 0008-13-125, etc.
Address, Lat/Long:	4421 Pate Dr. 32.699113°, -97.259156°
Function/Sub-function:	DOMESTIC/ Single family dwelling
Construction Date:	1955
NRHP Eligibility:	Not eligible
Integrity/Comments:	Ranch style house with shallow-pitch, gable-on-hip roof with generous eaves, horizontal vinyl, rusticated stone, and horizontal wood siding, a recessed porch, replacement windows. Per aerial imagery, there is a shed east of the house not visible from the ROW.

Camera facing southeast.

Survey Date:	September 4, 2019
Resource No:	318
Project Location:	Tarrant County
Project Name and CSJ:	Southeast Connector, CSJ 0008-13-125, etc.
Address, Lat/Long:	4421 Pate Dr. 32.699113°, -97.259156°
Function/Sub-function:	DOMESTIC/ Single family dwelling
Construction Date:	1955
NRHP Eligibility:	Not eligible
Integrity/Comments:	Ranch style house with shallow-pitch, gable-on-hip roof with generous eaves, horizontal vinyl, rusticated stone, and horizontal wood siding, a recessed porch, replacement windows Per aerial imagery, there is a shed east of the house not visible from the ROW.

Camera facing northeast.

Survey Date:	September 5, 2019
Resource No:	319
Project Location:	Tarrant County
Project Name and CSJ:	Southeast Connector, CSJ 0008-13-125, etc.
Address, Lat/Long:	4009 Collin St. 32.698874°, -97.265496°
Function/Sub-function:	DOMESTIC/ Single family dwelling
Construction Date:	Ca. 1940
NRHP Eligibility:	Not eligible
Integrity/Comments:	Minimal traditional style house with bellcast, cross-gable roof, non-original rusticated stone, brick, and stucco siding, brick quoins, and a partial-width porch with square stone and brick columns, and replacement windows.

Camera facing northeast.

Survey Date:	September 5, 2019
Resource No:	319
Project Location:	Tarrant County
Project Name and CSJ:	Southeast Connector, CSJ 0008-13-125, etc.
Address, Lat/Long:	4009 Collin St. 32.698874°, -97.265496°
Function/Sub-function:	DOMESTIC/ Single family dwelling
Construction Date:	Ca. 1940
NRHP Eligibility:	Not eligible
Integrity/Comments:	Minimal traditional style house with bellcast, cross-gable roof, non-original rusticated stone, brick, and stucco siding, brick quoins, and a partial-width porch with square stone and brick columns, and replacement windows.

Camera facing northwest.

Survey Date:	September 5, 2019
Resource No:	319
Project Location:	Tarrant County
Project Name and CSJ:	Southeast Connector, CSJ 0008-13-125, etc.
Address, Lat/Long:	4009 Collin St. 32.698874°, -97.265496°
Function/Sub-function:	DOMESTIC/ Shed
Construction Date:	Ca. 2000
NRHP Eligibility:	Not eligible
Integrity/Comments:	Modern shed.

Camera facing northeast.

Survey Date:	September 5, 2019
Resource No:	320
Project Location:	Tarrant County
Project Name and CSJ:	Southeast Connector, CSJ 0008-13-125, etc.
Address, Lat/Long:	4013 Collin St. 32.698842°, -97.265237°
Function/Sub-function:	DOMESTIC/ Single family dwelling
Construction Date:	1940
NRHP Eligibility:	Not eligible
Integrity/Comments:	Ranch style house with side-gable roof and a shallow-pitch, front-gable roof over the main entry point, horizontal vinyl siding, and replacement windows.

Camera facing north.

Survey Date:	September 5, 2019
Resource No:	320
Project Location:	Tarrant County
Project Name and CSJ:	Southeast Connector, CSJ 0008-13-125, etc.
Address, Lat/Long:	4013 Collin St. 32.698842°, -97.265237°
Function/Sub-function:	DOMESTIC/ Single family dwelling
Construction Date:	1940
NRHP Eligibility:	Not eligible
Integrity/Comments:	Ranch style house with side-gable roof and a shallow-pitch, front-gable roof over the main entry point, horizontal vinyl siding, and replacement windows.

Camera facing northeast.

Survey Date:	September 5, 2019
Resource No:	321
Project Location:	Tarrant County
Project Name and CSJ:	Southeast Connector, CSJ 0008-13-125, etc.
Address, Lat/Long:	4119 Collin St. 32.698821°, -97.264781°
Function/Sub-function:	DOMESTIC/ Single family dwelling
Construction Date:	1950
NRHP Eligibility:	Not eligible
Integrity/Comments:	Minimal traditional style house with center-gable roof, the center box gable is over the main entry point, horizontal vinyl siding, and replacement windows. An addition with a side-gable roof, horizontal vinyl siding, and non-original windows is on the west façade of the house. An attached garage with horizontal wood siding is on the northeast corner of the house.

Camera facing northeast.

Survey Date:	September 5, 2019
Resource No:	321
Project Location:	Tarrant County
Project Name and CSJ:	Southeast Connector, CSJ 0008-13-125, etc.
Address, Lat/Long:	4119 Collin St. 32.698821°, -97.264781°
Function/Sub-function:	DOMESTIC/ Single family dwelling
Construction Date:	1950
NRHP Eligibility:	Not eligible
Integrity/Comments:	Minimal traditional style house with center-gable roof, the center box gable is over the main entry point, horizontal vinyl siding, and replacement windows. An addition with a side-gable roof, horizontal vinyl siding, and non-original windows is on the west façade of the house. An attached garage with horizontal wood siding is on the northeast corner of the house.

Camera facing northwest.

Survey Date:	September 5, 2019
Resource No:	321
Project Location:	Tarrant County
Project Name and CSJ:	Southeast Connector, CSJ 0008-13-125, etc.
Address, Lat/Long:	4119 Collin St. 32.698821°, -97.264781°
Function/Sub-function:	AGRICULTURE/ Horse area
Construction Date:	Ca. 2017
NRHP Eligibility:	Not eligible
Integrity/Comments:	Modern horse area with barn, loafing shed, and horse exerciser.

Camera facing northeast.

Survey Date:	September 5, 2019
Resource No:	321
Project Location:	Tarrant County
Project Name and CSJ:	Southeast Connector, CSJ 0008-13-125, etc.
Address, Lat/Long:	4119 Collin St. 32.698821°, -97.264781°
Function/Sub-function:	AGRICULTURE/ Barn
Construction Date:	Ca. 1990
NRHP Eligibility:	Not eligible
Integrity/Comments:	Modern barn.

Camera facing north.

Survey Date:	September 5, 2019
Resource No:	322
Project Location:	Tarrant County
Project Name and CSJ:	Southeast Connector, CSJ 0008-13-125, etc.
Address, Lat/Long:	4101 Collin St. 32.698832°, -97.264499°
Function/Sub-function:	DOMESTIC/ Single family dwelling
Construction Date:	1940
NRHP Eligibility:	Not eligible
Integrity/Comments:	Mix-style house with multiple front-gable roofs, two hip roofs over replacement bay windows, and a box-gable roof forming the portico. The house features stone and horizontal vinyl siding, Doric columns with stone pedestals, and a replacement Palladian window.

Camera facing northeast.

Survey Date:	September 5, 2019
Resource No:	322
Project Location:	Tarrant County
Project Name and CSJ:	Southeast Connector, CSJ 0008-13-125, etc.
Address, Lat/Long:	4101 Collin St. 32.698832°, -97.264499°
Function/Sub-function:	DOMESTIC/ Single family dwelling
Construction Date:	1940
NRHP Eligibility:	Not eligible
Integrity/Comments:	Mix-style house with multiple front-gable roofs, two hip roofs over replacement bay windows, and a box-gable roof forming the portico. The house features stone and horizontal vinyl siding, Doric columns with stone pedestals, and a replacement Palladian window.

Camera facing northwest.

Survey Date:	September 5, 2019
Resource No:	323
Project Location:	Tarrant County
Project Name and CSJ:	Southeast Connector, CSJ 0008-13-125, etc.
Address, Lat/Long:	4101 Collin St. 32.698909°, -97.264203°
Function/Sub-function:	RELIGIOUS/ Church
Construction Date:	1963
NRHP Eligibility:	Not eligible
Integrity/Comments:	Church with cross-gable roof, brick siding with dentil detail and vertical wood siding on gable fronts, a gable-front vestibule, original windows, and a steeple. Currently occupied by Collin Street Missionary Baptist Church.

Camera facing northwest.

Survey Date:	September 5, 2019
Resource No:	323
Project Location:	Tarrant County
Project Name and CSJ:	Southeast Connector, CSJ 0008-13-125, etc.
Address, Lat/Long:	4101 Collin St. 32.698909°, -97.264203°
Function/Sub-function:	RELIGIOUS/ Church
Construction Date:	1963
NRHP Eligibility:	Not eligible
Integrity/Comments:	Church with cross-gable roof, brick siding with dentil detail and vertical wood siding on gable fronts, a gable-front vestibule, original windows, and a steeple. Currently occupied by Collin Street Missionary Baptist Church.

Camera facing northeast.

Survey Date:	September 5, 2019
Resource No:	324
Project Location:	Tarrant County
Project Name and CSJ:	Southeast Connector, CSJ 0008-13-125, etc.
Address, Lat/Long:	4137 Collin St. 32.698859°, -97.263828°
Function/Sub-function:	DOMESTIC/ Single family dwelling
Construction Date:	1950
NRHP Eligibility:	Not eligible
Integrity/Comments:	Ranch style house with shallow-pitch, side-gable roof, horizontal wood siding, replacement and boarded windows, a non-original metal canopy over the porch, and an attached metal carport on the east façade.

Camera facing north.

Survey Date:	September 5, 2019
Resource No:	324
Project Location:	Tarrant County
Project Name and CSJ:	Southeast Connector, CSJ 0008-13-125, etc.
Address, Lat/Long:	4137 Collin St. 32.698859°, -97.263828°
Function/Sub-function:	DOMESTIC/ Single family dwelling
Construction Date:	1950
NRHP Eligibility:	Not eligible
Integrity/Comments:	Ranch style house with shallow-pitch, side-gable roof, horizontal wood siding, replacement and boarded windows, a non-original metal canopy over the porch, and an attached metal carport on the east façade.

Camera facing northeast.

Survey Date:	September 5, 2019
Resource No:	325a
Project Location:	Tarrant County
Project Name and CSJ:	Southeast Connector, CSJ 0008-13-125, etc.
Address, Lat/Long:	4004 Collin St. 32.698394°, -97.265441°
Function/Sub-function:	DOMESTIC/ Single family dwelling
Construction Date:	1943
NRHP Eligibility:	Not eligible
Integrity/Comments:	Minimal traditional style house with side-gable roof with generous eaves, asbestos shingle siding, replacement windows, and additions on the rear (south) and west façades of the house.

Camera facing southwest.

Survey Date:	September 5, 2019
Resource No:	325a
Project Location:	Tarrant County
Project Name and CSJ:	Southeast Connector, CSJ 0008-13-125, etc.
Address, Lat/Long:	4004 Collin St. 32.698394°, -97.265441°
Function/Sub-function:	DOMESTIC/ Single family dwelling
Construction Date:	1943
NRHP Eligibility:	Not eligible
Integrity/Comments:	Minimal traditional style house with side-gable roof with generous eaves, asbestos shingle siding, replacement windows, and additions on the rear (south) and west façades of the house.

Camera facing southeast.

Survey Date:	September 5, 2019
Resource No:	325b
Project Location:	Tarrant County
Project Name and CSJ:	Southeast Connector, CSJ 0008-13-125, etc.
Address, Lat/Long:	4004 Collin St. 32.698264°, -97.265364°
Function/Sub-function:	DOMESTIC/ Garage
Construction Date:	Ca. 1943
NRHP Eligibility:	Not eligible
Integrity/Comments:	Garage with front-gable roof, horizontal wood siding, and removed doorways boarded with plywood.

Camera facing south.

Survey Date:	September 5, 2019
Resource No:	325b
Project Location:	Tarrant County
Project Name and CSJ:	Southeast Connector, CSJ 0008-13-125, etc.
Address, Lat/Long:	4004 Collin St. 32.698264°, -97.265364°
Function/Sub-function:	DOMESTIC/ Garage
Construction Date:	Ca. 1943
NRHP Eligibility:	Not eligible
Integrity/Comments:	Garage with front-gable roof, horizontal wood siding, and removed doorways boarded with plywood.

Camera facing south.

Survey Date:	September 5, 2019
Resource No:	325
Project Location:	Tarrant County
Project Name and CSJ:	Southeast Connector, CSJ 0008-13-125, etc.
Address, Lat/Long:	4004 Collin St. 32.698394°, -97.265441°
Function/Sub-function:	DOMESTIC/ Shed
Construction Date:	Ca. 2005
NRHP Eligibility:	Not eligible
Integrity/Comments:	Modern shed.

Camera facing southeast.

Survey Date:	September 5, 2019
Resource No:	326
Project Location:	Tarrant County
Project Name and CSJ:	Southeast Connector, CSJ 0008-13-125, etc.
Address, Lat/Long:	4008 Collin St. 32.698369°, -97.265182°
Function/Sub-function:	DOMESTIC/ Single family dwelling
Construction Date:	1950
NRHP Eligibility:	Not eligible
Integrity/Comments:	Minimal traditional style house with shallow-pitch, cross-gable house, horizontal vinyl and stone siding, a semi-recessed porch, replacement windows. There is a large ranch-style addition with a shallow-pitch, cross-gable roof, horizontal vinyl siding, non-historic age windows, and a metal carport and garage with a non-historic age garage door.

Camera facing southeast.

Survey Date:	September 5, 2019
Resource No:	326
Project Location:	Tarrant County
Project Name and CSJ:	Southeast Connector, CSJ 0008-13-125, etc.
Address, Lat/Long:	4008 Collin St. 32.698369°, -97.265182°
Function/Sub-function:	DOMESTIC/ Single family dwelling
Construction Date:	1950
NRHP Eligibility:	Not eligible
Integrity/Comments:	Minimal traditional style house with shallow-pitch, cross-gable house, horizontal vinyl and stone siding, a semi-recessed porch, replacement windows. There is a large ranch-style addition with a shallow-pitch, cross-gable roof, horizontal vinyl siding, non-historic age windows, and a metal carport and garage with a non-historic age garage door.

Camera facing southwest.

Survey Date:	September 5, 2019
Resource No:	326
Project Location:	Tarrant County
Project Name and CSJ:	Southeast Connector, CSJ 0008-13-125, etc.
Address, Lat/Long:	4008 Collin St. 32.698369°, -97.265182°
Function/Sub-function:	DOMESTIC/ Shed
Construction Date:	Ca. 1980
NRHP Eligibility:	Not eligible
Integrity/Comments:	Modern shed.

Camera facing south.

Survey Date:	September 5, 2019
Resource No:	327
Project Location:	Tarrant County
Project Name and CSJ:	Southeast Connector, CSJ 0008-13-125, etc.
Address, Lat/Long:	4012 Collin St. 32.698439°, -97.264930°
Function/Sub-function:	DOMESTIC/ Single family dwelling
Construction Date:	1943
NRHP Eligibility:	Not eligible
Integrity/Comments:	Minimal traditional style house with shallow-pitch, gable-on-hip roof, horizontal wood siding, a partial-width porch featuring a shed roof with exposed rafter tails, and replacement windows. There are several large additions on the rear (south) and east facades of the house featuring gable roofs and horizontal wood siding.

Camera facing southeast.

Survey Date:	September 5, 2019
Resource No:	327
Project Location:	Tarrant County
Project Name and CSJ:	Southeast Connector, CSJ 0008-13-125, etc.
Address, Lat/Long:	4012 Collin St. 32.698439°, -97.264930°
Function/Sub-function:	DOMESTIC/ Single family dwelling
Construction Date:	1943
NRHP Eligibility:	Not eligible
Integrity/Comments:	Minimal traditional style house with shallow-pitch, gable-on-hip roof, horizontal wood siding, a partial-width porch featuring a shed roof with exposed rafter tails, and replacement windows. There are several large additions on the rear (south) and east facades of the house featuring gable roofs and horizontal wood siding.



Camera facing southwest.

Survey Date:	September 5, 2019
Resource No:	327
Project Location:	Tarrant County
Project Name and CSJ:	Southeast Connector, CSJ 0008-13-125, etc.
Address, Lat/Long:	4012 Collin St. 32.698439°, -97.264930°
Function/Sub-function:	DOMESTIC/ Single family dwelling
Construction Date:	1943
NRHP Eligibility:	Not eligible
Integrity/Comments:	Garage

Camera facing southeast.

Survey Date:	September 5, 2019
Resource No:	327
Project Location:	Tarrant County
Project Name and CSJ:	Southeast Connector, CSJ 0008-13-125, etc.
Address, Lat/Long:	4012 Collin St. 32.698439°, -97.264930°
Function/Sub-function:	DOMESTIC/ Carport
Construction Date:	Ca. 2000
NRHP Eligibility:	Not eligible
Integrity/Comments:	Modern carport.

Camera facing south.

Survey Date:	September 5, 2019
Resource No:	328a
Project Location:	Tarrant County
Project Name and CSJ:	Southeast Connector, CSJ 0008-13-125, etc.
Address, Lat/Long:	4108 Collin St. 32.698390°, -97.264291°
Function/Sub-function:	DOMESTIC/ Single family dwelling
Construction Date:	1920
NRHP Eligibility:	Not eligible
Integrity/Comments:	Minimal traditional style house with gable-on-hip roof, horizontal vinyl siding, and replacement windows. There is a large addition of a carport on the southeast corner of the house.

Camera facing south.

Survey Date:	September 5, 2019
Resource No:	328a
Project Location:	Tarrant County
Project Name and CSJ:	Southeast Connector, CSJ 0008-13-125, etc.
Address, Lat/Long:	4108 Collin St. 32.698390°, -97.264291°
Function/Sub-function:	DOMESTIC/ Single family dwelling
Construction Date:	1920
NRHP Eligibility:	Not eligible
Integrity/Comments:	Minimal traditional style house with gable-on-hip roof, horizontal vinyl siding, and replacement windows. There is a large addition of a carport on the southeast corner of the house.

Camera facing southwest.

Survey Date:	September 5, 2019
Resource No:	328b
Project Location:	Tarrant County
Project Name and CSJ:	Southeast Connector, CSJ 0008-13-125, etc.
Address, Lat/Long:	4108 Collin St. 32.698270°, -97.264180°
Function/Sub-function:	DOMESTIC/ Garage
Construction Date:	Ca. 1970
NRHP Eligibility:	Not eligible
Integrity/Comments:	Garage with front-gable roof, horizontal vinyl siding, a replacement window, and nonextant garage doors replaced with plywood.

Camera facing south.

Survey Date:	September 5, 2019
Resource No:	328b
Project Location:	Tarrant County
Project Name and CSJ:	Southeast Connector, CSJ 0008-13-125, etc.
Address, Lat/Long:	4108 Collin St. 32.698270°, -97.264180°
Function/Sub-function:	DOMESTIC/ Garage
Construction Date:	Ca. 1970
NRHP Eligibility:	Not eligible
Integrity/Comments:	Garage with front-gable roof, horizontal vinyl siding, a replacement window, and nonextant garage doors replaced with plywood.

Camera facing south.

Survey Date:	September 5, 2019
Resource No:	329
Project Location:	Tarrant County
Project Name and CSJ:	Southeast Connector, CSJ 0008-13-125, etc.
Address, Lat/Long:	4112 Collin St. 32.698427°, -97.264036°
Function/Sub-function:	DOMESTIC/ Single family dwelling
Construction Date:	1946
NRHP Eligibility:	Not eligible
Integrity/Comments:	Minimal traditional style house with side-gable roof, horizontal vinyl siding, partial-width porch, and replacement windows. There is an addition on the rear (south) façade featuring a front-gable roof, horizontal vinyl siding. There is also an attached metal carport extending from the west façade of the house.

Camera facing south.

Survey Date:	September 5, 2019
Resource No:	329
Project Location:	Tarrant County
Project Name and CSJ:	Southeast Connector, CSJ 0008-13-125, etc.
Address, Lat/Long:	4112 Collin St. 32.698427°, -97.264036°
Function/Sub-function:	DOMESTIC/ Single family dwelling
Construction Date:	1946
NRHP Eligibility:	Not eligible
Integrity/Comments:	Minimal traditional style house with side-gable roof, horizontal vinyl siding, partial-width porch, and replacement windows. There is an addition on the rear (south) façade featuring a front-gable roof, horizontal vinyl siding. There is also an attached metal carport extending from the west façade of the house.

Camera facing southeast.

Survey Date:	September 5, 2019
Resource No:	330
Project Location:	Tarrant County
Project Name and CSJ:	Southeast Connector, CSJ 0008-13-125, etc.
Address, Lat/Long:	4502 Miller Av. 32.698553°, -97.263243°
Function/Sub-function:	COMMERCE/ Restaurant
Construction Date:	1959
NRHP Eligibility:	Not eligible
Integrity/Comments:	Restaurant featuring a flat roof with generous eaves and a metal awning extending around the building, concrete construction and metal siding, original commercial slanted windows, and replacement and boarded windows, a detached metal canopy with angled steel posts. Currently occupied by H&J Hamburger.

Camera facing northwest.

Survey Date:	September 5, 2019
Resource No:	330
Project Location:	Tarrant County
Project Name and CSJ:	Southeast Connector, CSJ 0008-13-125, etc.
Address, Lat/Long:	4502 Miller Ave. 32.698553°, -97.263243°
Function/Sub-function:	COMMERCE/ Restaurant
Construction Date:	1959
NRHP Eligibility:	Not eligible
Integrity/Comments:	Restaurant featuring a flat roof with generous eaves and a metal awning extending around the building, concrete construction and metal siding, original commercial slanted windows, and replacement and boarded windows, a detached metal canopy with angled steel posts. Currently occupied by H&J Hamburger.

Camera facing southwest.

Survey Date:	September 5, 2019
Resource No:	331
Project Location:	Tarrant County
Project Name and CSJ:	Southeast Connector, CSJ 0008-13-125, etc.
Address, Lat/Long:	4502 Miller Ave. 32.698029°, -97.263247°
Function/Sub-function:	COMMERCE/ Restaurant
Construction Date:	1943
NRHP Eligibility:	Not eligible
Integrity/Comments:	Former minimal traditional style house, front gable roof with a box-gable roof over the main entry point, vertical wood and horizontal vinyl siding, and replacement windows. Currently occupied by San Jeronimo Restaurant.

Camera facing northwest.

Survey Date:	September 5, 2019
Resource No:	331
Project Location:	Tarrant County
Project Name and CSJ:	Southeast Connector, CSJ 0008-13-125, etc.
Address, Lat/Long:	4502 Miller Ave. 32.698029°, -97.263247°
Function/Sub-function:	COMMERCE/ Restaurant
Construction Date:	1943
NRHP Eligibility:	Not eligible
Integrity/Comments:	Former minimal traditional style house, front gable roof with a box-gable roof over the main entry point, vertical wood and horizontal vinyl siding, and replacement windows. Currently occupied by San Jeronimo Restaurant.

Camera facing southwest.

Survey Date:	September 5, 2019
Resource No:	332
Project Location:	Tarrant County
Project Name and CSJ:	Southeast Connector, CSJ 0008-13-125, etc.
Address, Lat/Long:	4501 Miller Ave. 32.698814°, -97.262689°
Function/Sub-function:	COMMERCE/ Specialty
Construction Date:	1955
NRHP Eligibility:	Not eligible
Integrity/Comments:	Commercial building with parapet roof, brick siding, replacement windows, a cantilevered shade across the front (north) façade. A concrete half-wall addition with a decorative brick screen wall. Currently occupied by Big Smith Liquor.

Camera facing southeast.

Survey Date:	September 5, 2019
Resource No:	332
Project Location:	Tarrant County
Project Name and CSJ:	Southeast Connector, CSJ 0008-13-125, etc.
Address, Lat/Long:	4501 Miller Ave. 32.698814°, -97.262689°
Function/Sub-function:	COMMERCE/ Specialty
Construction Date:	1955
NRHP Eligibility:	Not eligible
Integrity/Comments:	Commercial building with parapet roof, brick siding, replacement windows, a cantilevered shade across the front (north) façade. A concrete half-wall addition with a decorative brick screen wall. Currently occupied by Big Smith Liquor.

Camera facing northeast.

Survey Date:	September 5, 2019
Resource No:	333
Project Location:	Tarrant County
Project Name and CSJ:	Southeast Connector, CSJ 0008-13-125, etc.
Address, Lat/Long:	4505 Miller Ave. 32.698600°, -97.262696°
Function/Sub-function:	COMMERCE/ Restaurant
Construction Date:	1958
NRHP Eligibility:	Not eligible
Integrity/Comments:	Concrete commercial building with parapet roof, replacement windows, and boarded doors. Currently occupied by Ole Jr's BBQ.

Camera facing northeast.

Survey Date:	September 5, 2019
Resource No:	333
Project Location:	Tarrant County
Project Name and CSJ:	Southeast Connector, CSJ 0008-13-125, etc.
Address, Lat/Long:	4505 Miller Ave. 32.698600°, -97.262696°
Function/Sub-function:	COMMERCE/ Restaurant
Construction Date:	1958
NRHP Eligibility:	Not eligible
Integrity/Comments:	Concrete commercial building with parapet roof, replacement windows, and boarded doors. Currently occupied by Ole Jr's BBQ.

Camera facing southeast.

Survey Date:	September 5, 2019
Resource No:	334
Project Location:	Tarrant County
Project Name and CSJ:	Southeast Connector, CSJ 0008-13-125, etc.
Address, Lat/Long:	4517 Miller Ave. 32.697861°, -97.262664°
Function/Sub-function:	COMMERCE/ Specialty
Construction Date:	1959
NRHP Eligibility:	Not eligible
Integrity/Comments:	Commercial building with parapet roof with two types of brick siding, replacement and original windows, and a cantilevered shade extending across the front (west) façade. Currently occupied by Glenn's Air Conditioning, Heating & Refrigeration.

Camera facing southeast.

Survey Date:	September 5, 2019
Resource No:	334
Project Location:	Tarrant County
Project Name and CSJ:	Southeast Connector, CSJ 0008-13-125, etc.
Address, Lat/Long:	4517 Miller Ave. 32.697861°, -97.262664°
Function/Sub-function:	COMMERCE/ Specialty
Construction Date:	1959
NRHP Eligibility:	Not eligible
Integrity/Comments:	Commercial building with parapet roof with two types of brick siding, replacement and original windows, and a cantilevered shade extending across the front (west) façade. Currently occupied by Glenn's Air Conditioning, Heating & Refrigeration.

Camera facing northeast.

Survey Date:	September 5, 2019
Resource No:	335a
Project Location:	Tarrant County
Project Name and CSJ:	Southeast Connector, CSJ 0008-13-125, etc.
Address, Lat/Long:	4228 Chickasaw Ave 32.696890°, -97.260251°
Function/Sub-function:	DOMESTIC/ Single family dwelling
Construction Date:	1949
NRHP Eligibility:	Not eligible
Integrity/Comments:	Minimal traditional style house with shallow-pitch, side-gable roof, horizontal wood siding, replacement windows, and an attached metal carport.

Camera facing southwest.

Survey Date:	September 5, 2019
Resource No:	335a
Project Location:	Tarrant County
Project Name and CSJ:	Southeast Connector, CSJ 0008-13-125, etc.
Address, Lat/Long:	4228 Chickasaw Ave 32.696890°, -97.260251°
Function/Sub-function:	DOMESTIC/ Single family dwelling
Construction Date:	1949
NRHP Eligibility:	Not eligible
Integrity/Comments:	Minimal traditional style house with shallow-pitch, side-gable roof, horizontal wood siding, replacement windows, and an attached metal carport.

Camera facing southeast.

Survey Date:	September 5, 2019
Resource No:	335b
Project Location:	Tarrant County
Project Name and CSJ:	Southeast Connector, CSJ 0008-13-125, etc.
Address, Lat/Long:	4228 Chickasaw Ave 32.696890°, -97.260251°
Function/Sub-function:	DOMESTIC/ Carport
Construction Date:	Ca/ 1950
NRHP Eligibility:	Not eligible
Integrity/Comments:	Minimal traditional style house with shallow-pitch, side-gable roof, horizontal wood siding, replacement windows, and an attached metal carport.

Camera facing southeast.

Survey Date:	September 5, 2019
Resource No:	336
Project Location:	Tarrant County
Project Name and CSJ:	Southeast Connector, CSJ 0008-13-125, etc.
Address, Lat/Long:	4230 Chickasaw Ave 32.696888°, -97.260450°
Function/Sub-function:	DOMESTIC/ Single family dwelling
Construction Date:	Ca. 1950
NRHP Eligibility:	Not eligible
Integrity/Comments:	Ranch style house with shallow-pitch, side-gable roof, horizontal wood siding, and replacement windows. It appears a carport/garage has been enclosed to be an addition to the house.

Camera facing west.

Survey Date:	September 5, 2019
Resource No:	336
Project Location:	Tarrant County
Project Name and CSJ:	Southeast Connector, CSJ 0008-13-125, etc.
Address, Lat/Long:	4230 Chickasaw Ave 32.696888°, -97.260450°
Function/Sub-function:	DOMESTIC/ Single family dwelling
Construction Date:	Ca. 1950
NRHP Eligibility:	Not eligible
Integrity/Comments:	Ranch style house with shallow-pitch, side-gable roof, horizontal wood siding, and replacement windows. It appears a carport/garage has been enclosed to be an addition to the house.

Camera facing west.

Survey Date:	September 5, 2019
Resource No:	336
Project Location:	Tarrant County
Project Name and CSJ:	Southeast Connector, CSJ 0008-13-125, etc.
Address, Lat/Long:	4230 Chickasaw Ave 32.696888°, -97.260450°
Function/Sub-function:	DOMESTIC/ Garage
Construction Date:	Ca. 1950
NRHP Eligibility:	Not eligible
Integrity/Comments:	Garage with front-gable roof, exposed rafter tails and horizontal vinyl siding.

Camera facing northwest.

Survey Date:	September 5, 2019
Resource No:	336
Project Location:	Tarrant County
Project Name and CSJ:	Southeast Connector, CSJ 0008-13-125, etc.
Address, Lat/Long:	4230 Chickasaw Ave 32.696888°, -97.260450°
Function/Sub-function:	DOMESTIC/ Garage
Construction Date:	1950
NRHP Eligibility:	Not eligible
Integrity/Comments:	Garage with front-gable roof, exposed rafter tails and horizontal vinyl siding.

Camera facing southeast.

Survey Date:	September 5, 2019
Resource No:	337a
Project Location:	Tarrant County
Project Name and CSJ:	Southeast Connector, CSJ 0008-13-125, etc.
Address, Lat/Long:	4238 Chickasaw Ave 32.696489°, -97.259646°
Function/Sub-function:	DOMSTIC/ Single family dwelling
Construction Date:	1963
NRHP Eligibility:	Not eligible
Integrity/Comments:	Ranch style house with center-box gable roof with generous eaves, vertical wood, stucco, and wavy brick siding with projecting stones, a portico with decorative iron posts, replacement windows, and a garage with replaced garage doors.

Camera facing southeast.

Survey Date:	September 5, 2019
Resource No:	337a
Project Location:	Tarrant County
Project Name and CSJ:	Southeast Connector, CSJ 0008-13-125, etc.
Address, Lat/Long:	4238 Chickasaw Ave 32.696489°, -97.259646°
Function/Sub-function:	DOMESTIC/ Single family dwelling
Construction Date:	1963
NRHP Eligibility:	Not eligible
Integrity/Comments:	Ranch style house with center-box gable roof with generous eaves, vertical wood, stucco, and wavy brick siding with projecting stones, a portico with decorative iron posts, replacement windows, and a garage with replaced garage doors.

Camera facing southwest.

Survey Date:	September 5, 2019
Resource No:	337b
Project Location:	Tarrant County
Project Name and CSJ:	Southeast Connector, CSJ 0008-13-125, etc.
Address, Lat/Long:	4238 Chickasaw Ave 32.696537°, -97.259777°
Function/Sub-function:	DOMESTIC/ Shed
Construction Date:	Ca. 1970
NRHP Eligibility:	Not eligible
Integrity/Comments:	Shed with shallow-pitch, front-gable roof and vertical wood siding.

Camera facing southeast.

Survey Date:	September 5, 2019
Resource No:	337b
Project Location:	Tarrant County
Project Name and CSJ:	Southeast Connector, CSJ 0008-13-125, etc.
Address, Lat/Long:	4238 Chickasaw Ave 32.696537°, -97.259777°
Function/Sub-function:	DOMESTIC/ Shed
Construction Date:	Ca. 1970
NRHP Eligibility:	Not eligible
Integrity/Comments:	Shed with shallow-pitch, front-gable roof and vertical wood siding.

Camera facing south.

Survey Date:	September 5, 2019
Resource No:	338
Project Location:	Tarrant County
Project Name and CSJ:	Southeast Connector, CSJ 0008-13-125, etc.
Address, Lat/Long:	4321 Pierce St. 32.695682°, -97.259841°
Function/Sub-function:	DOMESTIC/ Single family dwelling
Construction Date:	1948
NRHP Eligibility:	Not eligible
Integrity/Comments:	House with no discernible style, featuring side-gable roof, vertical wood siding, a full-width porch, and replacement windows. A modern metal carport is positioned south of the house.

Camera facing northeast.

Survey Date:	September 5, 2019
Resource No:	338
Project Location:	Tarrant County
Project Name and CSJ:	Southeast Connector, CSJ 0008-13-125, etc.
Address, Lat/Long:	4321 Pierce St. 32.695682°, -97.259841°
Function/Sub-function:	DOMESTIC/ Single family dwelling
Construction Date:	1948
NRHP Eligibility:	Not eligible
Integrity/Comments:	House with no discernible style, featuring side-gable roof, vertical wood siding, a full-width porch, and replacement windows. A modern metal carport is positioned south of the house.

Camera facing northwest.

Survey Date:	September 5, 2019
Resource No:	338
Project Location:	Tarrant County
Project Name and CSJ:	Southeast Connector, CSJ 0008-13-125, etc.
Address, Lat/Long:	4321 Pierce St. 32.695682°, -97.259841°
Function/Sub-function:	DOMESTIC/ Shed
Construction Date:	Ca. 1980
NRHP Eligibility:	Not eligible
Integrity/Comments:	Modern shed.



Camera facing north.

Survey Date:	September 5, 2019
Resource No:	339a
Project Location:	Tarrant County
Project Name and CSJ:	Southeast Connector, CSJ 0008-13-125, etc.
Address, Lat/Long:	4325 Pierce St. 32.695653°, -97.259663°
Function/Sub-function:	DOMESTIC/ Single family dwelling
Construction Date:	1948
NRHP Eligibility:	Not eligible
Integrity/Comments:	Minimal traditional style house with gable roof with exposed rafter tails, plywood siding and horizontal vinyl siding on the gable fronts, replacement windows, and an addition on the south façade of the house.



Camera facing northeast.

Survey Date:	September 5, 2019
Resource No:	339a
Project Location:	Tarrant County
Project Name and CSJ:	Southeast Connector, CSJ 0008-13-125, etc.
Address, Lat/Long:	4325 Pierce St. 32.695653°, -97.259663°
Function/Sub-function:	DOMESTIC/ Single family dwelling
Construction Date:	1948
NRHP Eligibility:	Not eligible
Integrity/Comments:	Minimal traditional style house with gable roof with exposed rafter tails, plywood siding and horizontal vinyl siding on the gable fronts, replacement windows, and an addition on the south façade of the house.

Camera facing northwest.

Survey Date:	September 5, 2019
Resource No:	339b
Project Location:	Tarrant County
Project Name and CSJ:	Southeast Connector, CSJ 0008-13-125, etc.
Address, Lat/Long:	4325 Pierce St. 32.695830°, -97.259607°
Function/Sub-function:	DOMESTIC/ Shed
Construction Date:	Ca. 1976
NRHP Eligibility:	Not eligible
Integrity/Comments:	Shed with gable roof and plywood siding.

Camera facing north.

Survey Date:	September 5, 2019
Resource No:	339b
Project Location:	Tarrant County
Project Name and CSJ:	Southeast Connector, CSJ 0008-13-125, etc.
Address, Lat/Long:	4325 Pierce St. 32.695830°, -97.259607°
Function/Sub-function:	DOMESTIC/ Shed
Construction Date:	Ca. 1976
NRHP Eligibility:	Not eligible
Integrity/Comments:	Shed with gable roof and plywood siding.

Camera facing north.

Survey Date:	September 5, 2019
Resource No:	340a
Project Location:	Tarrant County
Project Name and CSJ:	Southeast Connector, CSJ 0008-13-125, etc.
Address, Lat/Long:	4403 Martin Luther King, Jr. Hwy. / US 287 32.695672°, -97.258784°
Function/Sub-function:	RELIGIOUS/ Church
Construction Date:	1965
NRHP Eligibility:	Not eligible
Integrity/Comments:	Church with cross-box gable roof, brick siding with dentil detail and vertical wood siding on gable front, replacement windows, and a vestibule.

Camera facing southwest.

Survey Date:	September 5, 2019
Resource No:	340a
Project Location:	Tarrant County
Project Name and CSJ:	Southeast Connector, CSJ 0008-13-125, etc.
Address, Lat/Long:	4403 Martin Luther King, Jr. Hwy. / US 287 32.695672°, -97.258784°
Function/Sub-function:	RELIGIOUS/ Church
Construction Date:	1965
NRHP Eligibility:	Not eligible
Integrity/Comments:	Church with cross-box gable roof, brick siding with dentil detail and vertical wood siding on gable front, replacement windows, and a vestibule.

Camera facing northeast.

Survey Date:	September 5, 2019
Resource No:	340b
Project Location:	Tarrant County
Project Name and CSJ:	Southeast Connector, CSJ 0008-13-125, etc.
Address, Lat/Long:	4408 Martin Luther King, Jr. Hwy. / US 287 32.695579°, -97.258285°
Function/Sub-function:	DOMESTIC/ Single family dwelling
Construction Date:	1965
NRHP Eligibility:	Not eligible
Integrity/Comments:	Ranch style house with a half-courtyard plan, shallow-pitch, cross-gable roof, brick siding with dentil detail, vinyl siding on the gable ends, replacement windows, and a metal carport extending from the north façade. There is an addition on the east façade featuring a shed roof and plywood siding.

Camera facing southeast.

Survey Date:	September 5, 2019
Resource No:	340b
Project Location:	Tarrant County
Project Name and CSJ:	Southeast Connector, CSJ 0008-13-125, etc.
Address, Lat/Long:	4408 Martin Luther King, Jr. Hwy. / US 287 32.695579°, -97.258285°
Function/Sub-function:	DOMESTIC/ Single family dwelling
Construction Date:	1965
NRHP Eligibility:	Not eligible
Integrity/Comments:	Ranch style house with a half-courtyard plan, shallow-pitch, cross-gable roof, brick siding with dentil detail, vinyl siding on the gable ends, replacement windows, and a metal carport extending from the north façade. There is an addition on the east façade featuring a shed roof and plywood siding.

Camera facing southwest.

Survey Date:	September 5, 2019
Resource No:	340
Project Location:	Tarrant County
Project Name and CSJ:	Southeast Connector, CSJ 0008-13-125, etc.
Address, Lat/Long:	4403 Martin Luther King, Jr. Hwy. / US 287 32.695579°, -97.258285°
Function/Sub-function:	DOMESTIC/ Shed
Construction Date:	Ca. 2010
NRHP Eligibility:	Not eligible
Integrity/Comments:	Modern shed.

Camera facing northeast.

Survey Date:	September 5, 2019
Resource No:	341a
Project Location:	Tarrant County
Project Name and CSJ:	Southeast Connector, CSJ 0008-13-125, etc.
Address, Lat/Long:	4412 Pierce St. 32.695262°, -97.258253°
Function/Sub-function:	DOMESTIC/ Single family dwelling
Construction Date:	1953
NRHP Eligibility:	Not eligible
Integrity/Comments:	Ranch style house with shallow-pitch, side-gable roof, brick siding, replacement windows, and a metal carport extending from the northwest corner of the house. Per aerial imagery, there is a brick addition on the rear (south) façade

Camera facing southwest.

Survey Date:	September 5, 2019
Resource No:	341a
Project Location:	Tarrant County
Project Name and CSJ:	Southeast Connector, CSJ 0008-13-125, etc.
Address, Lat/Long:	4412 Pierce St. 32.695262°, -97.258253°
Function/Sub-function:	DOMESTIC/ Single family dwelling
Construction Date:	1953
NRHP Eligibility:	Not eligible
Integrity/Comments:	Ranch style house with shallow-pitch, side-gable roof, brick siding, replacement windows, and a metal carport extending from the northwest corner of the house. Per aerial imagery, there is a brick addition on the rear (south) façade

Camera facing southeast.

Survey Date:	September 5, 2019
Resource No:	341b
Project Location:	Tarrant County
Project Name and CSJ:	Southeast Connector, CSJ 0008-13-125, etc.
Address, Lat/Long:	4412 Pierce St. 32.695063°, -97.258074°
Function/Sub-function:	DOMESTIC/ Shed
Construction Date:	Ca. 1976
NRHP Eligibility:	Not eligible
Integrity/Comments:	Metal shed with original window.

Camera facing south.

Survey Date:	September 5, 2019
Resource No:	341b
Project Location:	Tarrant County
Project Name and CSJ:	Southeast Connector, CSJ 0008-13-125, etc.
Address, Lat/Long:	4412 Pierce St. 32.695063°, -97.258074°
Function/Sub-function:	DOMESTIC/ Shed
Construction Date:	Ca. 1976
NRHP Eligibility:	Not eligible
Integrity/Comments:	Metal shed with original window.

Camera facing southeast.

Survey Date:	September 5, 2019
Resource No:	342
Project Location:	Tarrant County
Project Name and CSJ:	Southeast Connector, CSJ 0008-13-125, etc.
Address, Lat/Long:	4440 Pierce St. 32.695222°, -97.256907°
Function/Sub-function:	DOMESTIC/ Single family dwelling
Construction Date:	1947
NRHP Eligibility:	Not eligible
Integrity/Comments:	Ranch style house with courtyard plan, shallow-pitch, hip roofs, generous eaves, vertical vinyl siding, and replacement windows, and a modern garage with a hip roof, vertical vinyl siding, and replacement garage doors.

Camera facing southeast.

Survey Date:	September 5, 2019
Resource No:	342
Project Location:	Tarrant County
Project Name and CSJ:	Southeast Connector, CSJ 0008-13-125, etc.
Address, Lat/Long:	4440 Pierce St. 32.695222°, -97.256907°
Function/Sub-function:	DOMESTIC/ Single family dwelling
Construction Date:	1947
NRHP Eligibility:	Not eligible
Integrity/Comments:	Ranch style house with courtyard plan, shallow-pitch, hip roofs, generous eaves, vertical vinyl siding, and replacement windows, and a modern garage with a hip roof, vertical vinyl siding, and replacement garage doors.

Camera facing southwest.

Survey Date:	September 4, 2019
Resource No:	343
Project Location:	Tarrant County
Project Name and CSJ:	Southeast Connector, CSJ 0008-13-125, etc.
Address, Lat/Long:	4520 S. Hughes Ave. 32.696871°, -97.257739°
Function/Sub-function:	DOMESTIC/ Single family dwelling
Construction Date:	1962
NRHP Eligibility:	Not eligible
Integrity/Comments:	Ranch style house with a shallow-pitch, cross-gable roof with generous eaves and scalloped rakes, brick and vertical vinyl siding, a recessed porch, replacement windows, and replacement/nonextant garage doors.

Camera facing southwest.

Survey Date:	September 4, 2019
Resource No:	343
Project Location:	Tarrant County
Project Name and CSJ:	Southeast Connector, CSJ 0008-13-125, etc.
Address, Lat/Long:	4520 S. Hughes Ave. 32.696871°, -97.257739°
Function/Sub-function:	DOMESTIC/ Single family dwelling
Construction Date:	1962
NRHP Eligibility:	Not eligible
Integrity/Comments:	Ranch style house with a shallow-pitch, cross-gable roof with generous eaves and scalloped rakes, brick and vertical vinyl siding, a recessed porch, replacement windows, and replacement/nonextant garage doors.

Camera facing west.

Survey Date:	September 4, 2019
Resource No:	344
Project Location:	Tarrant County
Project Name and CSJ:	Southeast Connector, CSJ 0008-13-125, etc.
Address, Lat/Long:	4517 S. Hughes Ave. 32.697015°, -97.257266°
Function/Sub-function:	DOMESTIC/ Single family dwelling
Construction Date:	1959
NRHP Eligibility:	Not eligible
Integrity/Comments:	Ranch style house cross-gable roof, generous eaves, scalloped rakes, vertical wood and brick siding with dentil detail, a recessed porch, original windows, and replacement garage doors.

Camera facing northeast.

Survey Date:	September 4, 2019
Resource No:	344
Project Location:	Tarrant County
Project Name and CSJ:	Southeast Connector, CSJ 0008-13-125, etc.
Address, Lat/Long:	4517 S. Hughes Ave. 32.697015°, -97.257266°
Function/Sub-function:	DOMESTIC/ Single family dwelling
Construction Date:	1959
NRHP Eligibility:	Not eligible
Integrity/Comments:	Ranch style house cross-gable roof, generous eaves, scalloped rakes, vertical wood and brick siding with dentil detail, a recessed porch, original windows, and replacement garage doors.

Camera facing southeast.

Survey Date:	September 4, 2019
Resource No:	345
Project Location:	Tarrant County
Project Name and CSJ:	Southeast Connector, CSJ 0008-13-125, etc.
Address, Lat/Long:	4521 S. Hughes Ave. 32.696847°, -97.257286°
Function/Sub-function:	DOMESTIC/ Single family dwelling
Construction Date:	1959
NRHP Eligibility:	Not eligible
Integrity/Comments:	Ranch style house with courtyard plan, shallow-pitch, cross-gable roof, vertical wood and brick siding, a recessed porch, replacement windows, and replacement garage doors.

Camera facing northeast.

Survey Date:	September 4, 2019
Resource No:	345
Project Location:	Tarrant County
Project Name and CSJ:	Southeast Connector, CSJ 0008-13-125, etc.
Address, Lat/Long:	4521 S. Hughes Ave. 32.696847°, -97.257286°
Function/Sub-function:	DOMESTIC/ Single family dwelling
Construction Date:	1959
NRHP Eligibility:	Not eligible
Integrity/Comments:	Ranch style house with courtyard plan, shallow-pitch, cross-gable roof, vertical wood and brick siding, a recessed porch, replacement windows, and replacement garage doors.

Camera facing north.

Survey Date:	September 4, 2019
Resource No:	346
Project Location:	Tarrant County
Project Name and CSJ:	Southeast Connector, CSJ 0008-13-125, etc.
Address, Lat/Long:	4525 S. Hughes Ave. 32.696649°, -97.257289°
Function/Sub-function:	DOMESTIC/ Single family dwelling
Construction Date:	1959
NRHP Eligibility:	Not eligible
Integrity/Comments:	Ranch style house with shallow-pitch, cross-gable roof, brick siding, vertical wood siding, horizontal wood siding on gable ends, recessed porch, replacement windows, and replaced/nonextant garage doors.

Camera facing northeast.

Survey Date:	September 4, 2019
Resource No:	346
Project Location:	Tarrant County
Project Name and CSJ:	Southeast Connector, CSJ 0008-13-125, etc.
Address, Lat/Long:	4525 S. Hughes Ave. 32.696649°, -97.257289°
Function/Sub-function:	DOMESTIC/ Single family dwelling
Construction Date:	1959
NRHP Eligibility:	Not eligible
Integrity/Comments:	Ranch style house with shallow-pitch, cross-gable roof, brick siding, vertical wood siding, horizontal wood siding on gable ends, recessed porch, replacement windows, and replaced/nonextant garage doors.

Camera facing north.

Survey Date:	September 4, 2019
Resource No:	347
Project Location:	Tarrant County
Project Name and CSJ:	Southeast Connector, CSJ 0008-13-125, etc.
Address, Lat/Long:	4520 Burke Rd. 32.696235°, -97.255801°
Function/Sub-function:	DOMESTIC/ Single family dwelling
Construction Date:	1961
NRHP Eligibility:	Not eligible
Integrity/Comments:	Colonial revival style house with steep-pitch, side-gable roof, two dormers, horizontal vinyl and brick siding, a full-width porch, replacement windows, and an attached garage door with a side-gable roof with replacement garage doors.

Camera facing southwest.

Survey Date:	September 4, 2019
Resource No:	347
Project Location:	Tarrant County
Project Name and CSJ:	Southeast Connector, CSJ 0008-13-125, etc.
Address, Lat/Long:	4520 Burke Rd. 32.696235°, -97.255801°
Function/Sub-function:	DOMESTIC/ Single family
Construction Date:	1961
NRHP Eligibility:	Not eligible
Integrity/Comments:	Colonial revival style house with steep-pitch, side-gable roof, two dormers, horizontal vinyl and brick siding, a full-width porch, replacement windows, and an attached garage door with a side-gable roof with replacement garage doors.

Camera facing southeast.

Survey Date:	September 4, 2019
Resource No:	348
Project Location:	Tarrant County
Project Name and CSJ:	Southeast Connector, CSJ 0008-13-125, etc.
Address, Lat/Long:	4524 Burke Rd. 32.696136°, -97.255589°
Function/Sub-function:	DOMESTIC/ Single family dwelling
Construction Date:	1961
NRHP Eligibility:	Not eligible
Integrity/Comments:	Ranch style house with shallow-pitch, cross-gable roof, rusticated stone and brick siding, including wavy brick siding with projecting stones, a decorative gridded brick, and brick quoins. The house features original windows, a semi-recessed portico, and a garage with vertical wood siding and replacement garage doors.

Camera facing south.

Survey Date:	September 4, 2019
Resource No:	348
Project Location:	Tarrant County
Project Name and CSJ:	Southeast Connector, CSJ 0008-13-125, etc.
Address, Lat/Long:	4524 Burke Rd. 32.696136°, -97.255589°
Function/Sub-function:	DOMESTIC/ Single family dwelling
Construction Date:	1961
NRHP Eligibility:	Not eligible
Integrity/Comments:	Ranch style house with shallow-pitch, cross-gable roof, rusticated stone and brick siding, including wavy brick siding with projecting stones, a decorative gridded brick, and brick quoins. The house features original windows, a semi-recessed portico, and a garage with vertical wood siding and replacement garage doors.

Camera facing west.

Survey Date:	September 4, 2019
Resource No:	349
Project Location:	Tarrant County
Project Name and CSJ:	Southeast Connector, CSJ 0008-13-125, etc.
Address, Lat/Long:	4750 Wilbarger St. 32.696890°, -97.253679°
Function/Sub-function:	RECREATION/ Park
Construction Date:	Ca. 1961
NRHP Eligibility:	Not eligible
Integrity/Comments:	Village Creek Park with modern structures, including a pavilion, playground, and paved walkway.

Camera facing southeast.

Survey Date:	September 4, 2019
Resource No:	349
Project Location:	Tarrant County
Project Name and CSJ:	Southeast Connector, CSJ 0008-13-125, etc.
Address, Lat/Long:	4750 Wilbarger St. 32.696890°, -97.253679°
Function/Sub-function:	RECREATION/ Park
Construction Date:	Ca. 1961
NRHP Eligibility:	Not eligible
Integrity/Comments:	Village Creek Park with modern structures, including a pavilion, playground, and paved walkway.

Camera facing south.

Survey Date:	September 4, 2019
Resource No:	349
Project Location:	Tarrant County
Project Name and CSJ:	Southeast Connector, CSJ 0008-13-125, etc.
Address, Lat/Long:	4750 Wilbarger St. 32.696890°, -97.253679°
Function/Sub-function:	RECREATION/ Park
Construction Date:	Ca. 1961
NRHP Eligibility:	Not eligible
Integrity/Comments:	Village Creek Park with modern structures, including a pavilion, playground, and paved walkway.

Camera facing southwest.

Survey Date:	September 4, 2019
Resource No:	349
Project Location:	Tarrant County
Project Name and CSJ:	Southeast Connector, CSJ 0008-13-125, etc.
Address, Lat/Long:	4750 Wilbarger St. 32.696890°, -97.253679°
Function/Sub-function:	RECREATION/ Park
Construction Date:	Ca. 1961
NRHP Eligibility:	Not eligible
Integrity/Comments:	Village Creek Park with modern structures, including a pavilion, playground, and paved walkway.

Camera facing northwest.

Survey Date:	September 4, 2019
Resource No:	349
Project Location:	Tarrant County
Project Name and CSJ:	Southeast Connector, CSJ 0008-13-125, etc.
Address, Lat/Long:	4750 Wilbarger St. 32.696890°, -97.253679°
Function/Sub-function:	RECREATION/ Park
Construction Date:	Ca. 1961
NRHP Eligibility:	Not eligible
Integrity/Comments:	Village Creek Park with modern structures, including a pavilion, playground, and paved walkway.

Camera facing north.

Survey Date:	September 4, 2019
Resource No:	350
Project Location:	Tarrant County
Project Name and CSJ:	Southeast Connector, CSJ 0008-13-125, etc.
Address, Lat/Long:	4850 Rimbey Rd. 32.695530°, -97.251697°
Function/Sub-function:	DOMESTIC/ Single family dwelling
Construction Date:	1961
NRHP Eligibility:	Not eligible
Integrity/Comments:	Ranch style house with shallow-pitch, side-gable roof, brick and horizontal vinyl siding, and original windows. There is an addition of a second story over the garage with a gable-on-hip roof, horizontal vinyl siding, and non-historic age windows. The garage has replacement garage doors.

Camera facing southeast.

Survey Date:	September 4, 2019
Resource No:	350
Project Location:	Tarrant County
Project Name and CSJ:	Southeast Connector, CSJ 0008-13-125, etc.
Address, Lat/Long:	4850 Rimbey Rd. 32.695530°, -97.251697°
Function/Sub-function:	DOMESTIC/ Single family dwelling
Construction Date:	1961
NRHP Eligibility:	Not eligible
Integrity/Comments:	Ranch style house with shallow-pitch, side-gable roof, brick and horizontal vinyl siding, and original windows. There is an addition of a second story over the garage with a gable-on-hip roof, horizontal vinyl siding, and non-historic age windows. The garage has replacement garage doors.

Camera facing southwest.

Survey Date:	September 4, 2019
Resource No:	351
Project Location:	Tarrant County
Project Name and CSJ:	Southeast Connector, CSJ 0008-13-125, etc.
Address, Lat/Long:	4533 S. Edgewood Terrace 32.695863°, -97.251663°
Function/Sub-function:	DOMESTIC/ Single family dwelling
Construction Date:	1962
NRHP Eligibility:	Not eligible
Integrity/Comments:	Mixed Minimal Traditional and ranch style house with steep-pitch, cross-gable roof, and a dormer with horizontal siding. The house features brick with dentil detail and horizontal vinyl siding on gable fronts and the dormer, original diamond-plated windows, and replacement garage doors.

Camera facing northeast.

Survey Date:	September 4, 2019
Resource No:	351
Project Location:	Tarrant County
Project Name and CSJ:	Southeast Connector, CSJ 0008-13-125, etc.
Address, Lat/Long:	4533 S. Edgewood Terrace 32.695863°, -97.251663°
Function/Sub-function:	DOMESTIC/ Single family dwelling
Construction Date:	1962
NRHP Eligibility:	Not eligible
Integrity/Comments:	Mixed Minimal Traditional and ranch style house with steep-pitch, cross-gable roof, and a dormer with horizontal siding. The house features brick with dentil detail and horizontal vinyl siding on gable fronts and the dormer, original diamond-plated windows, and replacement garage doors.

Camera facing east.

Survey Date:	September 4, 2019
Resource No:	352
Project Location:	Tarrant County
Project Name and CSJ:	Southeast Connector, CSJ 0008-13-125, etc.
Address, Lat/Long:	4854 Rimbey Rd. 32.695555°, -97.251390°
Function/Sub-function:	DOMESTIC/ Single family dwelling
Construction Date:	1967
NRHP Eligibility:	Not eligible
Integrity/Comments:	Ranch style house with a half-courtyard plan, a shallow-pitch, cross-gable roof, polychrome brick with dentil detail, original windows and louvered shutters, and replacement garage doors.

Camera facing southwest.

Survey Date:	September 4, 2019
Resource No:	352
Project Location:	Tarrant County
Project Name and CSJ:	Southeast Connector, CSJ 0008-13-125, etc.
Address, Lat/Long:	4854 Rimbey Rd. 32.695555°, -97.251390°
Function/Sub-function:	DOMESTIC/ Single family dwelling
Construction Date:	1967
NRHP Eligibility:	Not eligible
Integrity/Comments:	Ranch style house with a half-courtyard plan, a shallow-pitch, cross-gable roof, polychrome brick with dentil detail, original windows and louvered shutters, and replacement garage doors.

Camera facing southeast.

Survey Date:	September 4, 2019
Resource No:	353
Project Location:	Tarrant County
Project Name and CSJ:	Southeast Connector, CSJ 0008-13-125, etc.
Address, Lat/Long:	4529 Moorview Ave. 32.696292°, -97.250772°
Function/Sub-function:	DOMESTIC/ Single family dwelling
Construction Date:	1967
NRHP Eligibility:	Not eligible
Integrity/Comments:	Ranch style house with shallow-pitch, open center-gable roof with generous eaves, brick and wood panel siding, a brick half-wall extending from the southwest corner, replacement windows and replacement garage doors.

Camera facing southeast.

Survey Date:	September 4, 2019
Resource No:	353
Project Location:	Tarrant County
Project Name and CSJ:	Southeast Connector, CSJ 0008-13-125, etc.
Address, Lat/Long:	4529 Moorview Ave. 32.696292°, -97.250772°
Function/Sub-function:	DOMESTIC/ Single family dwelling
Construction Date:	1967
NRHP Eligibility:	Not eligible
Integrity/Comments:	Ranch style house with shallow-pitch, open center-gable roof with generous eaves, brick and wood panel siding, a brick half-wall extending from the southwest corner, replacement windows and replacement garage doors.

Camera facing northeast.

Survey Date:	September 4, 2019
Resource No:	354
Project Location:	Tarrant County
Project Name and CSJ:	Southeast Connector, CSJ 0008-13-125, etc.
Address, Lat/Long:	4533 Moorview Ave. 32.696079°, -97.250757°
Function/Sub-function:	DOMESTIC/ Single family dwelling
Construction Date:	1962
NRHP Eligibility:	Not eligible
Integrity/Comments:	Ranch style house with half-courtyard plan, a gable-on-hip roof over the story story portion with a large dormer and a shallow-pitch,side-gable roof on the one-story portion of the house. The house features polychrome brick siding and horizontal vinyl siding, replacement windows, and original diamond-plated windows.

Camera facing southeast.

Survey Date:	September 4, 2019
Resource No:	354
Project Location:	Tarrant County
Project Name and CSJ:	Southeast Connector, CSJ 0008-13-125, etc.
Address, Lat/Long:	4533 Moorview Ave. 32.696079°, -97.250757°
Function/Sub-function:	DOMESTIC/ Single family dwelling
Construction Date:	1962
NRHP Eligibility:	Not eligible
Integrity/Comments:	Ranch style house with half-courtyard plan, a gable-on-hip roof over the story story portion with a large dormer and a shallow-pitch,side-gable roof on the one-story portion of the house. The house features polychrome brick siding and horizontal vinyl siding, replacement windows, and original diamond-plated windows.

Camera facing northeast.

Survey Date:	September 5, 2019
Resource No:	355a
Project Location:	Tarrant County
Project Name and CSJ:	Southeast Connector, CSJ 0008-13-125, etc.
Address, Lat/Long:	5000 Martin Luther King, Jr. Hwy / 287 32.693143°, -97.249214°
Function/Sub-function:	INDUSTRY/ Office
Construction Date:	1970
NRHP Eligibility:	Not eligible
Integrity/Comments:	Office building with flat roof, stucco siding, and replacement windows. Currently occupied by Waste Management facility.

Camera facing south.

Survey Date:	September 5, 2019
Resource No:	355a
Project Location:	Tarrant County
Project Name and CSJ:	Southeast Connector, CSJ 0008-13-125, etc.
Address, Lat/Long:	5000 Martin Luther King, Jr. Hwy / 287 32.693143°, -97.249214°
Function/Sub-function:	INDUSTRY/ Office
Construction Date:	1970
NRHP Eligibility:	Not eligible
Integrity/Comments:	Office building with flat roof, stucco siding, and replacement windows. Currently occupied by Waste Management facility.

Camera facing southwest.

Survey Date:	September 5, 2019
Resource No:	355b
Project Location:	Tarrant County
Project Name and CSJ:	Southeast Connector, CSJ 0008-13-125, etc.
Address, Lat/Long:	5000 Martin Luther King, Jr. Hwy / 287 32.692613°, -97.249626°
Function/Sub-function:	INDUSTRY/ Warehouse
Construction Date:	1970
NRHP Eligibility:	Not eligible
Integrity/Comments:	Concrete warehouse with flat roof, large open bays, and an original roll bay steel door. Currently occupied by Waste Management facility.

Camera facing southeast.

Survey Date:	September 5, 2019
Resource No:	355b
Project Location:	Tarrant County
Project Name and CSJ:	Southeast Connector, CSJ 0008-13-125, etc.
Address, Lat/Long:	5000 Martin Luther King, Jr. Hwy / 287 32.692613°, -97.249626°
Function/Sub-function:	INDUSTRY/ Warehouse
Construction Date:	1970
NRHP Eligibility:	Not eligible
Integrity/Comments:	Concrete warehouse with flat roof, large open bays, and an original roll bay steel door. Currently occupied by Waste Management facility.

Camera facing east.

Survey Date:	September 5, 2019
Resource No:	355c
Project Location:	Tarrant County
Project Name and CSJ:	Southeast Connector, CSJ 0008-13-125, etc.
Address, Lat/Long:	5000 Martin Luther King, Jr. Hwy / 287 32.692609°, -97.249007°
Function/Sub-function:	INDUSTRY/ Service garage
Construction Date:	1970
NRHP Eligibility:	Not eligible
Integrity/Comments:	Concrete service garage with flat roof, large open bays, and roll bay steel doors. Currently occupied by Waste Management facility.

Camera facing south.

Survey Date:	September 5, 2019
Resource No:	355c
Project Location:	Tarrant County
Project Name and CSJ:	Southeast Connector, CSJ 0008-13-125, etc.
Address, Lat/Long:	5000 Martin Luther King, Jr. Hwy / 287 32.692609°, -97.249007°
Function/Sub-function:	INDUSTRY/ Service garage
Construction Date:	1970
NRHP Eligibility:	Not eligible
Integrity/Comments:	Concrete service garage with flat roof, large open bays, and roll bay steel doors. Currently occupied by Waste Management facility.

Camera facing southeast.

Survey Date:	September 5, 2019
Resource No:	355
Project Location:	Tarrant County
Project Name and CSJ:	Southeast Connector, CSJ 0008-13-125, etc.
Address, Lat/Long:	5000 Martin Luther King, Jr. Hwy / 287 32.692609°, -97.249007°
Function/Sub-function:	INDUSTRY/ Quonset hut
Construction Date:	Ca. 2017
NRHP Eligibility:	Not eligible
Integrity/Comments:	Modern Quonset hut. Currently occupied by Waste Management facility.

Camera facing southeast.

Survey Date:	September 5, 2019
Resource No:	355
Project Location:	Tarrant County
Project Name and CSJ:	Southeast Connector, CSJ 0008-13-125, etc.
Address, Lat/Long:	5000 Martin Luther King, Jr. Hwy / 287 32.692609°, -97.249007°
Function/Sub-function:	INDUSTRY/ Mobile home
Construction Date:	Ca. 2010
NRHP Eligibility:	Not eligible
Integrity/Comments:	Modern mobile home/office. Currently occupied by Waste Management facility.

Camera facing south.

Survey Date:	September 5, 2019
Resource No:	371a
Project Location:	Tarrant County
Project Name and CSJ:	Southeast Connector, CSJ 0008-13-125, etc.
Address, Lat/Long:	5436 Sun Valley Dr. 32.678748°, -97.238390°
Function/Sub-function:	DOMESTIC/ Single family dwelling
Construction Date:	1955
NRHP Eligibility:	Not eligible
Integrity/Comments:	Ranch style house with shallow-pitch, cross-gable roof, horizontal vinyl siding, replacement windows, and a metal carport on the west façade of the house.

Camera facing southeast.

Survey Date:	September 5, 2019
Resource No:	371a
Project Location:	Tarrant County
Project Name and CSJ:	Southeast Connector, CSJ 0008-13-125, etc.
Address, Lat/Long:	5436 Sun Valley Dr. 32.678748°, -97.238390°
Function/Sub-function:	DOMESTIC/ Single family dwelling
Construction Date:	1955
NRHP Eligibility:	Not eligible
Integrity/Comments:	Ranch style house with shallow-pitch, cross-gable roof, horizontal vinyl siding, replacement windows, and a metal carport on the west façade of the house.

Camera facing south.

Survey Date:	September 5, 2019
Resource No:	371b
Project Location:	Tarrant County
Project Name and CSJ:	Southeast Connector, CSJ 0008-13-125, etc.
Address, Lat/Long:	5436 Sun Valley Dr. 32.678522°, -97.238277°
Function/Sub-function:	DOMESTIC/ Shed
Construction Date:	Ca. 1970
NRHP Eligibility:	Not eligible
Integrity/Comments:	Shed with round, metal roof and vertical metal siding.

Camera facing south.

Survey Date:	September 5, 2019
Resource No:	371b
Project Location:	Tarrant County
Project Name and CSJ:	Southeast Connector, CSJ 0008-13-125, etc.
Address, Lat/Long:	5436 Sun Valley Dr. 32.678522°, -97.238277°
Function/Sub-function:	DOMESTIC/ Shed
Construction Date:	Ca. 1970
NRHP Eligibility:	Not eligible
Integrity/Comments:	Shed with round, metal roof and vertical metal siding.

Camera facing south.

Survey Date:	September 6, 2019
Resource No:	375
Project Location:	Tarrant County
Project Name and CSJ:	Southeast Connector, CSJ 0008-13-125, etc.
Address, Lat/Long:	6509 Rose Ct. 32.660499°, -97.260696°
Function/Sub-function:	DOMESTIC/ Single family dwelling
Construction Date:	1961
NRHP Eligibility:	Not eligible
Integrity/Comments:	Ranch style house with shallow-pitch, cross-gable roof, brick siding with dentil detail, vertical vinyl siding on box-gable fronts, original windows, and replacement garage doors.

Camera facing northeast.

Survey Date:	September 6, 2019
Resource No:	375
Project Location:	Tarrant County
Project Name and CSJ:	Southeast Connector, CSJ 0008-13-125, etc.
Address, Lat/Long:	6509 Rose Ct. 32.660499°, -97.260696°
Function/Sub-function:	DOMESTIC/ Single family dwelling
Construction Date:	1961
NRHP Eligibility:	Not eligible
Integrity/Comments:	Ranch style house with shallow-pitch, cross-gable roof, brick siding with dentil detail, vertical vinyl siding on box-gable fronts, original windows, and replacement garage doors.



Camera facing southeast.

Survey Date:	September 6, 2019
Resource No:	376a
Project Location:	Tarrant County
Project Name and CSJ:	Southeast Connector, CSJ 0008-13-125, etc.
Address, Lat/Long:	6513 Rose Ct. 32.660315°, -97.260691°
Function/Sub-function:	DOMESTIC/ Single family dwelling
Construction Date:	1960
NRHP Eligibility:	Not eligible
Integrity/Comments:	Ranch style house with half-courtyard plan, shallow-pitch, cross-gable roof, scalloped rakes, generous eaves, brick siding with dentil detail, vertical wood siding on gable fronts, and replacement windows, and replacement garage doors.



Camera facing east.

Survey Date:	September 6, 2019
Resource No:	376a
Project Location:	Tarrant County
Project Name and CSJ:	Southeast Connector, CSJ 0008-13-125, etc.
Address, Lat/Long:	6513 Rose Ct. 32.660315°, -97.260691°
Function/Sub-function:	DOMESTIC/ Single family dwelling
Construction Date:	1960
NRHP Eligibility:	Not eligible
Integrity/Comments:	Ranch style house with half-courtyard plan, shallow-pitch, cross-gable roof, scalloped rakes, generous eaves, brick siding with dentil detail, vertical wood siding on gable fronts, and replacement windows, and replacement garage doors.

Camera facing northeast.

Survey Date:	September 6, 2019
Resource No:	376b
Project Location:	Tarrant County
Project Name and CSJ:	Southeast Connector, CSJ 0008-13-125, etc.
Address, Lat/Long:	6513 Rose Ct. 32.660296°, -97.260569°
Function/Sub-function:	DOMESTIC/ Shed
Construction Date:	Ca. 1970
NRHP Eligibility:	Not eligible
Integrity/Comments:	Shed with gable roof and vinyl siding.

Camera facing northeast.

Survey Date:	September 6, 2019
Resource No:	376b
Project Location:	Tarrant County
Project Name and CSJ:	Southeast Connector, CSJ 0008-13-125, etc.
Address, Lat/Long:	6513 Rose Ct. 32.660296°, -97.260569°
Function/Sub-function:	DOMESTIC/ Shed
Construction Date:	Ca. 1970
NRHP Eligibility:	Not eligible
Integrity/Comments:	Shed with gable roof and vinyl siding.



Camera facing north.

Survey Date:	September 6, 2019
Resource No:	381
Project Location:	Tarrant County
Project Name and CSJ:	Southeast Connector, CSJ 0008-13-125, etc.
Address, Lat/Long:	6600 Alma St. 32.659962°, -97.260678°
Function/Sub-function:	DOMESTIC/ Single family dwelling
Construction Date:	1962
NRHP Eligibility:	Not eligible
Integrity/Comments:	Ranch style house with shallow-pitch, cross-gable roof with generous eaves, brick siding and vertical wood siding on gable fronts and recessed porch, original windows, and replacement garage doors.

Camera facing northwest.

Survey Date:	September 6, 2019
Resource No:	381
Project Location:	Tarrant County
Project Name and CSJ:	Southeast Connector, CSJ 0008-13-125, etc.
Address, Lat/Long:	6600 Alma St. 32.659962°, -97.260678°
Function/Sub-function:	DOMESTIC/ Single family dwelling
Construction Date:	1962
NRHP Eligibility:	Not eligible
Integrity/Comments:	Ranch style house with shallow-pitch, cross-gable roof with generous eaves, brick siding and vertical wood siding on gable fronts and recessed porch, original windows, and replacement garage doors.

Camera facing southwest.

Survey Date:	September 6, 2019
Resource No:	381
Project Location:	Tarrant County
Project Name and CSJ:	Southeast Connector, CSJ 0008-13-125, etc.
Address, Lat/Long:	6600 Alma St. 32.659962°, -97.260678°
Function/Sub-function:	DOMESTIC/ Shed
Construction Date:	Ca. 1990
NRHP Eligibility:	Not eligible
Integrity/Comments:	Modern shed.

Camera facing west.

Survey Date:	September 6, 2019
Resource No:	382a
Project Location:	Tarrant County
Project Name and CSJ:	Southeast Connector, CSJ 0008-13-125, etc.
Address, Lat/Long:	6601 Alma St. 32.659979°, -97.260231°
Function/Sub-function:	DOMESTIC/ Single family dwelling
Construction Date:	1962
NRHP Eligibility:	Not eligible
Integrity/Comments:	Ranch style house with shallow-pitch, center-gable roof, scalloped rakes, brick siding and wood panels on gable fronts, original and nonextant windows, and a replacement garage door.

Camera facing southeast.

Survey Date:	September 6, 2019
Resource No:	382a
Project Location:	Tarrant County
Project Name and CSJ:	Southeast Connector, CSJ 0008-13-125, etc.
Address, Lat/Long:	6601 Alma St. 32.659979°, -97.260231°
Function/Sub-function:	DOMESTIC/ Single family dwelling
Construction Date:	1962
NRHP Eligibility:	Not eligible
Integrity/Comments:	Ranch style house with shallow-pitch, center-gable roof, scalloped rakes, brick siding and wood panels on gable fronts, original and nonextant windows, and a replacement garage door.

Camera facing northeast.

Survey Date:	September 6, 2019
Resource No:	382b
Project Location:	Tarrant County
Project Name and CSJ:	Southeast Connector, CSJ 0008-13-125, etc.
Address, Lat/Long:	6601 Alma St. 32.659909°, -97.260079°
Function/Sub-function:	DOMESTIC/ Shed
Construction Date:	Ca. 1970
NRHP Eligibility:	Not eligible
Integrity/Comments:	Shed with gable roof and vertical wood siding.

Camera facing east.

Survey Date:	September 6, 2019
Resource No:	382b
Project Location:	Tarrant County
Project Name and CSJ:	Southeast Connector, CSJ 0008-13-125, etc.
Address, Lat/Long:	6601 Alma St. 32.659909°, -97.260079°
Function/Sub-function:	DOMESTIC/ Shed
Construction Date:	Ca. 1970
NRHP Eligibility:	Not eligible
Integrity/Comments:	Shed with gable roof and vertical wood siding.



Camera facing south.

Survey Date:	September 6, 2019
Resource No:	383
Project Location:	Tarrant County
Project Name and CSJ:	Southeast Connector, CSJ 0008-13-125, etc.
Address, Lat/Long:	6605 Alma St. 32.659767°, -97.260228°
Function/Sub-function:	DOMESTIC/ Single family dwelling
Construction Date:	1962
NRHP Eligibility:	Not eligible
Integrity/Comments:	Ranch style house with shallow-pitch, cross-gable roof with scalloped rakes, brick siding, wood siding on gable fronts, and vertical vinyl siding. The house features original diamond, plated windows and replacement windows, an enclosed garage converted into an addition, and a replacement garage door.

Camera facing northeast.

Survey Date:	September 6, 2019
Resource No:	383
Project Location:	Tarrant County
Project Name and CSJ:	Southeast Connector, CSJ 0008-13-125, etc.
Address, Lat/Long:	6605 Alma St. 32.659767°, -97.260228°
Function/Sub-function:	DOMESTIC/ Single family dwelling
Construction Date:	1962
NRHP Eligibility:	Not eligible
Integrity/Comments:	Ranch style house with shallow-pitch, cross-gable roof with scalloped rakes, brick siding, wood siding on gable fronts, and vertical vinyl siding. The house features original diamond, plated windows and replacement windows, an enclosed garage converted into an addition, and a replacement garage door.

Camera facing southeast.

Survey Date:	September 6, 2019
Resource No:	383
Project Location:	Tarrant County
Project Name and CSJ:	Southeast Connector, CSJ 0008-13-125, etc.
Address, Lat/Long:	6605 Alma St. 32.659767°, -97.260228°
Function/Sub-function:	DOMESTIC/ Shed
Construction Date:	Ca. 2000
NRHP Eligibility:	Not eligible
Integrity/Comments:	Modern shed.



Camera facing southeast.

Survey Date:	September 6, 2019
Resource No:	384
Project Location:	Tarrant County
Project Name and CSJ:	Southeast Connector, CSJ 0008-13-125, etc.
Address, Lat/Long:	6600 Margaret Dr. 32.659997°, -97.259758°
Function/Sub-function:	DOMESTIC/ Single family dwelling
Construction Date:	1963
NRHP Eligibility:	Not eligible
Integrity/Comments:	Ranch style house with shallow-pitch, cross-gable roof, brick siding, horizontal wood siding on the gable fronts, original windows, and replacement garage doors.



Camera facing northwest.

Survey Date:	September 6, 2019
Resource No:	384
Project Location:	Tarrant County
Project Name and CSJ:	Southeast Connector, CSJ 0008-13-125, etc.
Address, Lat/Long:	6600 Margaret Dr. 32.659997°, -97.259758°
Function/Sub-function:	DOMESTIC/ Single family dwelling
Construction Date:	1963
NRHP Eligibility:	Not eligible
Integrity/Comments:	Ranch style house with shallow-pitch, cross-gable roof, brick siding, horizontal wood siding on the gable fronts, original windows, and replacement garage doors.

Camera facing southwest.

Survey Date:	September 6, 2019
Resource No:	385
Project Location:	Tarrant County
Project Name and CSJ:	Southeast Connector, CSJ 0008-13-125, etc.
Address, Lat/Long:	6604 Margaret Dr. 32.659794°, -97.259770°
Function/Sub-function:	DOMESTIC/ Single family dwelling
Construction Date:	1963
NRHP Eligibility:	Not eligible
Integrity/Comments:	Ranch style house with shallow-pitch, center-gable roof, brick siding with dentil detail, vertical wood siding on gable fronts, replacement windows, and a replacement garage door.

Camera facing southwest.

Survey Date:	September 6, 2019
Resource No:	385
Project Location:	Tarrant County
Project Name and CSJ:	Southeast Connector, CSJ 0008-13-125, etc.
Address, Lat/Long:	6604 Margaret Dr. 32.659794°, -97.259770°
Function/Sub-function:	DOMESTIC/ Single family dwelling
Construction Date:	1963
NRHP Eligibility:	Not eligible
Integrity/Comments:	Ranch style house with shallow-pitch, center-gable roof, brick siding with dentil detail, vertical wood siding on gable fronts, replacement windows, and a replacement garage door.

Camera facing northwest.

Survey Date:	September 6, 2019
Resource No:	387
Project Location:	Tarrant County
Project Name and CSJ:	Southeast Connector, CSJ 0008-13-125, etc.
Address, Lat/Long:	6400 Hartman Rd. 32.663112°, -97.260546°
Function/Sub-function:	RELIGIOUS/ Church
Construction Date:	1967
NRHP Eligibility:	Not eligible
Integrity/Comments:	Church with a combination roof, including gables and a hexagonal roof over the vestibule. The church features brick siding and replacement windows. Currently occupied by Rebirth Church.

Camera facing northwest.

Survey Date:	September 6, 2019
Resource No:	387
Project Location:	Tarrant County
Project Name and CSJ:	Southeast Connector, CSJ 0008-13-125, etc.
Address, Lat/Long:	6400 Hartman Rd. 32.663112°, -97.260546°
Function/Sub-function:	RELIGIOUS/ Church
Construction Date:	1967
NRHP Eligibility:	Not eligible
Integrity/Comments:	Church with a combination roof, including gables and a hexagonal roof over the vestibule. The church features brick siding and replacement windows. Currently occupied by Rebirth Church.

Camera facing southwest.

Survey Date:	September 6, 2019
Resource No:	392
Project Location:	Tarrant County
Project Name and CSJ:	Southeast Connector, CSJ 0008-13-125, etc.
Address, Lat/Long:	4724 Matthews Ct. 32.662423°, -97.253738°
Function/Sub-function:	DOMESTIC/ Single family dwelling
Construction Date:	1962
NRHP Eligibility:	Not eligible
Integrity/Comments:	Ranch style house with shallow-pitch, side-gable roof, a hexagonal roof over a bay window, brick siding, vertical wood siding on gable ends and under the eaves, replacement windows, and replacement garage doors.

Camera facing southwest.

Survey Date:	September 6, 2019
Resource No:	392
Project Location:	Tarrant County
Project Name and CSJ:	Southeast Connector, CSJ 0008-13-125, etc.
Address, Lat/Long:	4724 Matthews Ct. 32.662423°, -97.253738°
Function/Sub-function:	DOMESTIC/ Single family dwelling
Construction Date:	1962
NRHP Eligibility:	Not eligible
Integrity/Comments:	Ranch style house with shallow-pitch, side-gable roof, a hexagonal roof over a bay window, brick siding, vertical wood siding on gable ends and under the eaves, replacement windows, and replacement garage doors.

Camera facing southeast.

Survey Date:	September 6, 2019
Resource No:	393a
Project Location:	Tarrant County
Project Name and CSJ:	Southeast Connector, CSJ 0008-13-125, etc.
Address, Lat/Long:	4728 Matthews Ct. 32.662411°, -97.253534°
Function/Sub-function:	DOMESTIC/ Single family dwelling
Construction Date:	1962
NRHP Eligibility:	Not eligible
Integrity/Comments:	Ranch style house with shallow-pitch, cross-gable roof, brick siding, vertical wood siding, original windows, an original garage door, and a partial-width porch with a box-gable roof.

Camera facing southeast.

Survey Date:	September 6, 2019
Resource No:	393a
Project Location:	Tarrant County
Project Name and CSJ:	Southeast Connector, CSJ 0008-13-125, etc.
Address, Lat/Long:	4728 Matthews Ct. 32.662411°, -97.253534°
Function/Sub-function:	DOMESTIC/ Single family dwelling
Construction Date:	1962
NRHP Eligibility:	Not eligible
Integrity/Comments:	Ranch style house with shallow-pitch, cross-gable roof, brick siding, vertical wood siding, original windows, an original garage door, and a partial-width porch with a box-gable roof.

Camera facing west.

Survey Date:	September 6, 2019
Resource No:	393b
Project Location:	Tarrant County
Project Name and CSJ:	Southeast Connector, CSJ 0008-13-125, etc.
Address, Lat/Long:	4728 Matthews Ct. 32.662334°, -97.253568°
Function/Sub-function:	DOMESTIC/ Shed
Construction Date:	Ca. 1976
NRHP Eligibility:	Not eligible
Integrity/Comments:	Shed with gambrel roof, vertical wood siding, and an original window.

Camera facing southeast.

Survey Date:	September 6, 2019
Resource No:	393b
Project Location:	Tarrant County
Project Name and CSJ:	Southeast Connector, CSJ 0008-13-125, etc.
Address, Lat/Long:	4728 Matthews Ct. 32.662334°, -97.253568°
Function/Sub-function:	DOMESTIC/ Shed
Construction Date:	Ca. 1976
NRHP Eligibility:	Not eligible
Integrity/Comments:	Shed with gambrel roof, vertical wood siding, and an original window.

Camera facing west.

Survey Date:	September 6, 2019
Resource No:	394
Project Location:	Tarrant County
Project Name and CSJ:	Southeast Connector, CSJ 0008-13-125, etc.
Address, Lat/Long:	4733 E. California Pkwy. 32.662081°, -97.253970°
Function/Sub-function:	DOMESTIC/ Single family dwelling
Construction Date:	1962
NRHP Eligibility:	Not eligible
Integrity/Comments:	Ranch style house with half-courtyard plan, shallow-pitch, cross-gable roof, brick and vertical wood siding, original shutters and windows, and replacement garage doors.

Camera facing northeast.

Survey Date:	September 6, 2019
Resource No:	394
Project Location:	Tarrant County
Project Name and CSJ:	Southeast Connector, CSJ 0008-13-125, etc.
Address, Lat/Long:	4733 E. California Pkwy. 32.662081°, -97.253970°
Function/Sub-function:	DOMESTIC/ Single family dwelling
Construction Date:	1962
NRHP Eligibility:	Not eligible
Integrity/Comments:	Ranch style house with half-courtyard plan, shallow-pitch, cross-gable roof, brick and vertical wood siding, original shutters and windows, and replacement garage doors.

Camera facing northwest.

Survey Date:	September 6, 2019
Resource No:	395
Project Location:	Tarrant County
Project Name and CSJ:	Southeast Connector, CSJ 0008-13-125, etc.
Address, Lat/Long:	4787 E. California Pkwy. 32.662058°, -97.253734°
Function/Sub-function:	DOMESTIC/ Single family dwelling
Construction Date:	1962
NRHP Eligibility:	Not eligible
Integrity/Comments:	Ranch style house with shallow-pitch, cross-gable roof with generous eaves, brick and vertical wood siding, original windows, and a recessed porch with battered columns.

Camera facing northeast.

Survey Date:	September 6, 2019
Resource No:	395
Project Location:	Tarrant County
Project Name and CSJ:	Southeast Connector, CSJ 0008-13-125, etc.
Address, Lat/Long:	4787 E. California Pkwy. 32.662058°, -97.253734°
Function/Sub-function:	DOMESTIC/ Single family dwelling
Construction Date:	1962
NRHP Eligibility:	Not eligible
Integrity/Comments:	Ranch style house with shallow-pitch, cross-gable roof with generous eaves, brick and vertical wood siding, original windows, and a recessed porch with battered columns.

Camera facing northwest.

Survey Date:	September 6, 2019
Resource No:	397
Project Location:	Tarrant County
Project Name and CSJ:	Southeast Connector, CSJ 0008-13-125, etc.
Address, Lat/Long:	6509 Shady Hill Dr. 32.663547°, -97.253086°
Function/Sub-function:	DOMESTIC/ Single family dwelling
Construction Date:	1962
NRHP Eligibility:	Not eligible
Integrity/Comments:	Ranch style house with shallow-pitch, front gable roofs with scalloped rakes and generous eaves, brick and wood panel siding, replacement windows, and a replacement garage door.

Camera facing northeast.

Survey Date:	September 6, 2019
Resource No:	397
Project Location:	Tarrant County
Project Name and CSJ:	Southeast Connector, CSJ 0008-13-125, etc.
Address, Lat/Long:	6509 Shady Hill Dr. 32.663547°, -97.253086°
Function/Sub-function:	DOMESTIC/ Single family dwelling
Construction Date:	1962
NRHP Eligibility:	Not eligible
Integrity/Comments:	Ranch style house with shallow-pitch, front gable roofs with scalloped rakes and generous eaves, brick and wood panel siding, replacement windows, and a replacement garage door.

Camera facing southeast.

Survey Date:	September 6, 2019
Resource No:	397
Project Location:	Tarrant County
Project Name and CSJ:	Southeast Connector, CSJ 0008-13-125, etc.
Address, Lat/Long:	6509 Shady Hill Dr. 32.663547°, -97.253086°
Function/Sub-function:	DOMESTIC/ Shed
Construction Date:	Ca. 2000
NRHP Eligibility:	Not eligible
Integrity/Comments:	Shed

Camera facing southeast.

Survey Date:	September 6, 2019
Resource No:	398
Project Location:	Tarrant County
Project Name and CSJ:	Southeast Connector, CSJ 0008-13-125, etc.
Address, Lat/Long:	6513 Shady Hill Dr. 32.663367°, -97.253071°
Function/Sub-function:	DOMESTIC/ Single family dwelling
Construction Date:	1962
NRHP Eligibility:	Not eligible
Integrity/Comments:	Ranch style house with shallow-pitch, cross-gable roof with generous eaves and scalloped a rakes, brick and horizontal and vertical wood siding, replacement windows, and a the garage has been converted into an addition.

Camera facing southeast.

Survey Date:	September 6, 2019
Resource No:	398
Project Location:	Tarrant County
Project Name and CSJ:	Southeast Connector, CSJ 0008-13-125, etc.
Address, Lat/Long:	6513 Shady Hill Dr. 32.663367°, -97.253071°
Function/Sub-function:	DOMESTIC/ Single family dwelling
Construction Date:	1962
NRHP Eligibility:	Not eligible
Integrity/Comments:	Ranch style house with shallow-pitch, cross-gable roof with generous eaves and scalloped a rakes, brick and horizontal and vertical wood siding, replacement windows, and a the garage has been converted into an addition.

Camera facing northeast.

Survey Date:	September 6, 2019
Resource No:	399
Project Location:	Tarrant County
Project Name and CSJ:	Southeast Connector, CSJ 0008-13-125, etc.
Address, Lat/Long:	6517 Shady Hill Dr. 32.663174°, -97.253098°
Function/Sub-function:	DOMESTIC/ Single family dwelling
Construction Date:	1962
NRHP Eligibility:	Not eligible
Integrity/Comments:	Ranch style house with shallow-pitch, cross-gable roof, brick and vertical wood siding, original windows, and replacement garage doors.



Camera facing southeast.

Survey Date:	September 6, 2019
Resource No:	399
Project Location:	Tarrant County
Project Name and CSJ:	Southeast Connector, CSJ 0008-13-125, etc.
Address, Lat/Long:	6517 Shady Hill Dr. 32.663174°, -97.253098°
Function/Sub-function:	DOMESTIC/ Single family dwelling
Construction Date:	1962
NRHP Eligibility:	Not eligible
Integrity/Comments:	Ranch style house with shallow-pitch, cross-gable roof, brick and vertical wood siding, original windows, and replacement garage doors.

Camera facing northeast.

Survey Date:	September 6, 2019
Resource No:	400
Project Location:	Tarrant County
Project Name and CSJ:	Southeast Connector, CSJ 0008-13-125, etc.
Address, Lat/Long:	6521 Shady Hill Dr. 32.662999°, -97.253100°
Function/Sub-function:	DOMESTIC/ Single family dwelling
Construction Date:	1962
NRHP Eligibility:	Not eligible
Integrity/Comments:	Colonial revival style house with side-gable roofs, dormers, brick siding, horizontal vinyl siding, original windows, and replacement garage doors.

Camera facing southeast.

Survey Date:	September 6, 2019
Resource No:	400
Project Location:	Tarrant County
Project Name and CSJ:	Southeast Connector, CSJ 0008-13-125, etc.
Address, Lat/Long:	6521 Shady Hill Dr. 32.662999°, -97.253100°
Function/Sub-function:	DOMESTIC/ Single family dwelling
Construction Date:	1962
NRHP Eligibility:	Not eligible
Integrity/Comments:	Colonial revival style house with side-gable roofs, dormers, brick siding, horizontal vinyl siding, original windows, and replacement garage doors.

Camera facing northeast.

0Survey Date:	September 6, 2019
Resource No:	401a
Project Location:	Tarrant County
Project Name and CSJ:	Southeast Connector, CSJ 0008-13-125, etc.
Address, Lat/Long:	6525 Shady Hill Dr. 32.662816°, -97.253081°
Function/Sub-function:	DOMESTIC/ Single family dwelling
Construction Date:	1962
NRHP Eligibility:	Not eligible
Integrity/Comments:	Ranch style house with chalet detailing, featuring brick and vertical wood/fiberboard siding, replacement vinyl sash windows, cross-gabled roof with a shallow pitch and moderate eaves with decorative fascia trim, and small inset porch with angled wood supports. The single car attached garage is missing part of its door.

Camera facing northeast.

Survey Date:	September 6, 2019
Resource No:	401a
Project Location:	Tarrant County
Project Name and CSJ:	Southeast Connector, CSJ 0008-13-125, etc.
Address, Lat/Long:	6525 Shady Hill Dr. 32.662816°, -97.253081°
Function/Sub-function:	DOMESTIC/ Single family dwelling
Construction Date:	1962
NRHP Eligibility:	Not eligible
Integrity/Comments:	Ranch style house with chalet detailing, featuring brick and vertical wood/fiberboard siding, replacement vinyl sash windows, cross-gabled roof with a shallow pitch and moderate eaves with decorative fascia trim, and small inset porch with angled wood supports. The single car attached garage is missing part of its door.

Camera facing east.

Survey Date:	September 6, 2019
Resource No:	401b
Project Location:	Tarrant County
Project Name and CSJ:	Southeast Connector, CSJ 0008-13-125, etc.
Address, Lat/Long:	6525 Shady Hill Dr. 32.662811°, -97.252905°
Function/Sub-function:	DOMESTIC/ Garage
Construction Date:	Ca. 1975
NRHP Eligibility:	Not eligible
Integrity/Comments:	Secondary front-gabled detached garage with composite siding and rolled steel garage door.

Camera facing northeast.

Survey Date:	September 6, 2019
Resource No:	401b
Project Location:	Tarrant County
Project Name and CSJ:	Southeast Connector, CSJ 0008-13-125, etc.
Address, Lat/Long:	6525 Shady Hill Dr. 32.662811°, -97.252905°
Function/Sub-function:	DOMESTIC/ Garage
Construction Date:	Ca. 1975
NRHP Eligibility:	Not eligible
Integrity/Comments:	Secondary front-gabled detached garage with composite siding and rolled steel garage door.

Camera facing northeast.

Survey Date:	September 6, 2019
Resource No:	422
Project Location:	Tarrant County
Project Name and CSJ:	Southeast Connector, CSJ 0008-13-125, etc.
Address, Lat/Long:	5012 California Parkway 32.660815°, -97.249257°
Function/Sub-function:	COMMERCE/ Specialty
Construction Date:	1968
NRHP Eligibility:	Not eligible
Integrity/Comments:	Large masonry building with concrete stucco siding, narrow metal frame plate windows, glass door with side light, and decorative concrete pilasters. The flat roof is not visible. Concrete steps provide access to the front entrance. Rear loading docks have steel roll doors and either ramps or bumpers.

Camera facing southeast.

Survey Date:	September 6, 2019
Resource No:	422
Project Location:	Tarrant County
Project Name and CSJ:	Southeast Connector, CSJ 0008-13-125, etc.
Address, Lat/Long:	5012 California Parkway 32.660815°, -97.249257°
Function/Sub-function:	COMMERCE/ Specialty
Construction Date:	1968
NRHP Eligibility:	Not eligible
Integrity/Comments:	Large masonry building with concrete stucco siding, narrow metal frame plate windows, glass door with side light, and decorative concrete pilasters. The flat roof is not visible. Concrete steps provide access to the front entrance. Rear loading docks have steel roll doors and either ramps or bumpers.

Camera facing southwest.

Survey Date:	September 5, 2019
Resource No:	452
Project Location:	Tarrant County
Project Name and CSJ:	Southeast Connector, CSJ 0008-13-125, etc.
Address, Lat/Long:	5301 US Highway 287 32.661132°, -97.195591°
Function/Sub-function:	FUNERARY/ Cemetery
Construction Date:	1869
NRHP Eligibility:	Eligible (Criterion A)
Integrity/Comments:	Hawkins Cemetery, a Texas Historic Cemetery and previously determined eligible for NRHP listing. Established in 1869 with the burial of Harvey Hawkins (the original landowner), the cemetery is notable for its collection of folk gravestones and for its association with early settlement of the region. It is still in active use today. The cemetery currently retains integrity of location, materials, workmanship, feeling, and association; integrity of setting and design have been impacted (but not significantly diminished) by surrounding suburban development and the shift of the main entrance from the north to the south.

Current entrance, camera facing northeast.

Survey Date:	September 5, 2019
Resource No:	452
Project Location:	Tarrant County
Project Name and CSJ:	Southeast Connector, CSJ 0008-13-125, etc.
Address, Lat/Long:	5301 US Highway 287 32.661132°, -97.195591°
Function/Sub-function:	FUNERARY/ Cemetery
Construction Date:	1869
NRHP Eligibility:	Eligible (Criterion A)
Integrity/Comments:	Hawkins Cemetery, a Texas Historic Cemetery and previously determined eligible for NRHP listing. Established in 1869 with the burial of Harvey Hawkins (the original landowner), the cemetery is notable for its collection of folk gravestones and for its association with early settlement of the region. It is still in active use today. The cemetery currently retains integrity of location, materials, workmanship, feeling, and association; integrity of setting and design have been impacted (but not significantly diminished) by surrounding suburban development and the shift of the main entrance from the north to the south.

Original entrance, camera facing southwest.

Survey Date:	September 5, 2019
Resource No:	452
Project Location:	Tarrant County
Project Name and CSJ:	Southeast Connector, CSJ 0008-13-125, etc.
Address, Lat/Long:	5301 US Highway 287 32.661132°, -97.195591°
Function/Sub-function:	FUNERARY/ Cemetery
Construction Date:	1869
NRHP Eligibility:	Eligible (Criterion A)
Integrity/Comments:	Hawkins Cemetery, a Texas Historic Cemetery and previously determined eligible for NRHP listing. Established in 1869 with the burial of Harvey Hawkins (the original landowner), the cemetery is notable for its collection of folk gravestones and for its association with early settlement of the region. It is still in active use today. The cemetery currently retains integrity of location, materials, workmanship, feeling, and association; integrity of setting and design have been impacted (but not significantly diminished) by surrounding suburban development and the shift of the main entrance from the north to the south.

Camera facing northeast.

Survey Date:	September 5, 2019
Resource No:	452
Project Location:	Tarrant County
Project Name and CSJ:	Southeast Connector, CSJ 0008-13-125, etc.
Address, Lat/Long:	5301 US Highway 287 32.661132°, -97.195591°
Function/Sub-function:	FUNERARY/ Cemetery
Construction Date:	1869
NRHP Eligibility:	Eligible (Criterion A)
Integrity/Comments:	Hawkins Cemetery, a Texas Historic Cemetery and previously determined eligible for NRHP listing. Established in 1869 with the burial of Harvey Hawkins (the original landowner), the cemetery is notable for its collection of folk gravestones and for its association with early settlement of the region. It is still in active use today. The cemetery currently retains integrity of location, materials, workmanship, feeling, and association; integrity of setting and design have been impacted (but not significantly diminished) by surrounding suburban development and the shift of the main entrance from the north to the south.

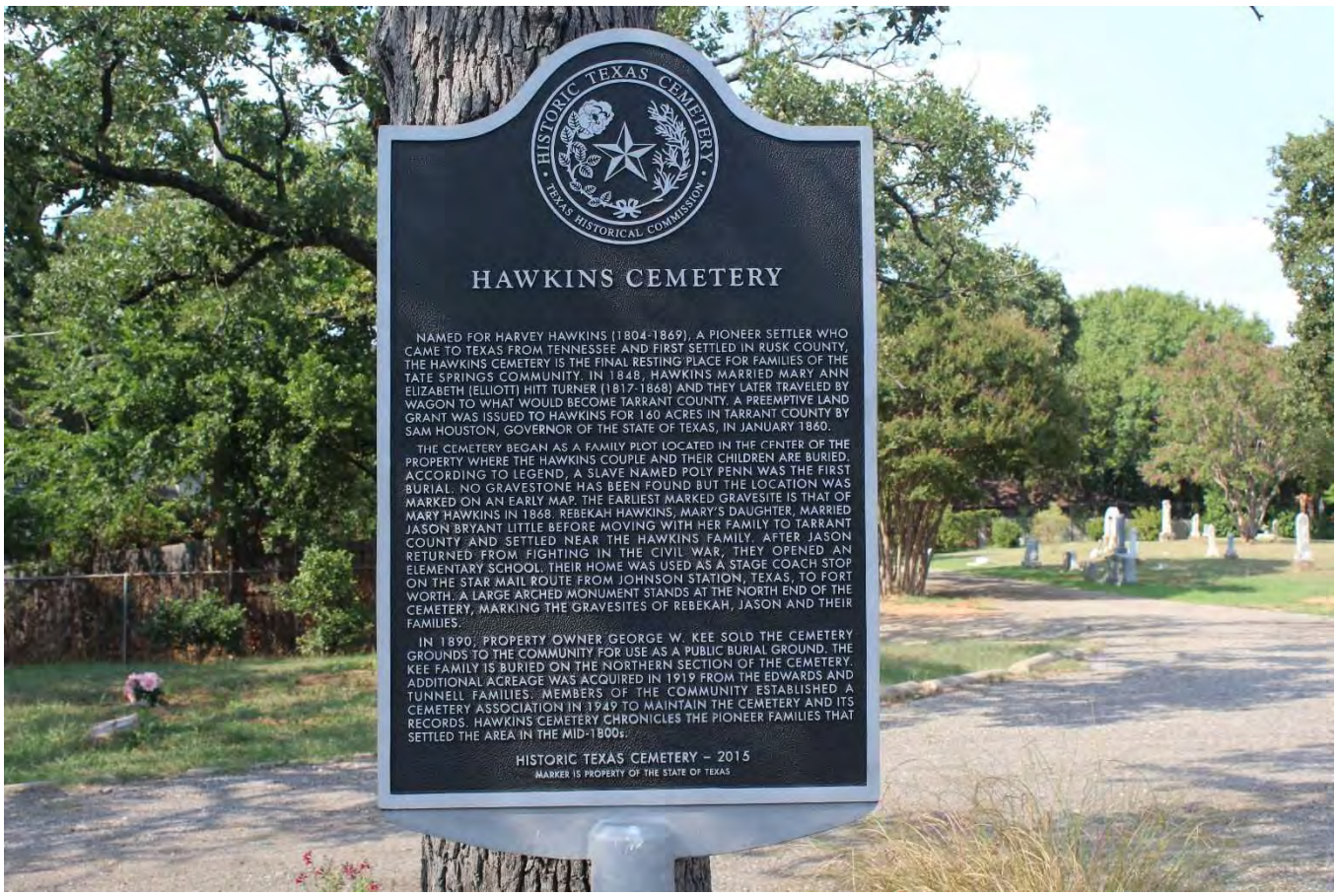

THC marker, camera facing north.

Survey Date:	September 5, 2019
Resource No:	453a
Project Location:	Tarrant County
Project Name and CSJ:	Southeast Connector, CSJ 0008-13-125, etc.
Address, Lat/Long:	4505 Hawkins Cemetery Rd. 32.673287°, -97.195834°
Function/Sub-function:	DOMESTIC/ Single family dwelling
Construction Date:	Ca. 1970
NRHP Eligibility:	Not Eligible
Integrity/Comments:	Ranch style house with brick siding, replacement vinyl sash windows (some with false shutters), and a shallow-pitch side-gabled roof with modest eaves and vinyl siding under the gables. The small porch features two decorative metal supports. The garage has been converted into an open carport, and a second garage added to the side.

Camera facing northeast.

Survey Date:	September 5, 2019
Resource No:	453a
Project Location:	Tarrant County
Project Name and CSJ:	Southeast Connector, CSJ 0008-13-125, etc.
Address, Lat/Long:	4505 Hawkins Cemetery Rd. 32.673287°, -97.195834°
Function/Sub-function:	DOMESTIC/ Single family dwelling
Construction Date:	Ca. 1970
NRHP Eligibility:	Not Eligible
Integrity/Comments:	Ranch style house with brick siding, replacement vinyl sash windows (some with false shutters), and a shallow-pitch side-gabled roof with modest eaves and vinyl siding under the gables. The small porch features two decorative metal supports. The garage has been converted into an open carport, and a second garage added to the side.

Camera facing east.

Survey Date:	September 5, 2019
Resource No:	453b
Project Location:	Tarrant County
Project Name and CSJ:	Southeast Connector, CSJ 0008-13-125, etc.
Address, Lat/Long:	4505 Hawkins Cemetery Rd. 32.673197°, -97.195611°
Function/Sub-function:	DOMESTIC/ Secondary housing
Construction Date:	Ca. 1975
NRHP Eligibility:	Not Eligible
Integrity/Comments:	Secondary apartment with vinyl siding, metal sash windows, and a shallow-pitch front-gabled roof with modest eaves. The modern door has flanking side lights. The projecting porch features two decorative metal supports.

Camera facing east.

Survey Date:	September 5, 2019
Resource No:	453b
Project Location:	Tarrant County
Project Name and CSJ:	Southeast Connector, CSJ 0008-13-125, etc.
Address, Lat/Long:	4505 Hawkins Cemetery Rd. 32.673197°, -97.195611°
Function/Sub-function:	DOMESTIC/ Secondary housing
Construction Date:	Ca. 1975
NRHP Eligibility:	Not Eligible
Integrity/Comments:	Secondary apartment with vinyl siding, metal sash windows, and a shallow-pitch front-gabled roof with modest eaves. The modern door has flanking side lights. The projecting porch features two decorative metal supports.

Camera facing east.

Survey Date:	September 5, 2019
Resource No:	453c
Project Location:	Tarrant County
Project Name and CSJ:	Southeast Connector, CSJ 0008-13-125, etc.
Address, Lat/Long:	4505 Hawkins Cemetery Rd. 32.673319°, -97.195494°
Function/Sub-function:	DOMESTIC/ Guesthouse
Construction Date:	Ca. 1975
NRHP Eligibility:	Not Eligible
Integrity/Comments:	Small guesthouse or similar building behind the main house. Not visible from public ROW, partially obscured by vegetation in aerial photos.

2001 aerial photo showing guesthouse. *Google Earth*

Survey Date:	September 5, 2019
Resource No:	453c
Project Location:	Tarrant County
Project Name and CSJ:	Southeast Connector, CSJ 0008-13-125, etc.
Address, Lat/Long:	4505 Hawkins Cemetery Rd. 32.673319°, -97.195494°
Function/Sub-function:	DOMESTIC/ Guesthouse
Construction Date:	Ca. 1975
NRHP Eligibility:	Not Eligible
Integrity/Comments:	Small guesthouse or similar building behind the main house. Not visible from public ROW, partially obscured by vegetation in aerial photos.

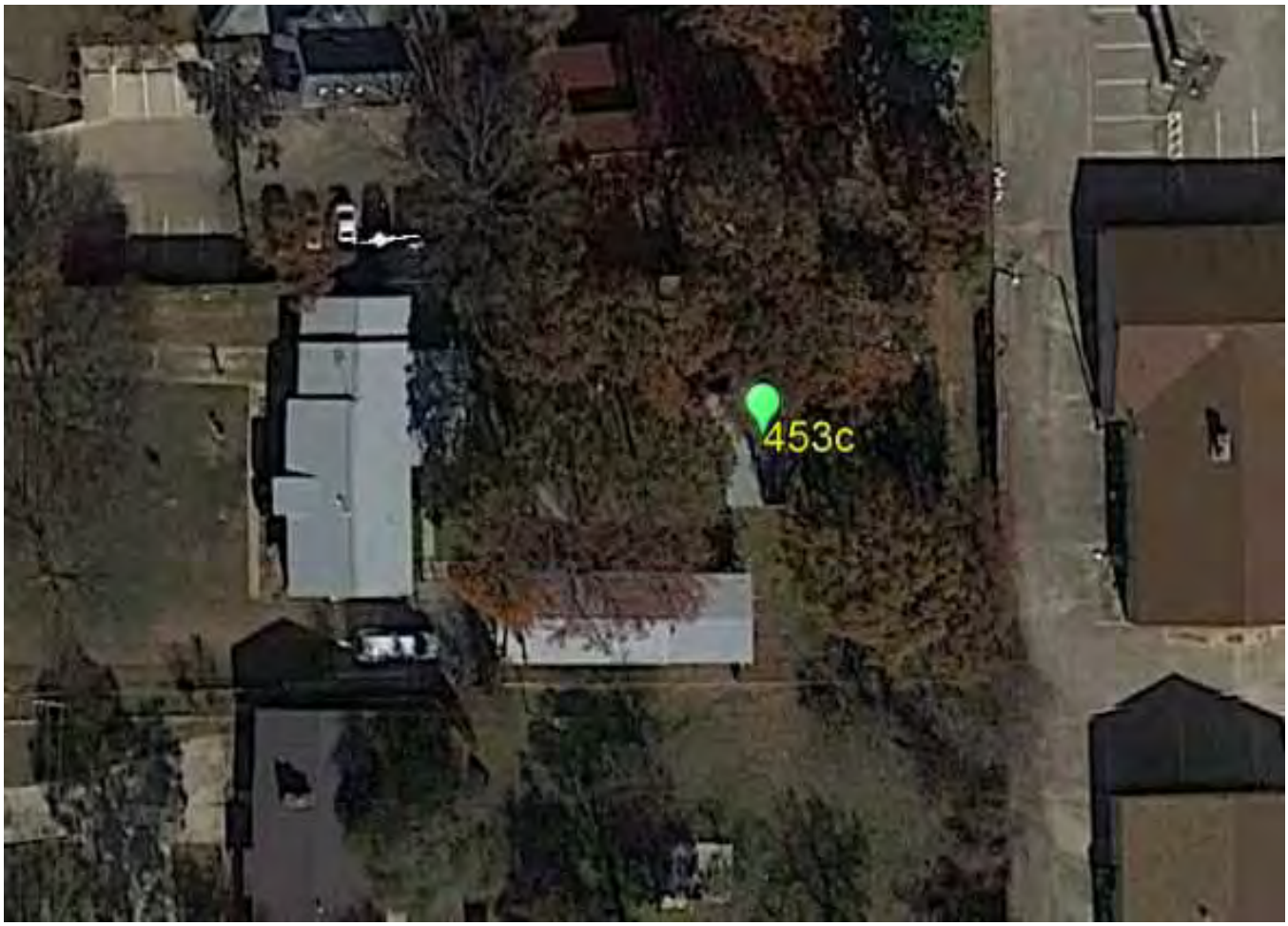

Aerial photo showing guesthouse. *Google Earth*

Survey Date:	September 5, 2019
Resource No:	454
Project Location:	Tarrant County
Project Name and CSJ:	Southeast Connector, CSJ 0008-13-125, etc.
Address, Lat/Long:	5732 Forest Bend Dr. 32.673287°, -97.195834°
Function/Sub-function:	DOMESTIC/ Single family dwelling
Construction Date:	Ca. 1970
NRHP Eligibility:	Not Eligible
Integrity/Comments:	Two-story Contemporary Ranch style house converted into a private learning center. The house features stucco siding, replacement vinyl sash windows and metal frame picture windows, replacement door with modern side lights, and a shallow-pitch side-gabled roof with generous eaves and clay tile roofing. The inset raised porch features concrete steps flanked by large concrete planters, with square wood columns. The garage has been converted into interior space.

Camera facing southeast.

Survey Date:	September 5, 2019
Resource No:	454
Project Location:	Tarrant County
Project Name and CSJ:	Southeast Connector, CSJ 0008-13-125, etc.
Address, Lat/Long:	5732 Forest Bend Dr. 32.673287°, -97.195834°
Function/Sub-function:	DOMESTIC/ Single family dwelling
Construction Date:	Ca. 1965
NRHP Eligibility:	Not Eligible
Integrity/Comments:	Two-story Contemporary Ranch style house converted into a private learning center. The house features stucco siding, replacement vinyl sash windows and metal frame picture windows, replacement door with modern side lights, and a shallow-pitch side-gabled roof with generous eaves and clay tile roofing. The inset raised porch features concrete steps flanked by large concrete planters, with square wood columns. The garage has been converted into interior space.

Camera facing southwest.