Appendix C – Schematics (11 x 17 Cut Sheets)

SCHEMATIC DESIGN MAP

SOUTHEAST CONNECTOR

I-20/I-820/US 287 Interchanges
I-20 from Forest Hill Drive to
Park Springs Boulevard
I-820 from I-20 to
Brentwood Stair Road
US 287 from Bishop Street
to Sublett Road

CSJ: 0008-13-125, ect.

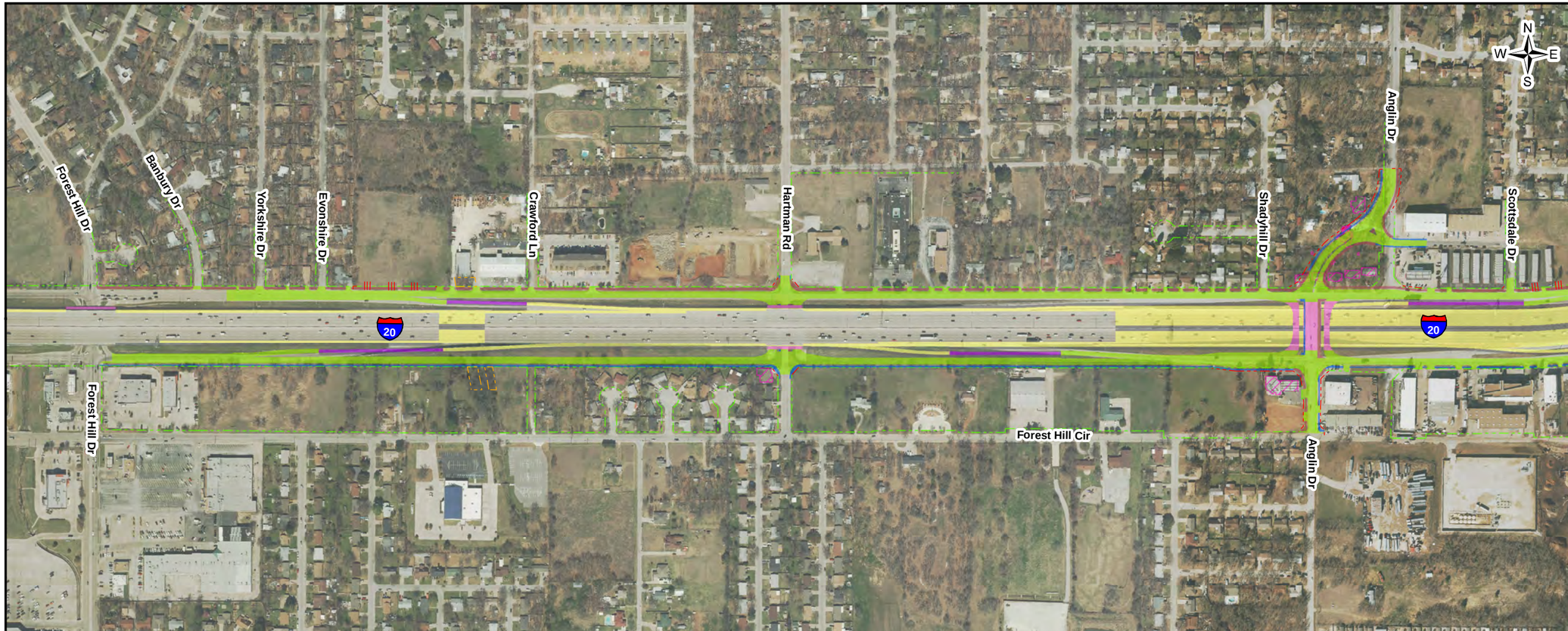

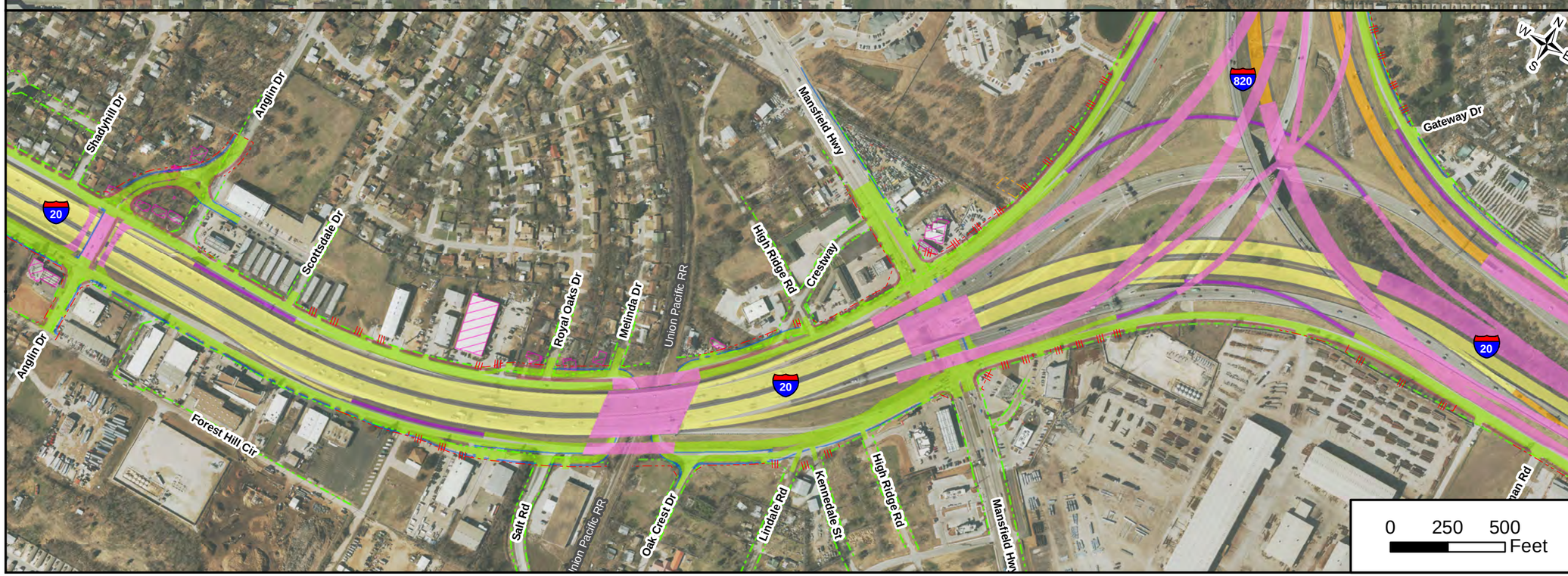

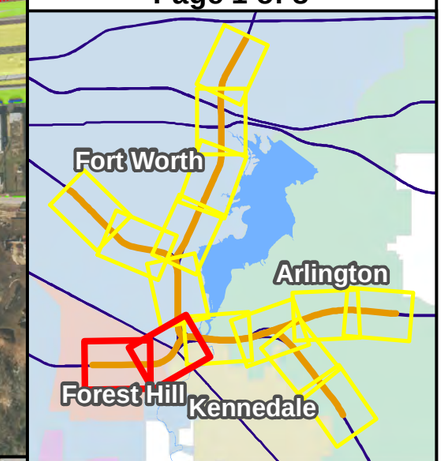

LEGEND

- General Purpose Lanes (GP Lanes)
- Frontage Roads/ U-Turns/City Streets
- Ramps
- Collector/Distributors (C-D)
- Direct Connectors (DC)
- Bridge
- Sidewalks
- Shared Use Paths
- Shoulders
- Existing Right-of-Way (R.O.W.)
- Proposed Right-of-Way (R.O.W.)
- Proposed Denial-of-Access
- Proposed Easements
- Potential Displacement

Based on 100% Design Submitted March 2020

SCHEMATIC DESIGN MAP

SOUTHEAST CONNECTOR

I-20/I-820/US 287 Interchanges
I-20 from Forest Hill Drive to
Park Springs Boulevard
I-820 from I-20 to
Brentwood Stair Road
US 287 from Bishop Street
to Sublett Road

CSJ: 0008-13-125, ect.

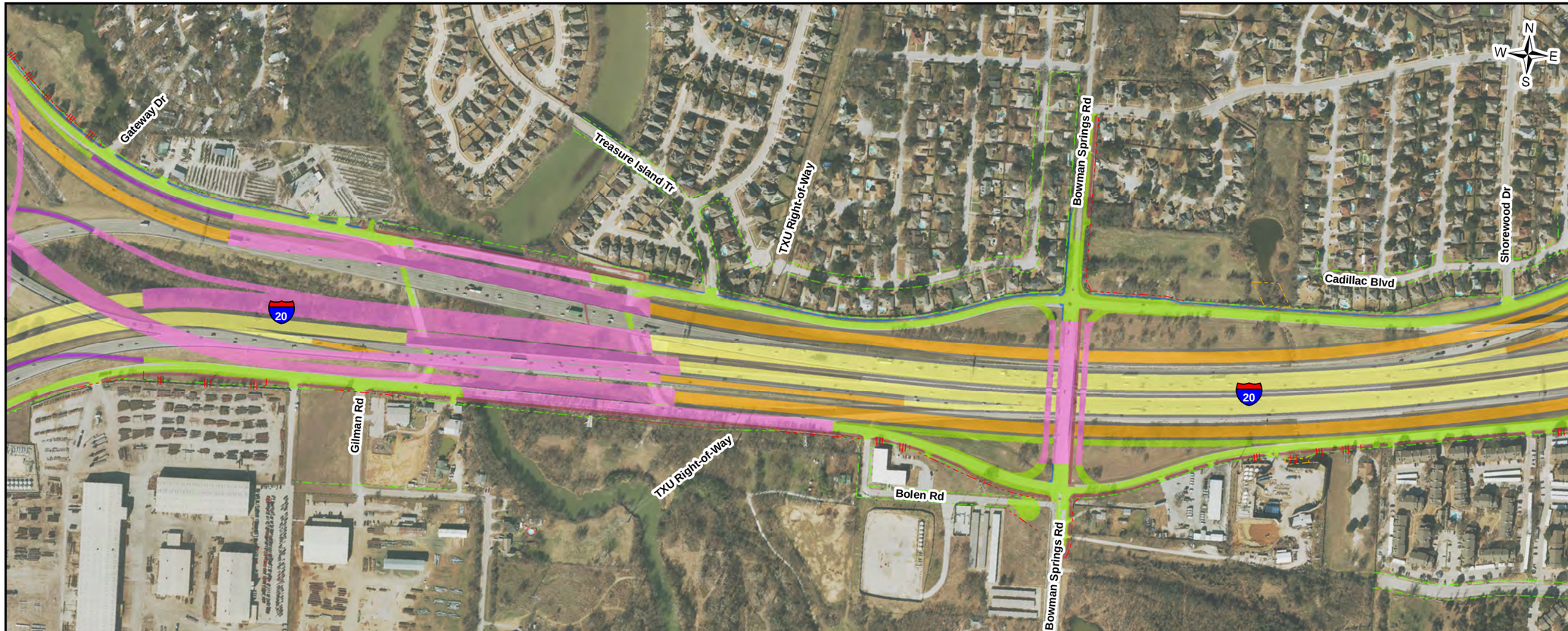

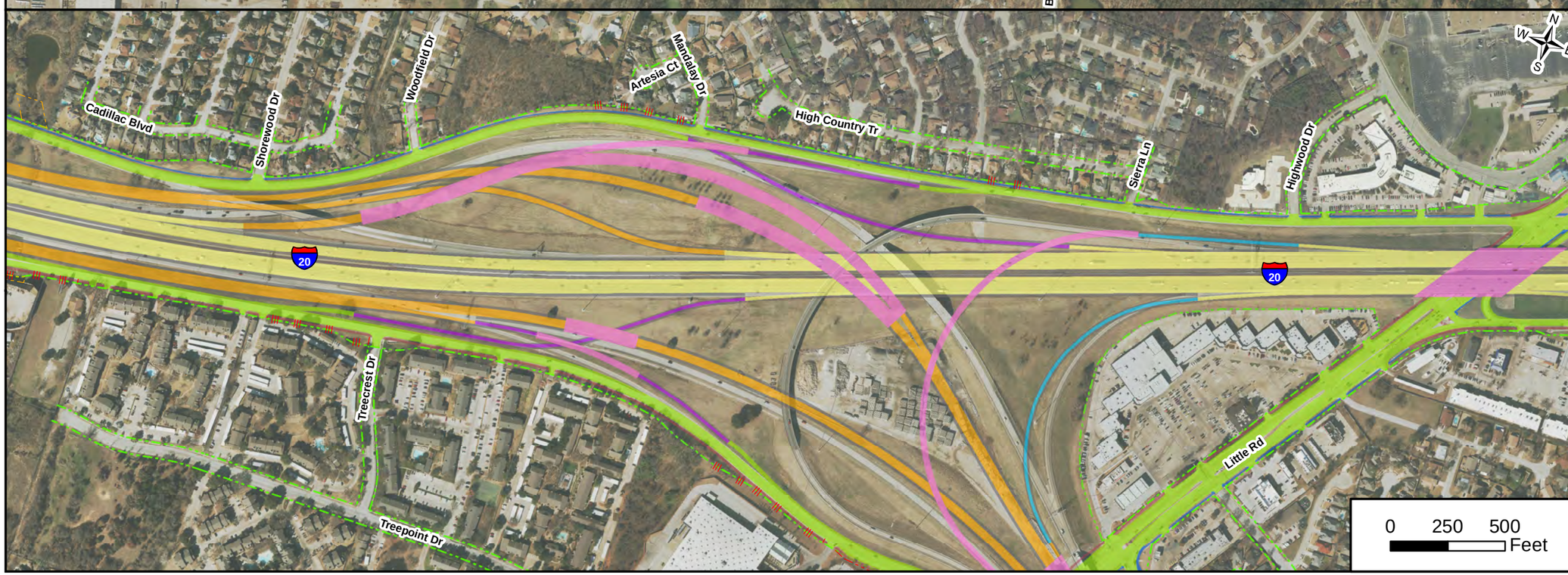

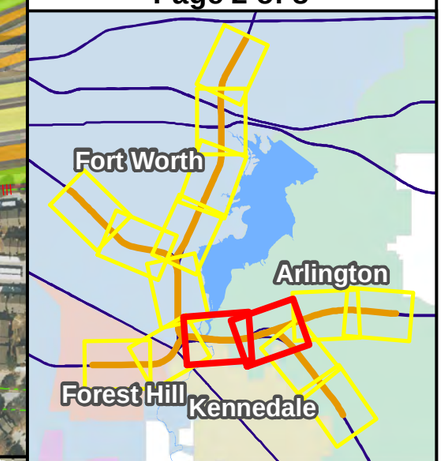

LEGEND

- General Purpose Lanes (GP Lanes)
- Frontage Roads/ U-Turns/City Streets
- Ramps
- Collector/Distributors (C-D)
- Direct Connectors (DC)
- Bridge
- Sidewalks
- Shared Use Paths
- Shoulders
- Existing Right-of-Way (R.O.W.)
- Proposed Right-of-Way (R.O.W.)
- Proposed Denial-of-Access
- Proposed Easements
- Potential Displacement

Based on 100% Design Submitted March 2020

SCHEMATIC DESIGN MAP

SOUTHEAST CONNECTOR

I-20/I-820/US 287 Interchanges
I-20 from Forest Hill Drive to
Park Springs Boulevard
I-820 from I-20 to
Brentwood Stair Road
US 287 from Bishop Street
to Sublett Road

CSJ: 0008-13-125, ect.

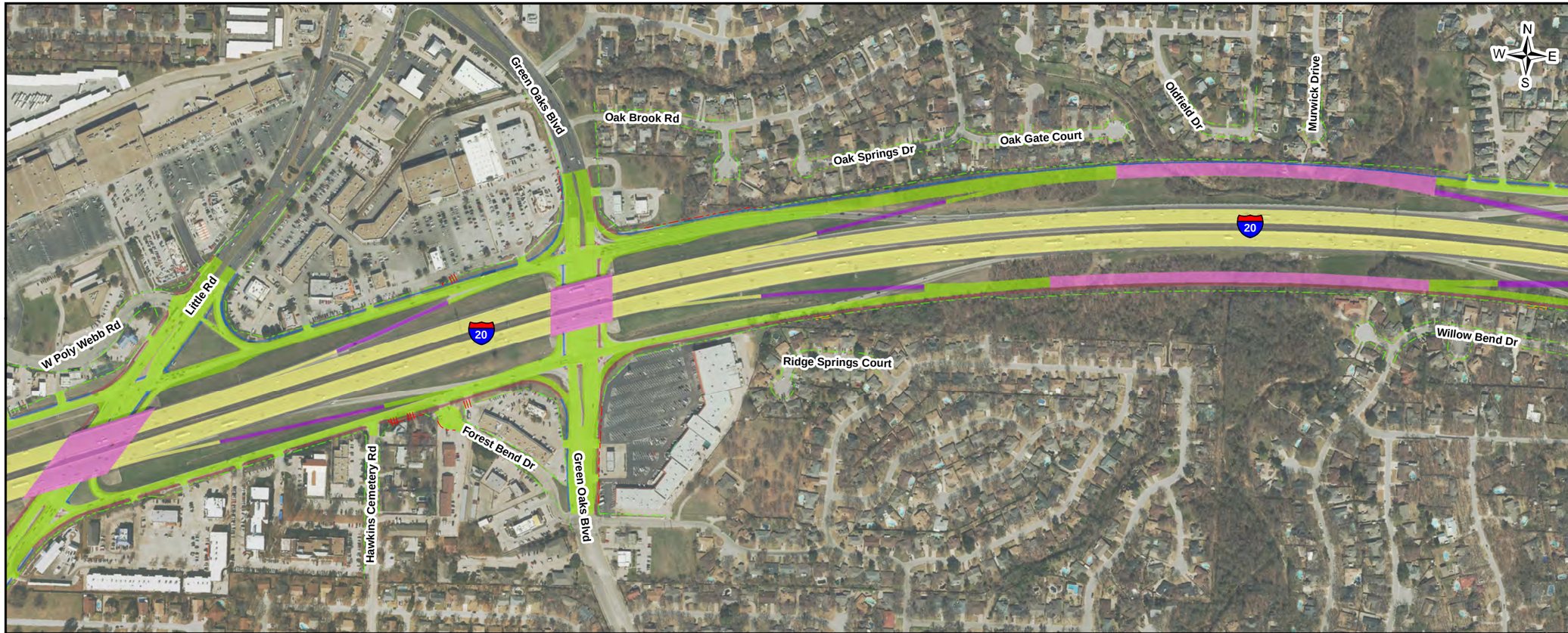

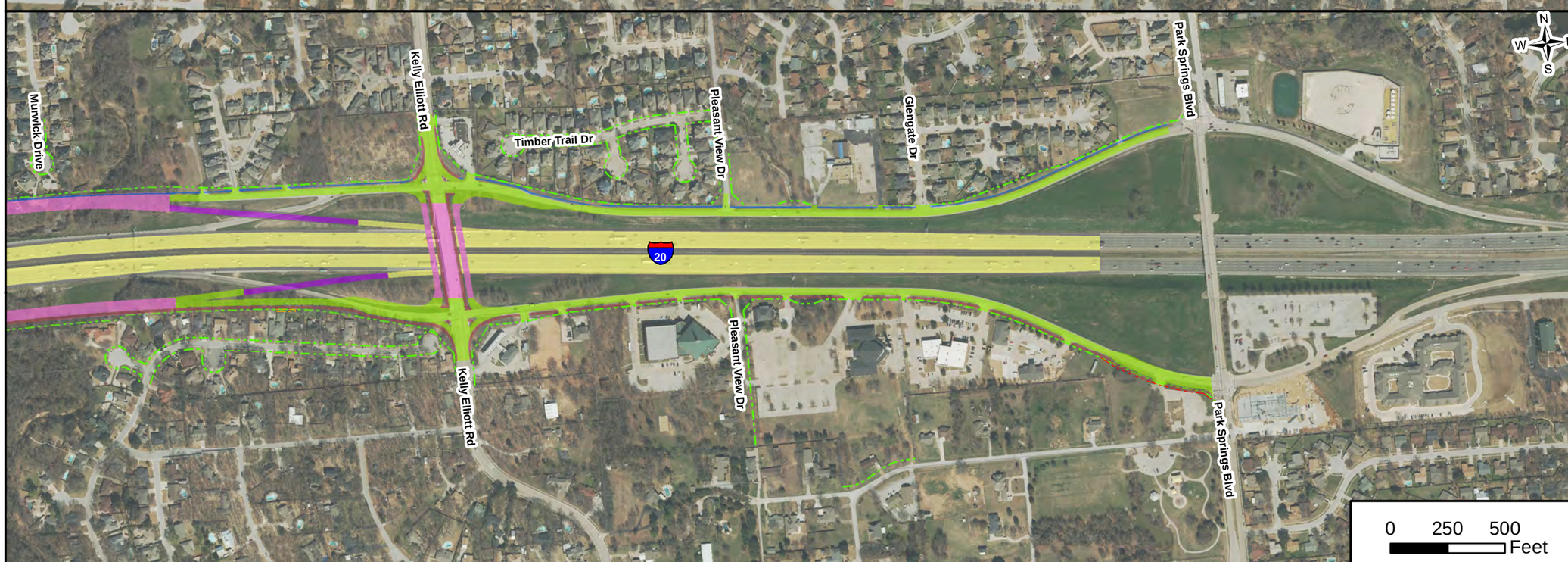

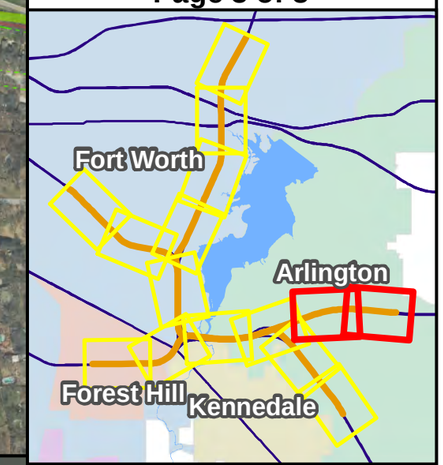

LEGEND

- General Purpose Lanes (GP Lanes)
- Frontage Roads/ U-Turns/City Streets
- Ramps
- Collector/Distributors (C-D)
- Direct Connectors (DC)
- Bridge
- Sidewalks
- Shared Use Paths
- Shoulders
- Existing Right-of-Way (R.O.W.)
- Proposed Right-of-Way (R.O.W.)
- Proposed Denial-of-Access
- Proposed Easements
- Potential Displacement

Based on 100% Design Submitted March 2020

SCHEMATIC DESIGN MAP

SOUTHEAST CONNECTOR

I-20/I-820/US 287 Interchanges
I-20 from Forest Hill Drive to
Park Springs Boulevard
I-820 from I-20 to
Brentwood Stair Road
US 287 from Bishop Street
to Sublett Road

CSJ: 0008-13-125, ect.

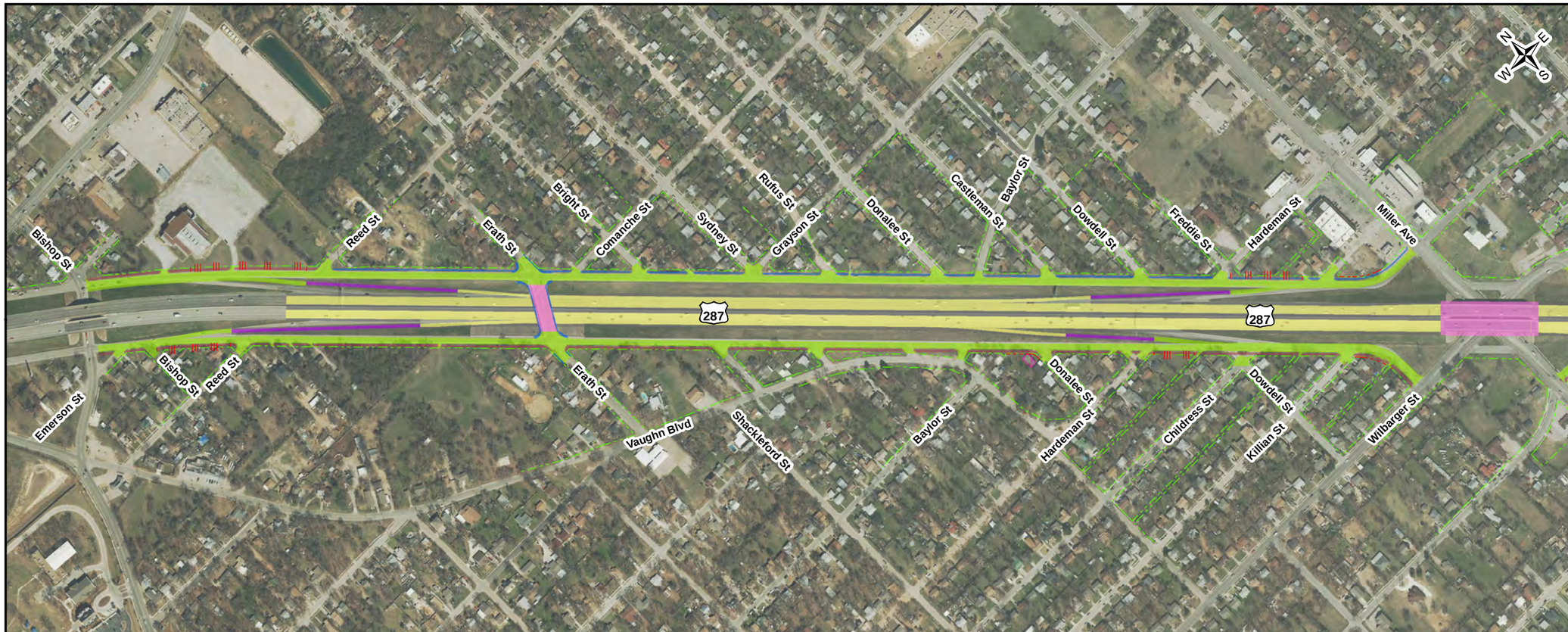

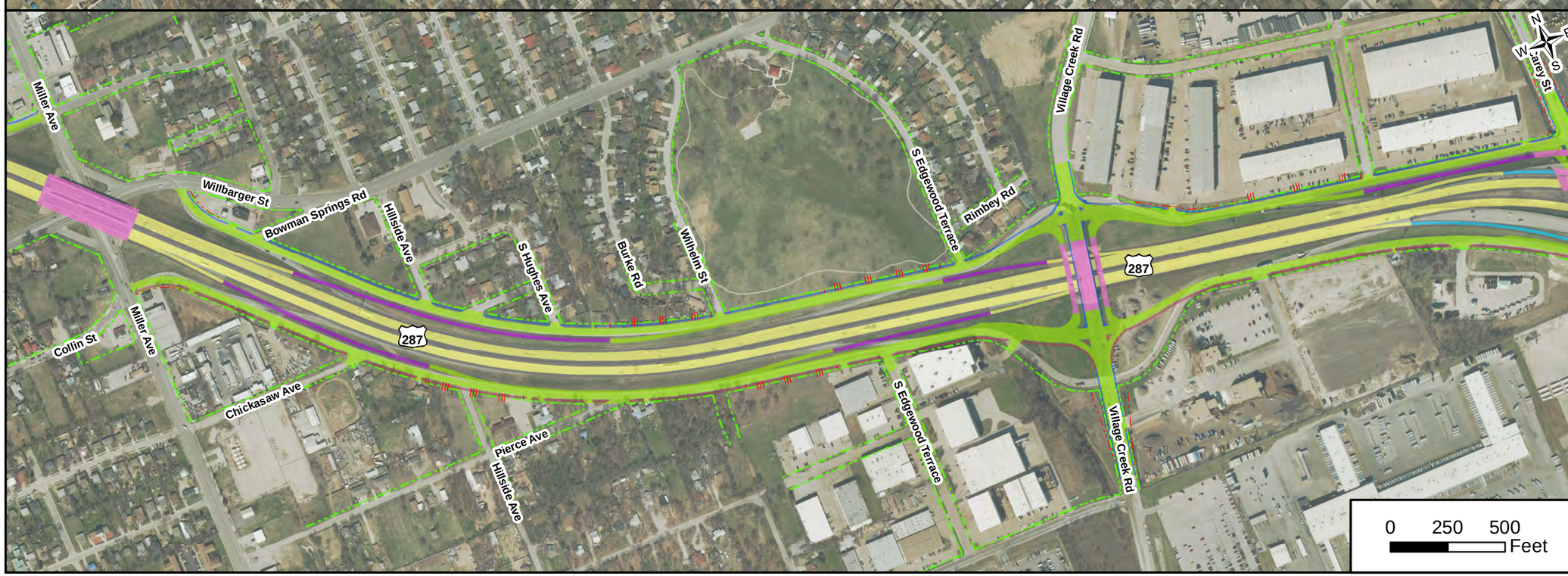

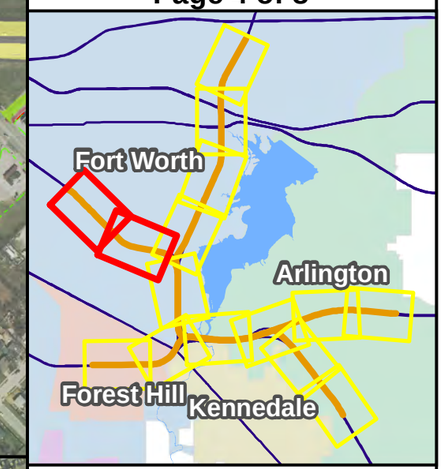

LEGEND

- General Purpose Lanes (GP Lanes)
- Frontage Roads/ U-Turns/City Streets
- Ramps
- Collector/Distributors (C-D)
- Direct Connectors (DC)
- Bridge
- Sidewalks
- Shared Use Paths
- Shoulders
- Existing Right-of-Way (R.O.W.)
- Proposed Right-of-Way (R.O.W.)
- Proposed Denial-of-Access
- Proposed Easements
- Potential Displacement

Based on 100% Design Submitted March 2020

SCHEMATIC DESIGN MAP

SOUTHEAST CONNECTOR

I-20/I-820/US 287 Interchanges
I-20 from Forest Hill Drive to
Park Springs Boulevard
I-820 from I-20 to
Brentwood Stair Road
US 287 from Bishop Street
to Sublett Road

CSJ: 0008-13-125, ect.

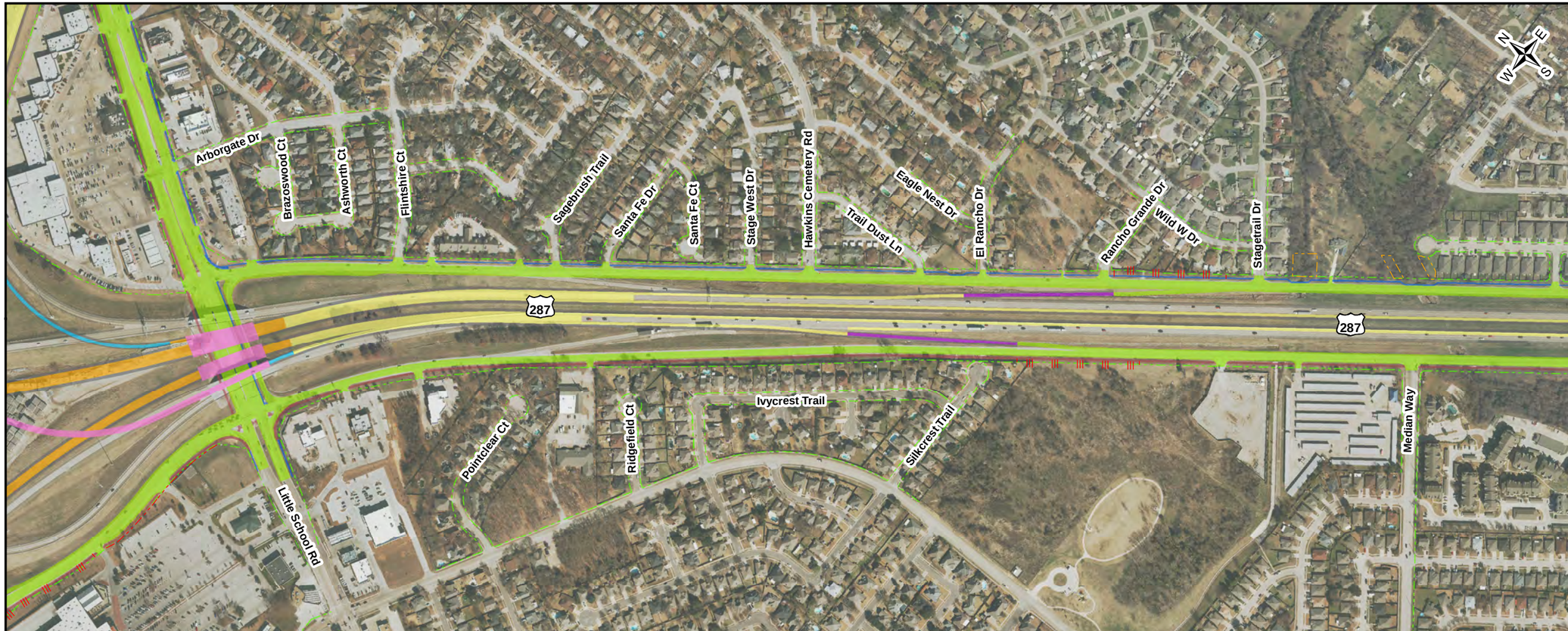

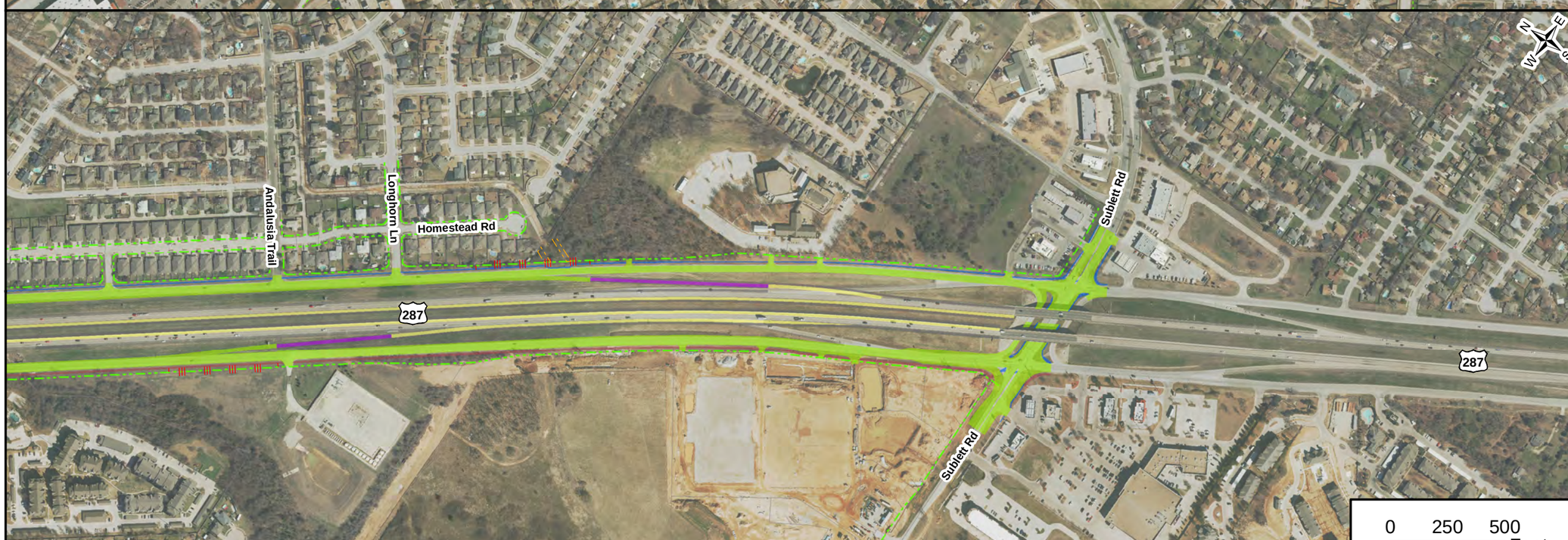

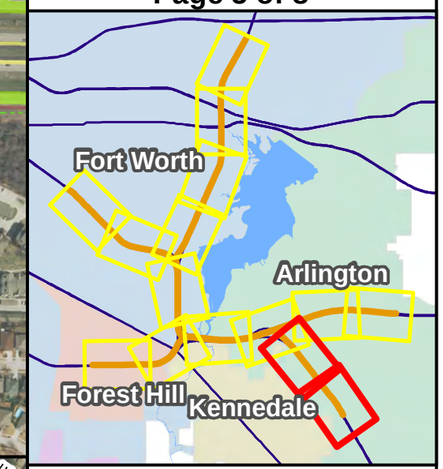

LEGEND

- General Purpose Lanes (GP Lanes)
- Frontage Roads/ U-Turns/City Streets
- Ramps
- Collector/Distributors (C-D)
- Direct Connectors (DC)
- Bridge
- Sidewalks
- Shared Use Paths
- Shoulders
- Existing Right-of-Way (R.O.W.)
- Proposed Right-of-Way (R.O.W.)
- Proposed Denial-of-Access
- Proposed Easements
- Potential Displacement

Based on 100% Design Submitted March 2020

SCHEMATIC DESIGN MAP

SOUTHEAST CONNECTOR

I-20/I-820/US 287 Interchanges
I-20 from Forest Hill Drive to
Park Springs Boulevard
I-820 from I-20 to
Brentwood Stair Road
US 287 from Bishop Street
to Sublett Road

CSJ: 0008-13-125, ect.

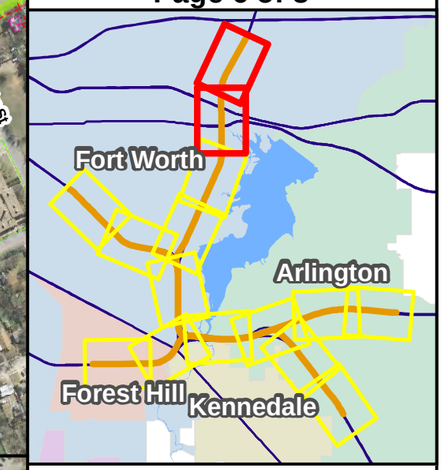

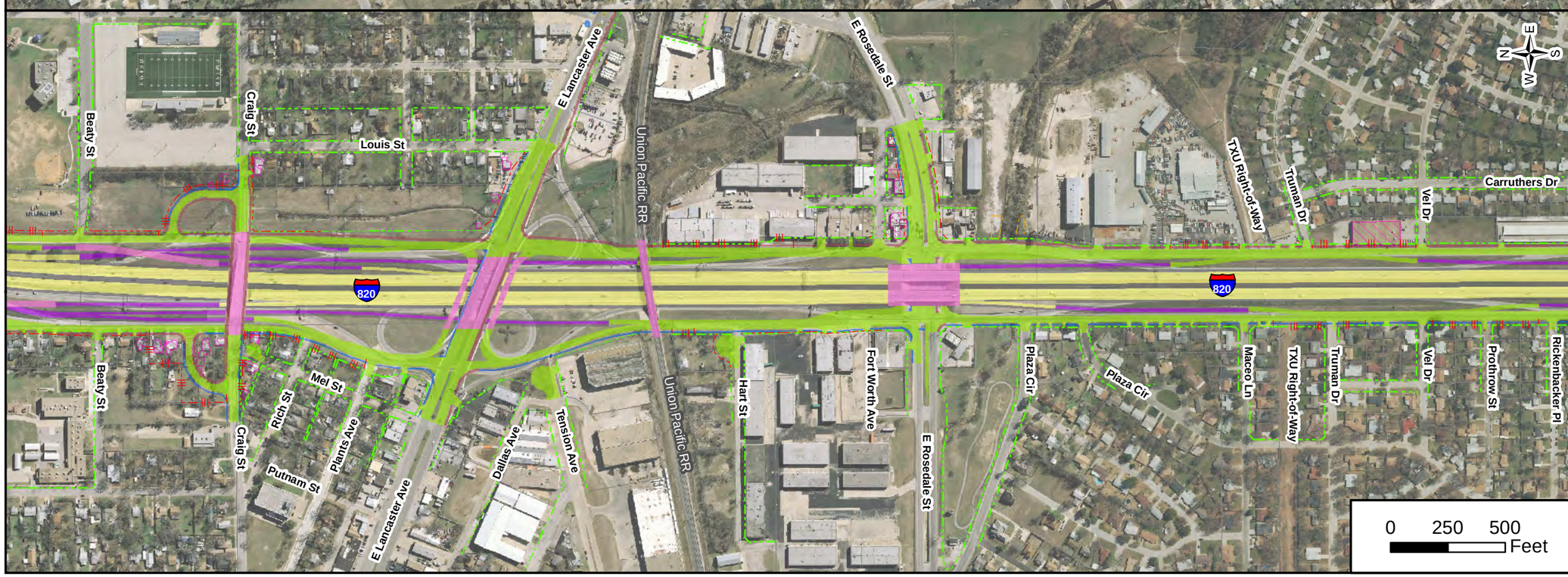

LEGEND

- General Purpose Lanes (GP Lanes)
- Frontage Roads/ U-Turns/City Streets
- Ramps
- Collector/Distributors (C-D)
- Direct Connectors (DC)
- Bridge
- Sidewalks
- Shared Use Paths
- Shoulders
- Existing Right-of-Way (R.O.W.)
- Proposed Right-of-Way (R.O.W.)
- Proposed Denial-of-Access
- Proposed Easements
- Potential Displacement

Based on 100% Design Submitted March 2020

SCHEMATIC DESIGN MAP

SOUTHEAST CONNECTOR

I-20/I-820/US 287 Interchanges
I-20 from Forest Hill Drive to
Park Springs Boulevard
I-820 from I-20 to
Brentwood Stair Road
US 287 from Bishop Street
to Sublett Road

CSJ: 0008-13-125, ect.

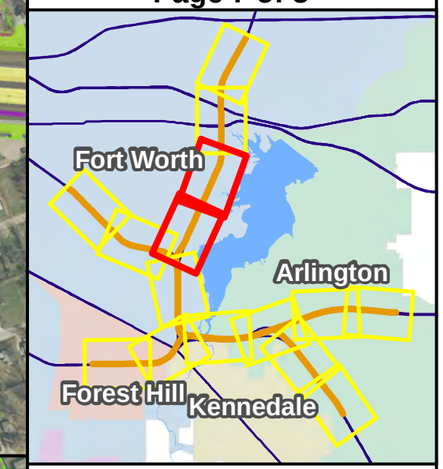

LEGEND

- General Purpose Lanes (GP Lanes)
- Frontage Roads/ U-Turns/City Streets
- Ramps
- Collector/Distributors (C-D)
- Direct Connectors (DC)
- Bridge
- Sidewalks
- Shared Use Paths
- Shoulders
- Existing Right-of-Way (R.O.W.)
- Proposed Right-of-Way (R.O.W.)
- Proposed Denial-of-Access
- Proposed Easements
- Potential Displacement

Based on 100% Design Submitted March 2020

SCHEMATIC DESIGN MAP

SOUTHEAST CONNECTOR

I-20/I-820/US 287 Interchanges
I-20 from Forest Hill Drive to
Park Springs Boulevard
I-820 from I-20 to
Brentwood Stair Road
US 287 from Bishop Street
to Sublett Road

CSJ: 0008-13-125, ect.

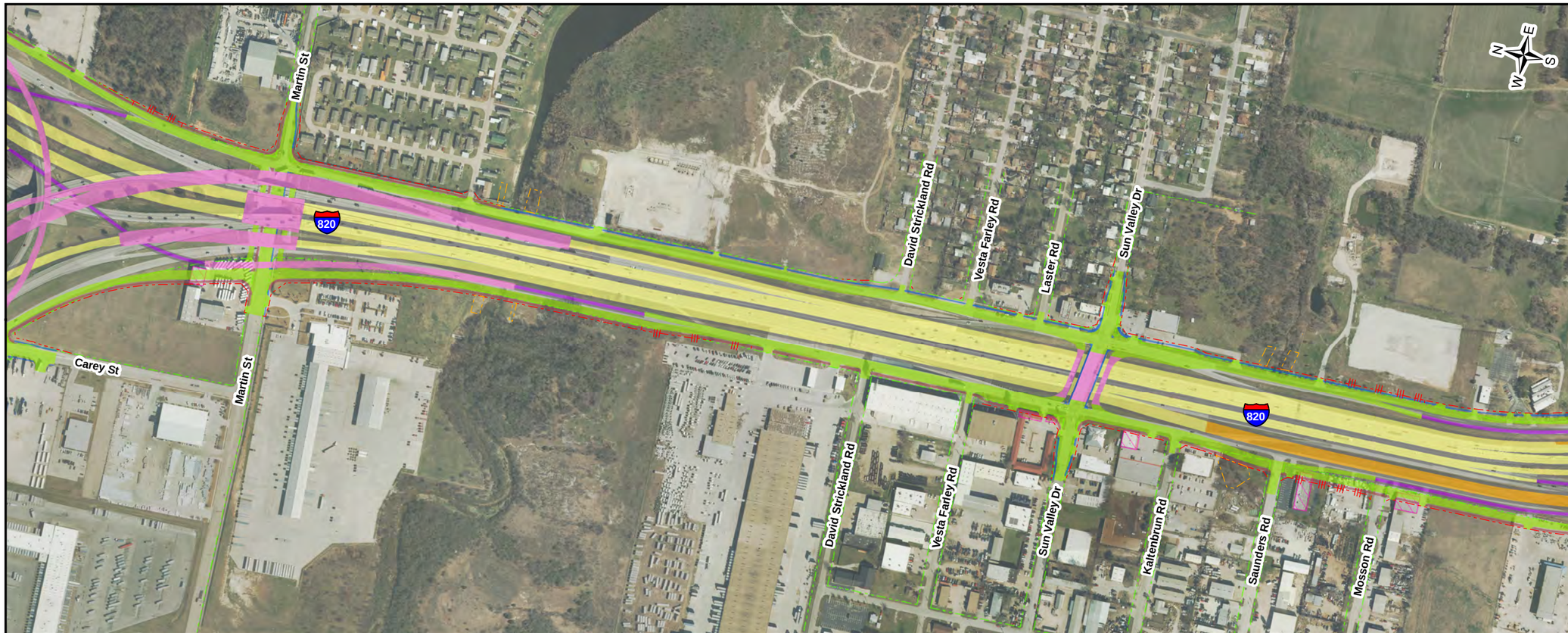

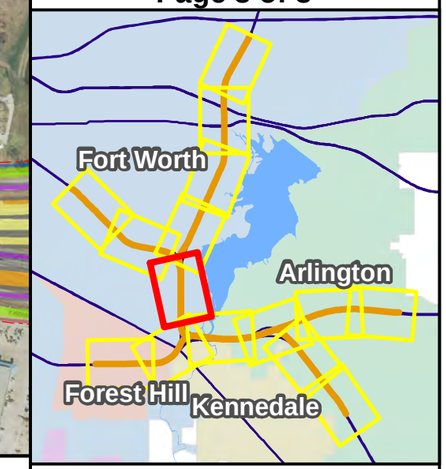

LEGEND

- General Purpose Lanes (GP Lanes)
- Frontage Roads/ U-Turns/City Streets
- Ramps
- Collector/Distributors (C-D)
- Direct Connectors (DC)
- Bridge
- Sidewalks
- Shared Use Paths
- Shoulders
- Existing Right-of-Way (R.O.W.)
- Proposed Right-of-Way (R.O.W.)
- Proposed Denial-of-Access
- Proposed Easements
- Potential Displacement

0 250 500 Feet

Based on 100% Design Submitted March 2020