TEXAS DEPARTMENT OF TRANSPORTATION
FORT WORTH DISTRICT
LOYL C. BUSSELL, P.E. - DISTRICT ENGINEER

PEDESTRIAN BRIDGE REPLACEMENT CONCEPT

PRELIMINARY DESIGN CONCEPT
SOUTHEAST CONNECTOR

I-20
CSJ : 0008-13-206
FROM I-20/I-820 INTERCHANGE TO FOREST HILL DRIVE
CSJ : 2374-05-066
FROM I-820 TO PARK SPRINGS BLVD

I-820
CSJ : 0008-13-125
FROM I-20 TO BRENTWOOD STAIR RD

US 287
CSJ : 0172-06-080
FROM I-820/US 287 INTERCHANGE TO BISHOP ST
CSJ : 0172-09-028
FROM I-20 INTERCHANGE TO SUBLETT RD

ROADWAY TYPE	FUNCTIONAL CLASSIFICATION	DESIGN SPEED
I-20 GENERAL PURPOSE LANES	URBAN INTERSTATE	50 MPH
		70 MPH (STILE BIG TO CEDAR SPRINGS)
I-820 GENERAL PURPOSE LANES	URBAN INTERSTATE	50 MPH
US 287 GENERAL PURPOSE LANES	URBAN FREEWAY	50 MPH
COLLECTOR DISTRIBUTORS	URBAN INTERSTATE	50 MPH
DIRECT CONNECTORS	URBAN INTERSTATE	50 MPH
RAMPS (I-20 AND I-820)	URBAN INTERSTATE	50 MPH
RAMPS (US 287)	URBAN FREEWAY	50 MPH
FRONTAGE ROADS	URBAN COLLECTOR	40 MPH
BY-PASS FRONTAGE ROADS	URBAN COLLECTOR	40 MPH
CRAIG ST	URBAN COLLECTOR	30 MPH
CONNECTORS TO CRAIG ST	URBAN COLLECTOR	30 MPH
FOREST HILL DRIVE	URBAN ARTERIAL	40 MPH
PARK SPRINGS BLVD (HIGHWAY)	URBAN ARTERIAL	40 MPH
BOBBIN SPRINGS RD	URBAN ARTERIAL	40 MPH
LITTLE ROAD	URBAN ARTERIAL	40 MPH
GREEN OAKS BOULEVARD	URBAN ARTERIAL	40 MPH
KELLY ELLIOTT ROAD	URBAN ARTERIAL	40 MPH
CEDAR SPRINGS ROAD	URBAN ARTERIAL	40 MPH
SH 180 (E LANCASTER AVENUE)	URBAN ARTERIAL	40 MPH
SPUR 303 (ROSEDALE BOULEVARD)	URBAN ARTERIAL	40 MPH
BISHOP STREET	URBAN ARTERIAL	40 MPH
MILLER AVENUE	URBAN ARTERIAL	40 MPH
HARTMAN ROAD	URBAN COLLECTOR	35 MPH
HAYNIE STREET	URBAN COLLECTOR	35 MPH
CRAIG STREET	URBAN COLLECTOR	35 MPH
RAMEY AVENUE	URBAN COLLECTOR	35 MPH
WILBARGER STREET	URBAN COLLECTOR	35 MPH
MARTIN STREET	URBAN COLLECTOR	35 MPH
BOOKER STREET	URBAN COLLECTOR	35 MPH
VILLAGE CREEK	URBAN COLLECTOR	35 MPH
ERATH STREET	LOCAL ROAD	30 MPH
CARDI STREET	LOCAL ROAD	30 MPH

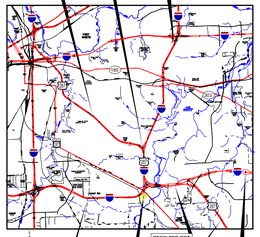

PROJECT LOCATION MAP/KEYMAP

Southeast CONNECTOR

Texas Department of Transportation
Give a ride, take a ride. Go Texan.
Go Texas Business

NOT APPROVED FOR CONSTRUCTION, BIDDING, OR PERMIT PURPOSES

PREPARED BY CVHL ASSOCIATES, INC.
TBPE REGISTRATION NO. F-10549
UNDER THE SUPERVISION OF

CHAD HENDERSON, P.E.
LICENSE NO. 97332

NASER ABUSAAD, PE, AICP
LICENSE NO. 83202

GRAPHIC SCALE IN FEET

PEDESTRIAN BRIDGE REPLACEMENT CONCEPT

Pros:
-Pedestrian bridge reconstructed

Cons:
-Oncor transmission lines relocated much higher to avoid new pedestrain bridge
-Cravens Road access revised
-Additional right-of-way needed

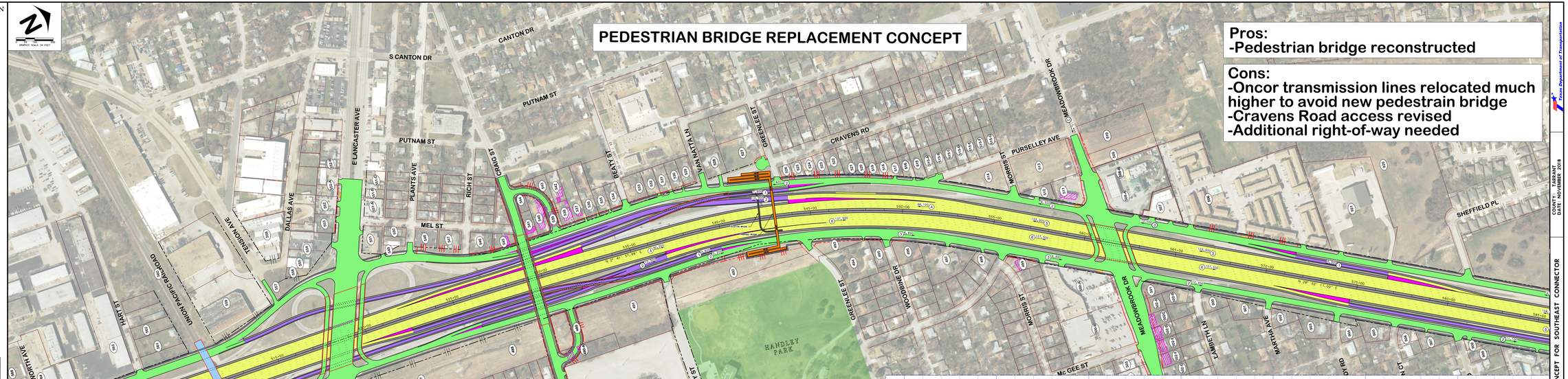

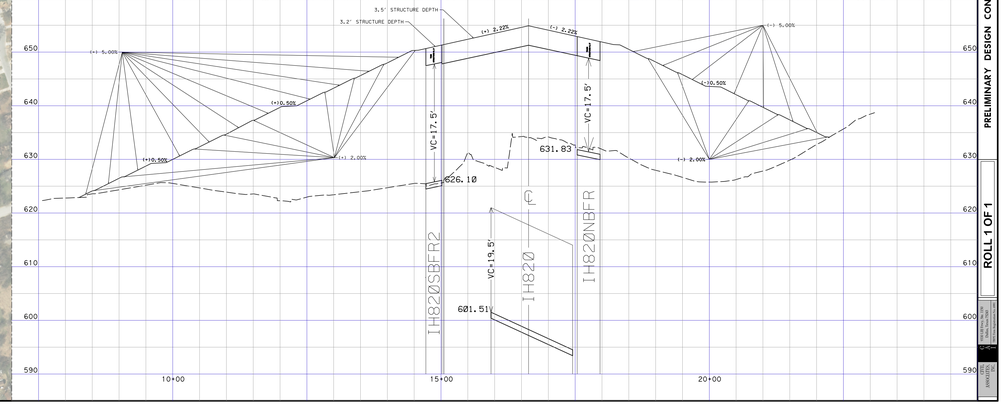

COUNTY - TARRANT
DATE - NOVEMBER 2014

PRELIMINARY DESIGN CONCEPT FOR SOUTHEAST CONNECTOR

ROLL 1 OF 1

Texas Department of Transportation