Texas Department of Transportation

HOUSTON DISTRICT

FM 1488
SCHEMATIC DESIGN

WIDENING
WALLER COUNTY AND HARRIS COUNTY

LIMITS: FROM BU 290 TO ST JOSEPH RD

PROJECT LENGTH: 19.216 MILES

INTERIM REVIEW DOCUMENT
NOT INTENDED FOR CONSTRUCTION, BIDDING, OR PERMIT PURPOSES

MOHAMMED ZAHEER, P.E. — 124245 P.E. # — SEPT 2019 DATE

DESIGN SPEED		FUNCTIONAL CLASS	ADT: FM 1488
URBAN	40 MPH	COLLECTOR	
RURAL	60 MPH	ARTERIAL	

0 200 400 600 800
SCALE: IN 1"= 200'

PRELIMINARY
SUBJECT TO CHANGE

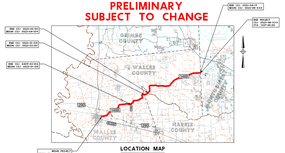

LOCATION MAP

LEGEND

- EXISTING TRAFFIC DIRECTION
- PROPOSED TRAFFIC DIRECTION
- EXISTING ROW
- EXISTING PROPERTY LINE
- PROP ROW (ALT XX/CURVE XX)
- EXISTING PIPELINE LOCATION
- PROPOSED BRIDGE
- EXISTING BRIDGE
- EXISTING WETLAND
- EXISTING PAVEMENT TO REMAIN
- PROPOSED ALTERNATIVE A - WIDENING ON THE NORTH SIDE
- PROPOSED ALTERNATIVE B - WIDENING TO BOTH SIDES
- PROPOSED ALTERNATIVE C - WIDENING ON THE SOUTH SIDE
- PROP ALTERNATIVE CURVE ALIGN 01
- PROP ALTERNATIVE CURVE ALIGN 02
- PROP ALTERNATIVE CURVE ALIGN 03
- PROP ALTERNATIVE CURVE ALIGN 04
- PROP ALTERNATIVE CURVE ALIGN 05
- PROP ALTERNATIVE CURVE ALIGN 06
- PROP ALTERNATIVE CURVE ALIGN 07
- PROP ALTERNATIVE CURVE ALIGN 08
- PROP ALTERNATIVE CURVE ALIGN 09
- PROPOSED SIDEPATH
- 100 YEAR FLOODPLAIN

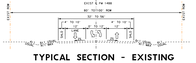

TYPICAL SECTION - EXISTING

rps — Texas PE Firm Reg. #F-929
1160 Dairy Ashford, Suite 500, Houston, Texas 77079
T +1 281 589 7257 E usinfrastructure@rpsgroup.com

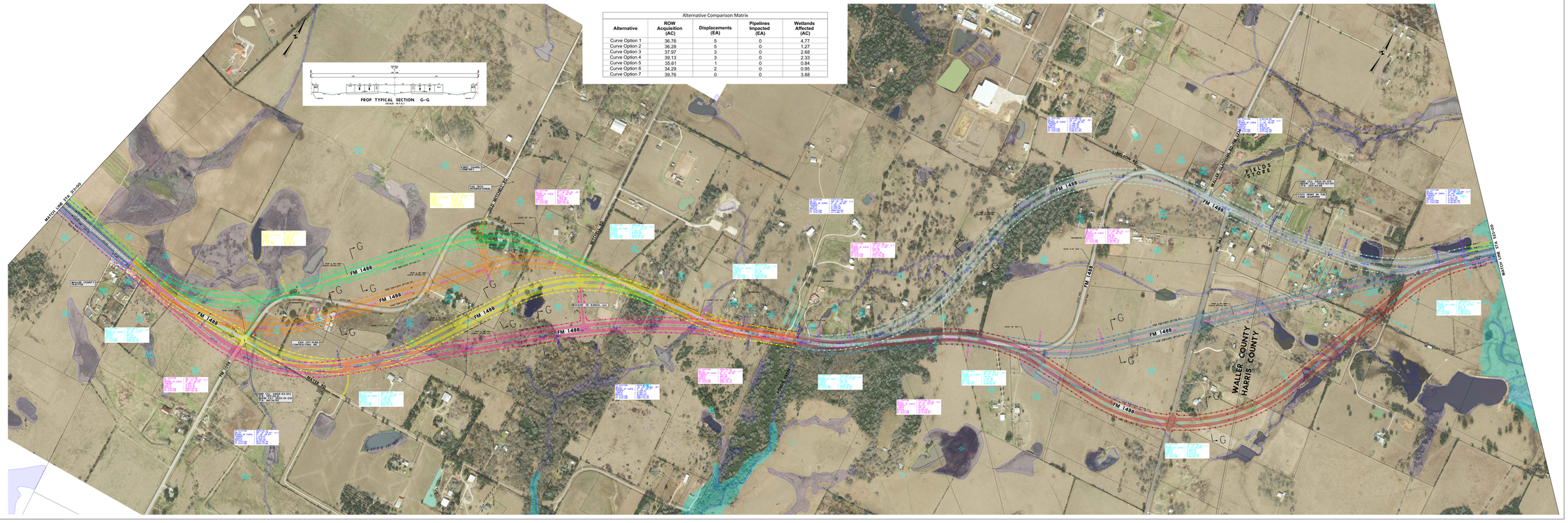
MATCH LINE STA 351+00
MATCH LINE STA 353+00
FM 1488
FM 1488
FM 1488