SCHEMATIC LAYOUT

FM 2920

COUNTY: HARRIS
CONTROL: 0912-01-001
MPO: H-GAC
DATE: 2017-01-05, 00
APPROVED: _____

NOT A RECORD DOCUMENT
SUBMITTED: GRAHAM P.E.
DATE: 00/00/00 TITLE:
APPROVED:

LEGEND

DESCRIPTION	COLOR	WIDTH	LINE TYPE
ROADWAY	**COLOR # & NAME**	**WIDTH**	**LINE TYPE**
PROPOSED RIGHT OF WAY		1	
EXISTING RIGHT OF WAY		1	
PROPOSED CURB		1	
EXISTING CURB		1	
PROPOSED EDGE OF PAVEMENT		1	
PROPOSED GRADE BREAKS		1	
PROPOSED CONCRETE		1	
FUTURE EDGE OF PAVEMENT		1	
PROPOSED EDGE OF PAVEMENT (OPTIN)		1	
EXISTING TOTAL FLOW SUBMERGED TIDIST		1	
PROPOSED TIMBER PILE			
PROPOSED CONCRETE PILE		1	
PROPOSED CONCRETE PILE		1	
PROPOSED LOW BREAKLINE		1	
PROPOSED LOW BREAKLINE		1	

NOTE

THE PROPOSED ROW SHOWN ON THESE SHEETS REFLECT SOLELY THE PROPOSED ROADWAY EQUIPMENT AS SHOWN ON PROPOSED TYPICAL SECTIONS. ADDITIONAL ROW MAY BE REQUIRED TO ACCOMMODATE RUNOFF RETENTION OR DETENTION WHICH MAY BE DETERMINED AT A LATER DATE.

SCALE

10'	20'	30'	40'
1"	2"	3"	4"

DESIGN CRITERIA

FUNCTIONAL CLASSIFICATION: MAJOR COLLECTOR
ROADWAY CLASSIFICATION: COLLECTOR
DESIGN SPEED: 50 MPH

LANDTECH
engineering surveying
2525 Wallingwood Drive, Suite 1000 Austin, Texas 77008
T: 713.863.7568 F: 713.863.8171
TBPE Registration No. F-1439 TBPLS Registration No. 10015300

VICINITY MAP
N.T.S.



EXISTING FM 2920 TYPICAL SECTION
BU 290 TO CYPRESS ROSEHILL RD

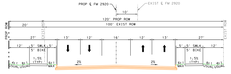

PROPOSED FM 2920 TYPICAL SECTION
4 LANE W/ FLUSH MEDIAN
BU 290 TO STA. 41+78
STA. 46+51 TO 66+63

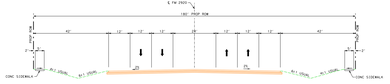

PROPOSED FM 2920 TYPICAL SECTION
4 LANE W/ FLUSH MEDIAN
STA. 66+63 TO STA. 79+03

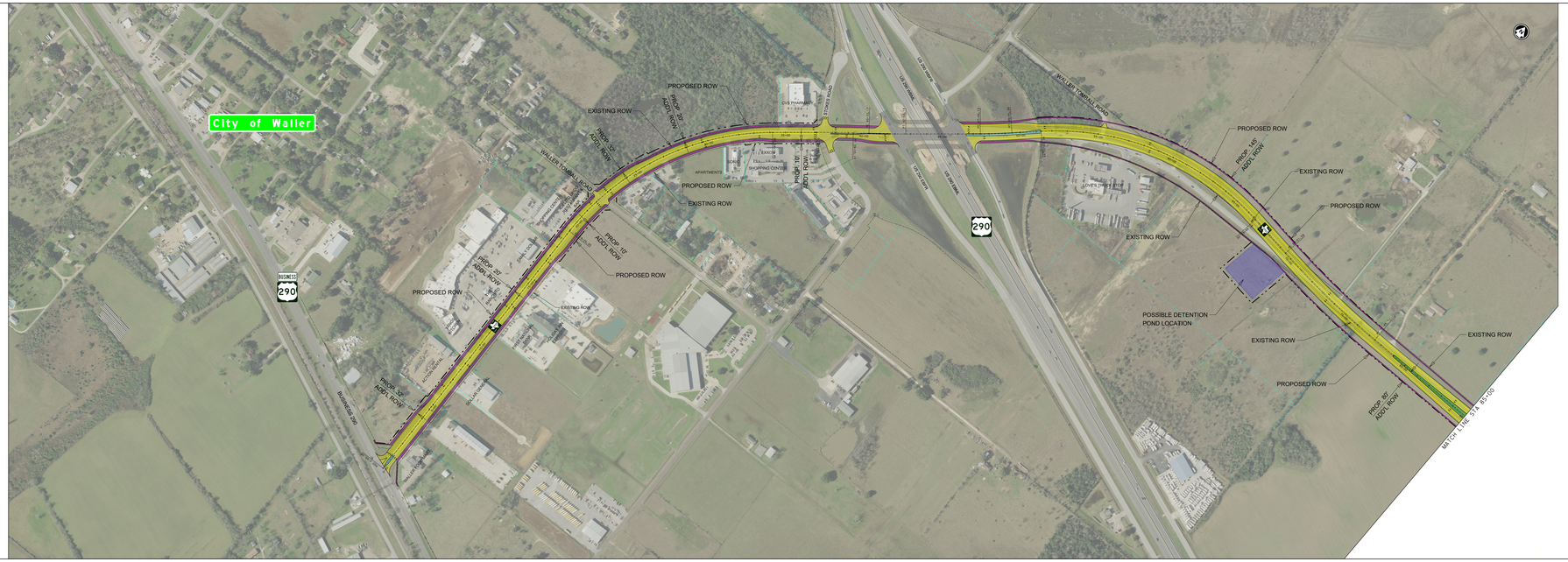

HOUSTON DISTRICT
PROJECT DEVELOPMENT

FM 2920

PRELIMINARY
SUBJECT TO CHANGE

DATE: 00/00/00
TIME: 00:00:00
FILE: 00000000