HOUSTON DISTRICT
PROJECT DEVELOPMENT

FM 2920

PRELIMINARY
SUBJECT TO CHANGE

SCHEMATIC LAYOUT

FM 2920

COUNTY: HARRIS CSJ: 0841-01-029, ETC
LIMITS FROM: BUS 290 DATE: 10/26/2017
LIMITS TO: SH 249 APPROVED: 0.0

NOT A BIDDING DOCUMENT
SCALE IS DRAWN AT 1"=
TBPE NO. TSPE-

LEGEND

DESCRIPTION	ORDINARY	PROPOSED	CONDITIONS
PROPERTY/RIGHT OF WAY OF WAY		N	RESIDENTIAL
PROPERTY/RIGHT OF WAY OF WAY		N	URBAN 1
PROPERTY/RIGHT OF WAY OF WAY		N	URBAN 2
PROPERTY/RIGHT OF WAY OF WAY		N	URBAN 3
EXISTING BUILDINGS		Y	BUSINESS
EXISTING BUILDINGS		Y	RESIDENTIAL
PROPERTY/LOT/ABSTRACTS		Y	EXISTS 1
PROPERTY/LOT/ABSTRACTS		Y	EXISTS 2

NOTES

1. THE PROPOSED ROW SHOWN ON THIS SHEET REFLECT SOLELY THE PROPOSED REGIONAL FUNCTIONAL CLASSIFICATION PROPOSED TYPICAL SECTIONS. ADDITIONAL ROW MAY BE REQUIRED TO ACCOMODATE RUNOFF RETENTION OR DETENTION WHICH WILL BE DETERMINED AT A LATER DATE.
2. THE PROPOSED ROW SHOWN ON TYPICAL SECTION 5 SHOWS WITH ULTIMATE CURB HORIZONTAL ALIGNMENT. THIS WILL BE TERMINED THE FUTURE LOT OF INCORPORATING SIDEWALKS.

SCALE

100' 200' 300' 400'

DESIGN CRITERIA

FUNCTIONAL CLASSIFICATION: MAJOR COLLECTOR
DESIGN CRITERIA: SUBURBAN COLLECTOR
DESIGN SPEED: 50 MPH

VICINITY MAP
N.T.S.

LANDTECH
ENGINEERING CONSULTANTS
2525 North Loop West, Suite 650
Houston, Texas 77008
T: 713-862-7694 F: 713-862-4131
TBPE Registration No. F-10754

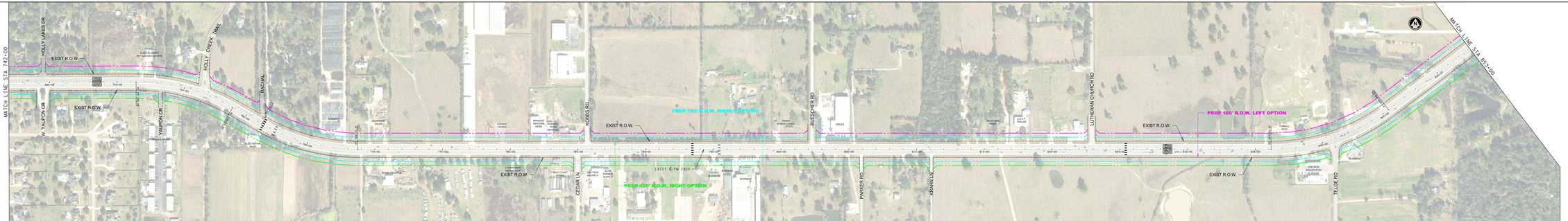

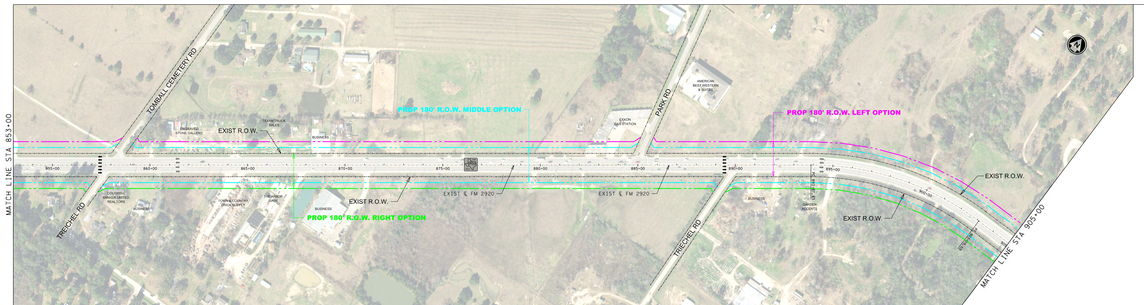

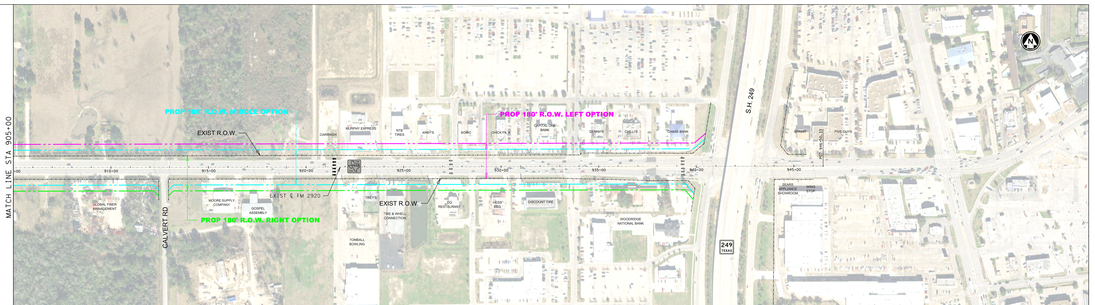

HOUSTON DISTRICT
PROJECT DEVELOPMENT

FM 2920

PRELIMINARY
SUBJECT TO CHANGE

DESIGNED: CR-ANS
DRAWN: CR-ANS
CHECKED: CR-ANS
DATE: 10/26/2017