HOUSTON DISTRICT
PROJECT DEVELOPMENT

FM 2920

PRELIMINARY
SUBJECT TO CHANGE

SCHEMATIC LAYOUT
FM 2920

COUNTY: HARRIS
LIMITS FROM: ELB 290
LIMITS TO: SH 249

CSJ: 0841-01-029, 030
DATE: 10/26/2017
APPROVED: 12/1/17

NOT A RIGHTS DOCUMENT
SCHEMATIC DRAWING 2
TBPE NO. F-3791

LEGEND

DESCRIPTION	ORIGINAL	PROPOSED	DESCRIPTION
PROPERTY/RIGHT OF WAY LINE			RESIDENTIAL 1
PROPERTY/RIGHT OF WAY LINE			BUSINESS 2
PROPERTY/RIGHT OF WAY LINE			OTHER 3
PROPERTY/RIGHT OF WAY LINE			OTHER 4
EXISTING BUILDINGS			BUSINESS 1
EXISTING BUILDINGS			BUSINESS 2
PROPOSED LOAD RESERVES			OTHER 1
PROPOSED SUBLEASE			OTHER 2

NOTES

1. THE PROPOSED ROW SHOWN ON THESE SHEETS REFLECT SOLELY THE PROPOSED REVISION FOR PROPOSED CONSTRUCTION PROPOSED CRITICAL SECTIONS. ADDITIONAL ROW MAY BE REQUIRED TO ACCOMODATE RUNOFF RETENTION OR DETENTION WHICH WILL BE DETERMINED AT A LATER DATE.
2. THE PROPOSED ROW SHOWN ON TYPICAL SECTION B SHOWS WITH STEEP CURB HOWEVER WHEN CURB IS WILL BE TERMINED THE FEASIBILITY OF INCORPORATING SHOULDERS.

SCALE

0 100' 200' 300' 400'

DESIGN CRITERIA

FUNCTIONAL CLASSIFICATION: MAJOR COLLECTOR
DESIGN ORTHON: SUBURBAN COLLECTOR
DESIGN SPEED: 50 MPH

VICINITY MAP
N.T.S.

LANDTECH
ENGINEERING & SURVEYING
2525 North Loop West, Suite 650
Houston, Texas 77008
T: 713-862-7694 F: 713-862-4131
www.landteches.com
TBPE Registration No. 10764

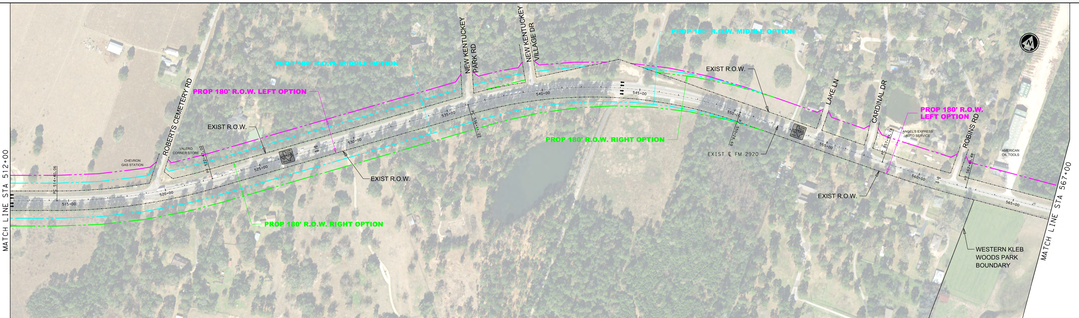

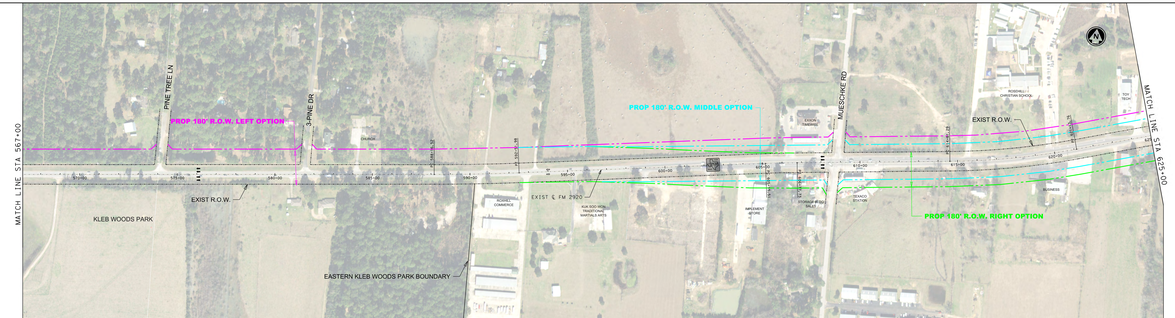

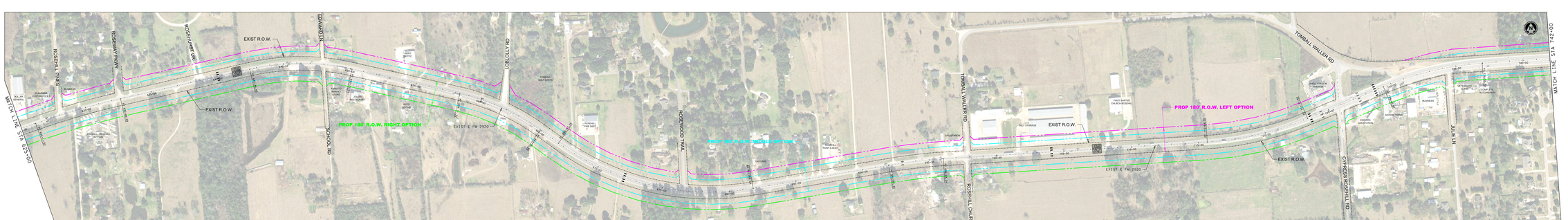

HOUSTON DISTRICT
PROJECT DEVELOPMENT

FM 2920

PRELIMINARY
SUBJECT TO CHANGE

DRAWN: CB ANDE
DESIGNED: CB ANDE
CHECKED: BR ELLIS
DATE: 10/26/2017