FM 2920

SCHEMATIC LAYOUT

FM 2920

COUNTY: HARRIS
LIMITS FROM: BU 290
LIMITS TO: SH 249

CSJ: 2941-01-026, 028
DATE: November, 2018
APPROVED: _/_/__

NOT A BIDDING DOCUMENT
GLENN D. GRAHAM, P.E.
TBPE NO. 72761

LEGEND

DESCRIPTION	SYMBOLOGY	WEIGHT	COLOR CODE
PROPOSED RIGHT OF WAY		8	0
EXISTING RIGHT OF WAY		1	0
PROPOSED ALIGNMENT		2	0
PROPOSED ROADWAY			84
PROPOSED CONCRETE MEDIAN			103
PROPOSED GRASS MEDIAN			98
PROPOSED SIDEWALK			85
FUTURE PROJECT BY OTHERS			98
POSSIBLE DETENTION POND LOCATION			73
ENTIRE PARCEL TO BE AQUIRED BY TXDOT			99
PAVEMENT REMOVAL			2
REINFORCED CONCRETE BOX	RCB	2	89
REINFORCED CONCRETE PIPE	RCP	2	89
PROPOSED LANE INDICATORS		1	0
EXISTING LANE INDICATOR		1	0

NOTE

THE PROPOSED ROW SHOWN ON THESE SHEETS REFLECT SOLELY THE PROPOSED ROADWAY FOOTPRINT AS SHOWN ON PROPOSED TYPICAL SECTIONS. ADDITIONAL ROW MAY BE REQUIRED TO ACCOMODATE RUNOFF RETENTION OR DETENTION WHICH WILL BE DETERMINED AT A LATER DATE.

SCALE

0 100 200 300 400

DESIGN CRITERIA

FUNCTIONAL CLASSIFICATION: MAJOR COLLECTOR
DESIGN CRITERIA: SUBURBAN COLLECTOR
DESIGN SPEED: 50 MPH

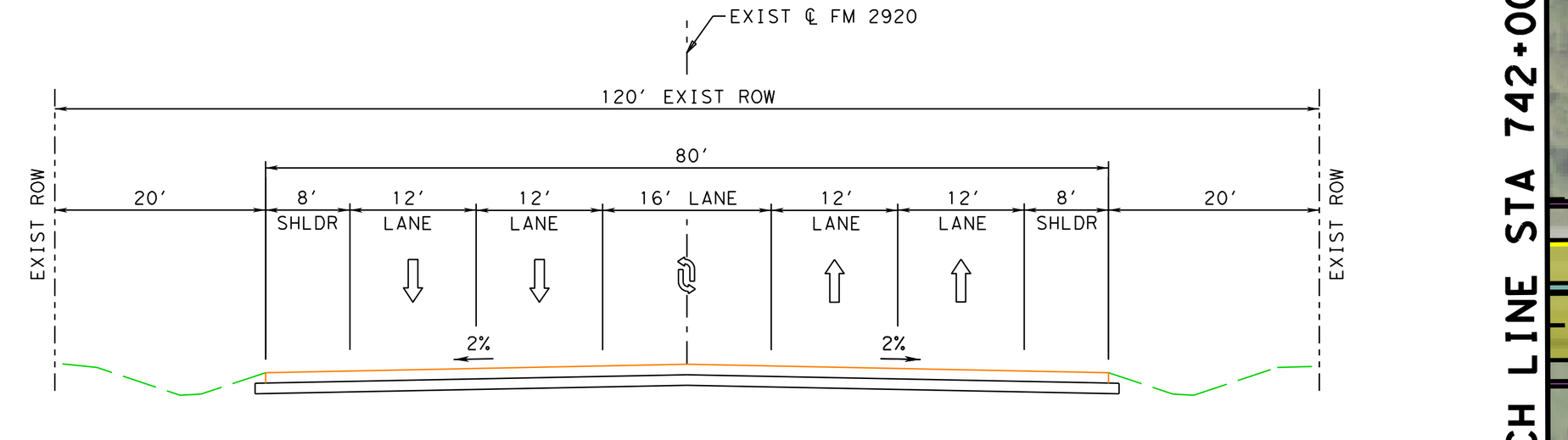

EXISTING FM 2920 TYPICAL SECTION
CYPRESS ROSEHILL RD TO SH 249

LANDTECH
engineering • surveying
2525 North Loop West, Suite 300, Houston, Texas 77008
T: 713-861-7068 F:713-861-4131
TBPE Registration No. F-1364 TBPLS Registration No. 10019100

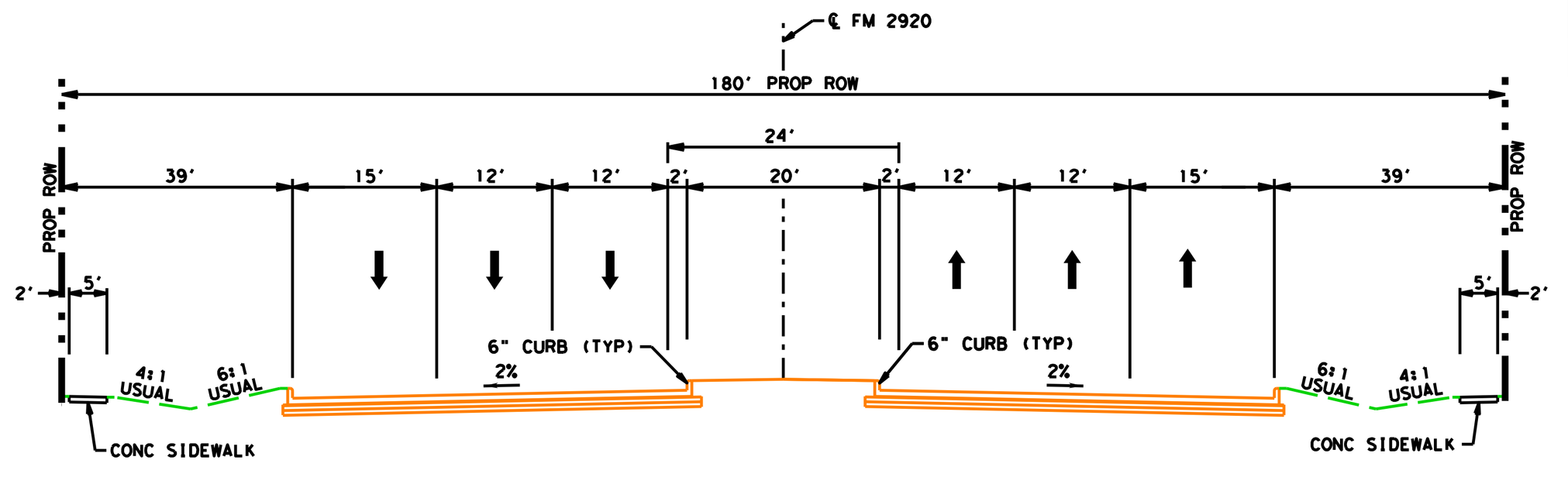

PROPOSED FM 2920 TYPICAL SECTION
6 LANE W/ RAISED MEDIAN
CYPRESS ROSEHILL RD TO STA. 905+00

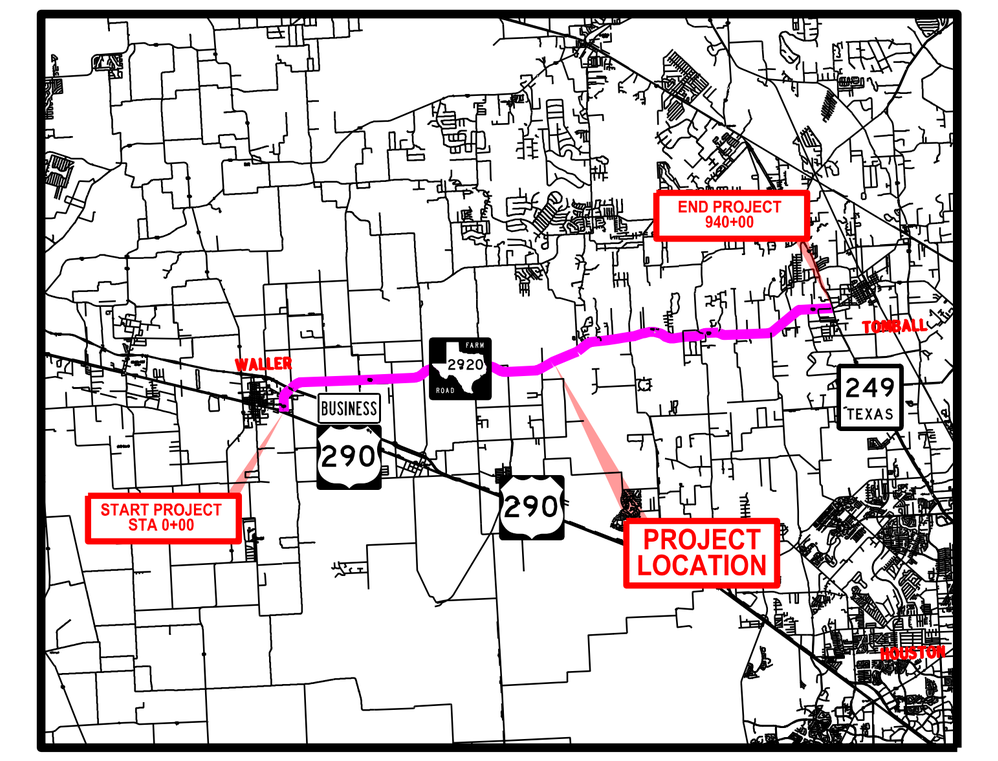

VICINITY MAP
N.T.S.

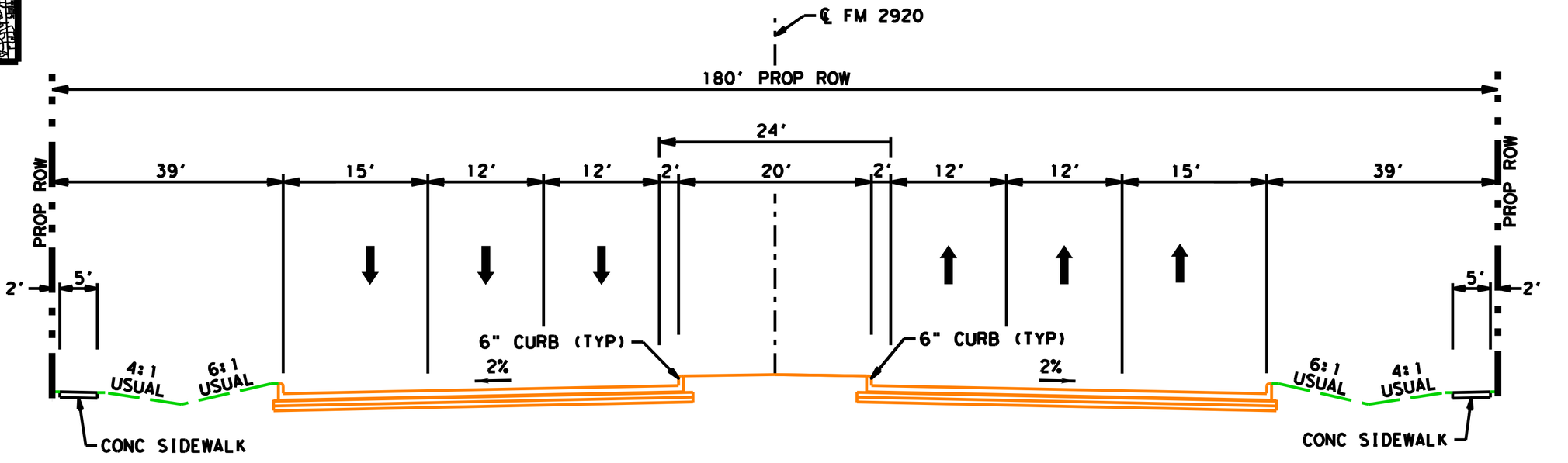
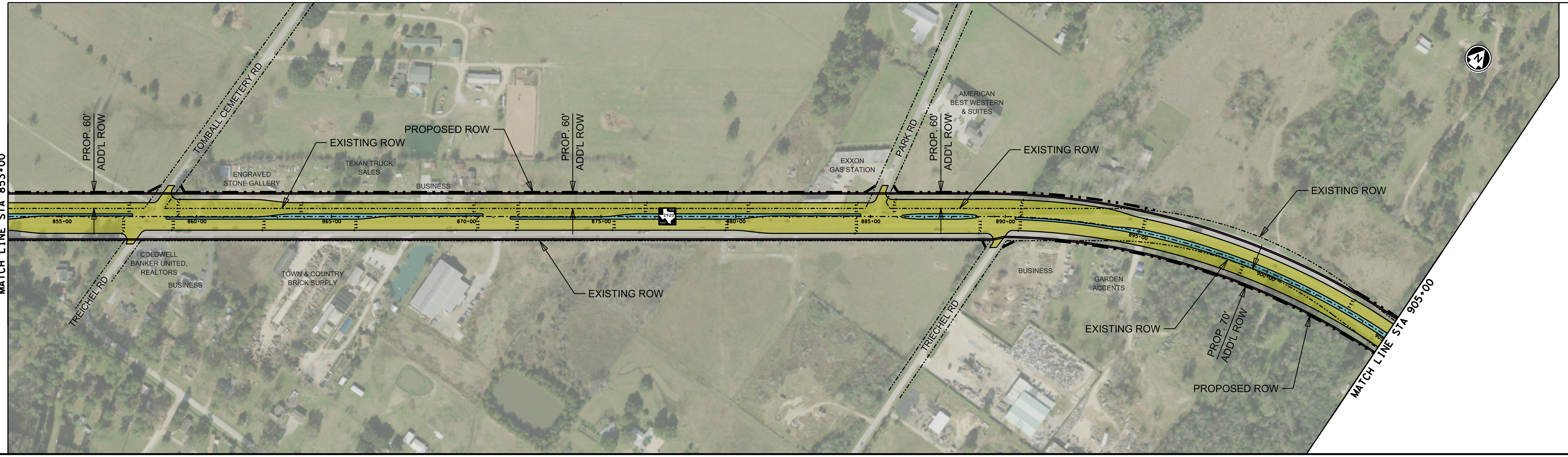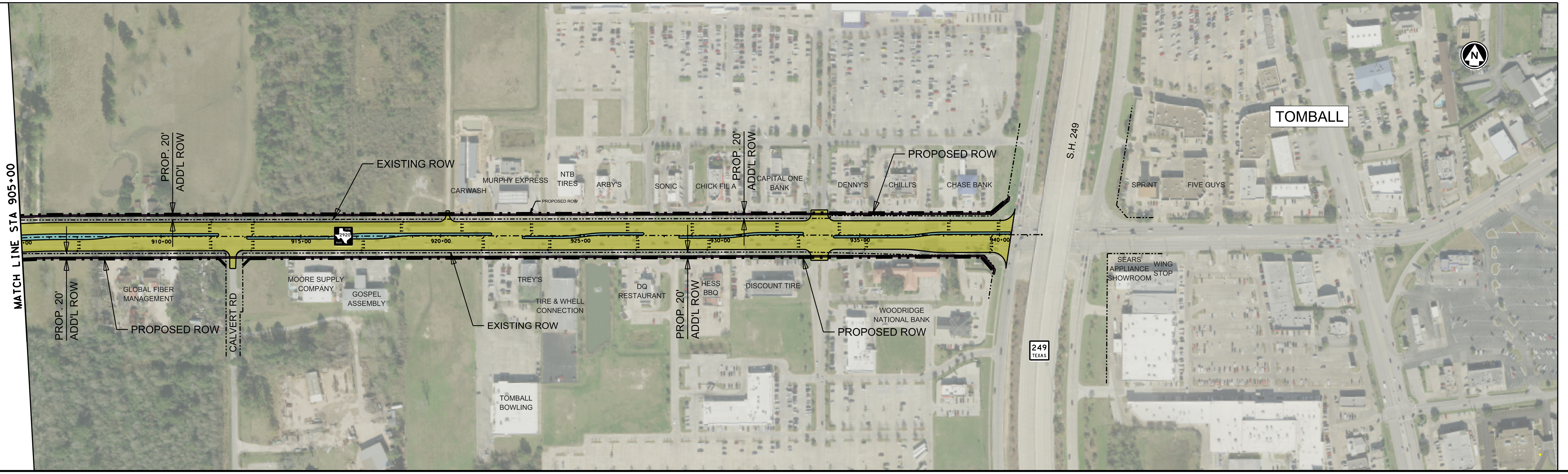
PROPOSED FM 2920 TYPICAL SECTION
6 LANE W/ RAISED MEDIAN
STA. 905+00 TO SH 249