LEGEND	
PROJECT LIMITS	
EXISTING ROW	
PROPOSED ROW	
EXISTING CENTERLINE	
EXISTING DIRECTIONAL CROSSOVER	
PROPOSED CROSSOVER	
DRIVEWAYS	
DRIVEWAYS (LOW)	
DRIVEWAYS (HIGH)	
ROADWAY LIGHTS	
ROADWAY LIGHTS (LOW)	
ROADWAY LIGHTS (HIGH)	
UTILITIES	
UTILITIES (LOW)	
UTILITIES (HIGH)	
ALTERNATIVE 1	
ALTERNATIVE 2	
ALTERNATIVE 3	

CURRENT ADT = 19,900 (2018)
PROJECTED ADT = 26,000 (2038)
PROJECTED ADT = 33,400 (2045)

PRELIMINARY SUBJECT TO CHANGE

PRELIMINARY
THIS PLAN, DATA AND INFORMATION IS PRELIMINARY AND SHALL NOT BE USED FOR CONSTRUCTION, BIDDING, OR PROPERTY TRANSFER PURPOSES.

NOT A EXISTING DOCUMENT
"PRINTED BOTH SIDES"
"FOLD BOTH SIDES"

ROADWAY FUNCTIONAL CLASSIFICATION:
FM 359 - RURAL MAJOR COLLECTOR
SECTION OFFSET = 15' (MIN)

IDCUS
TEXAS REGISTERED ENGINEERING FIRM F-14439
TEXAS REGISTERED SURVEYING FIRM 10194193

Texas Department of Transportation
DISTRICT BEYERS

FORT BEND COUNTY
FM 359
FROM FM 1093 TO MASON RD
PROPOSED ROW
ALTERNATIVES 1,2 & 3

SHEET LIMITS
FROM: 0.4 MILES NORTH OF SETTEGAST RANCH RD
TO: 0.25 MILES WEST OF FM 723

PROJECT LENGTH: 4.5 MI

EXISTING TYPICAL SECTION 100' ROW
SOUTH OF CREEKSIDE RANCH DR TO MASON RD



PROP TYPICAL SECTION
ALTERNATIVE 1: WIDEN TO THE LEFT SIDE
NORTH OF BENTLEY ELEMENTARY SCHOOL TO MASON RD



PROP TYPICAL SECTION
ALTERNATIVE 2: WIDEN ON BOTH SIDES
NORTH OF BENTLEY ELEMENTARY SCHOOL TO MASON RD



PROP TYPICAL SECTION
ALTERNATIVE 3: WIDEN TO THE RIGHT SIDE
NORTH OF BENTLEY ELEMENTARY SCHOOL TO MASON RD

ALTERNATIVE 1

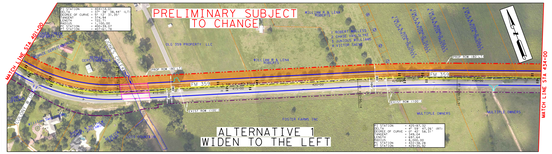

ALTERNATIVE 2

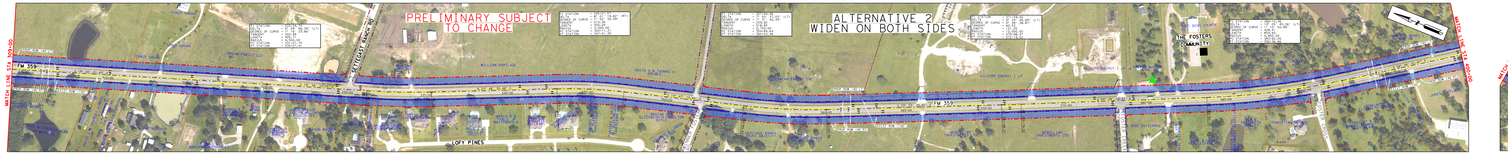

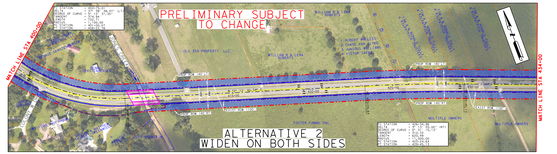

ALTERNATIVE 3

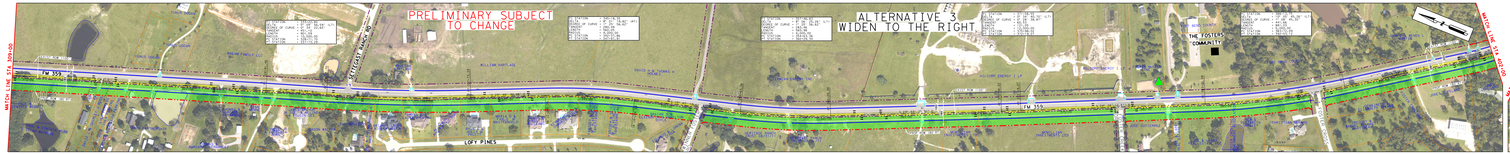

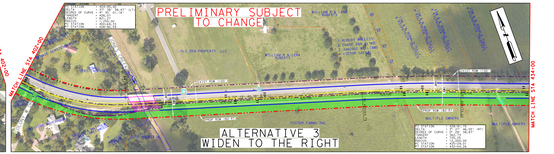

PRELIMINARY SUBJECT TO CHANGE

CURRENT ADT = 19,900 (2018)
PROJECTED ADT = 26,000 (2038)
PROJECTED ADT = 33,400 (2045)

PRELIMINARY
THIS PLAN, DATA AND INFORMATION IS PRELIMINARY AND SHALL NOT BE USED FOR CONSTRUCTION, BIDDING, OR PROPERTY TRANSFER PURPOSES.

NOT A EXISTING DOCUMENT
"PRINTED BOTH SIDES"
"FOLD BOTH SIDES"

ROADWAY FUNCTIONAL CLASSIFICATION:
FM 359 - RURAL MAJOR COLLECTOR
SECTION OFFSET = 15' (MIN)

IDCUS
TEXAS REGISTERED ENGINEERING FIRM F-14439
TEXAS REGISTERED SURVEYING FIRM 10194193

Texas Department of Transportation
DISTRICT BEYERS

FORT BEND COUNTY
FM 359
FROM FM 1093 TO MASON RD
PROPOSED ROW
ALTERNATIVES 1,2 & 3

SHEET LIMITS
FROM: 0.4 MILES NORTH OF SETTEGAST RANCH RD
TO: 0.25 MILES WEST OF FM 723

PROJECT LENGTH: 4.5 MI