HOUSTON DISTRICT
PROJECT DEVELOPMENT

FM 1960

PRELIMINARY
SUBJECT TO CHANGE

SCHEMATIC LAYOUT
FM 1960

COUNTY: HARRIS COUNTY
CSJ: 1960-01-000, 1960-01-006
LIMITS FROM: BEGIN PROJECT
LIMITS TO: LAKE HOUSTON
PROJECT NO.: N/A
APPROVED: N/A

SCALE OF DESIGN DRAWINGS
H: 1"=40'
V: 1"=4'

DATE NO.
_____
_____

LEGEND

DESCRIPTION	STYLE/COLOR	WIDTH	DESCRIPTION
PROPOSED FULL GRADE		1	1960-01-000
PROPOSED FULL GRADE		1	1960-01-006
PROPOSED RIGHT OF WAY		1	1960-01-000
PROPOSED CURBS		1	1960-01-000
PROPOSED CURB & GUTTER		1	1960-01-000
PROPOSED CROSSWALKS		1	1960-01-000
PROPOSED SIDEWALKS		1	1960-01-000
PROPOSED DRIVE WAYS		1	1960-01-000
PROPOSED RAMPS		1	1960-01-000
PROPOSED CURB RAMPS		1	1960-01-000
PROPOSED DITCHES		1	1960-01-000
PROPOSED CUT/REMOVE		1	1960-01-000
PROPOSED FILL/PLACE		1	1960-01-000
CENTER OF CURVE		1	1960-01-000
PI CURVE		1	1960-01-000
CENTER OF CUT		1	1960-01-000
CENTER OF FILL		1	1960-01-000
CENTER OF BRIDGE (1 OR GREATER)		1	1960-01-000
CENTER LINE BRIDGE (1)		1	1960-01-000
TRUNCATED DOMES (PROPOSED)		1	1960-01-000

COLOR/FILL LEGEND

DESCRIPTION	COLOR
PROPOSED ROADWAYS	
PROPOSED ROADWAYS	
SHRUGS	

SCALE

0' 10' 20' 40' 80'

DESIGN CRITERIA

FUNCTIONAL CLASSIFICATION: PRINCIPAL ARTERIAL
DESIGN CRITERIA: LOW SPEED URBAN STREETS
MAIN LANE DESIGN SPEED: 45 MPH
FRONTAGE ROAD DESIGN SPEED: 35 MPH

VICINITY MAP

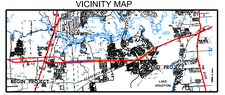

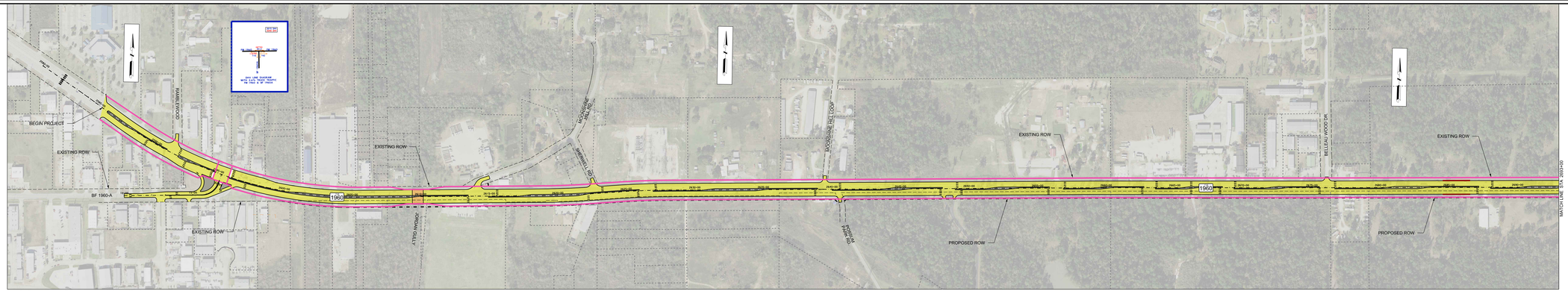





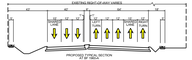









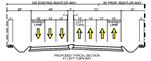

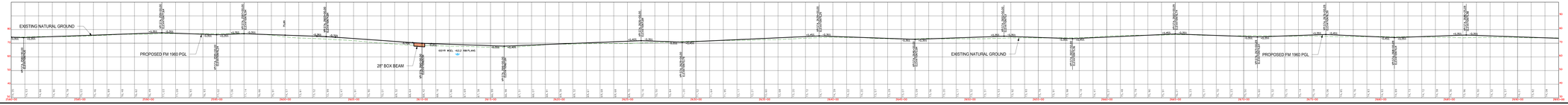

WATCH LINE TEXT - DO NOT PLOT