FM 529 Preliminary Environmental Constraints Map

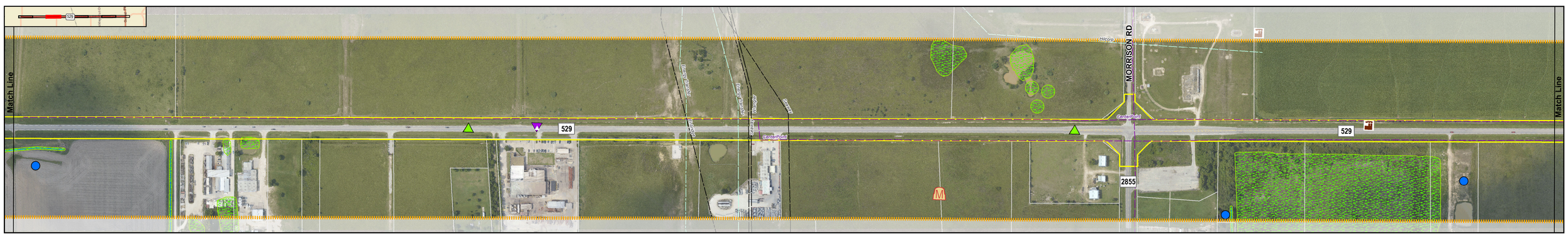

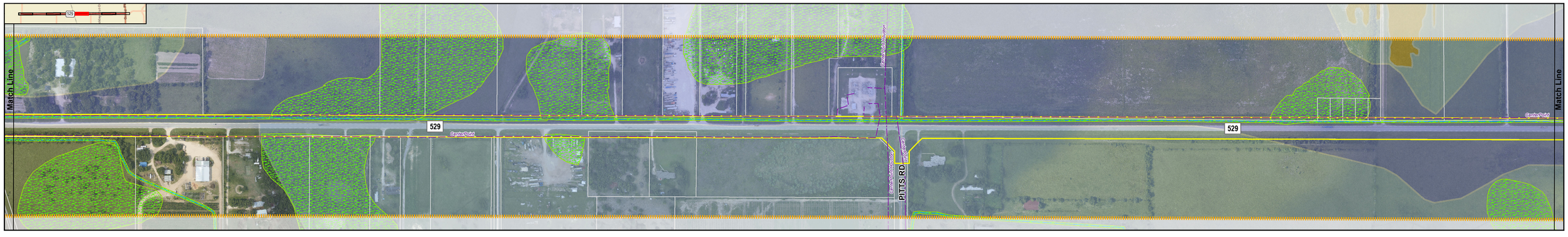

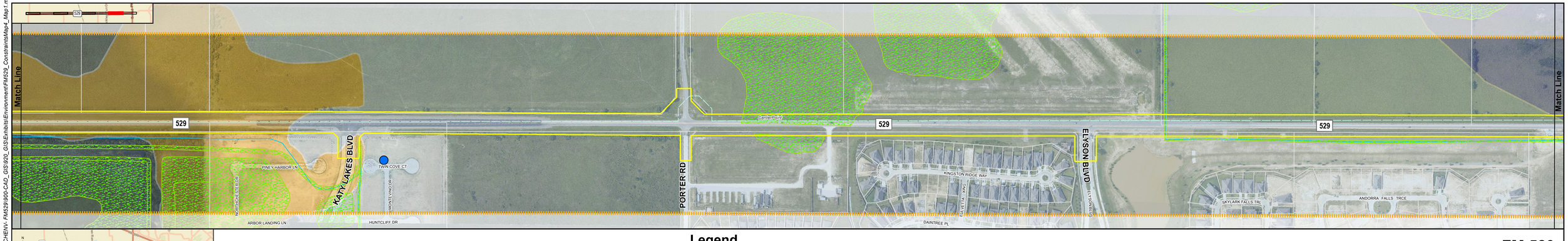

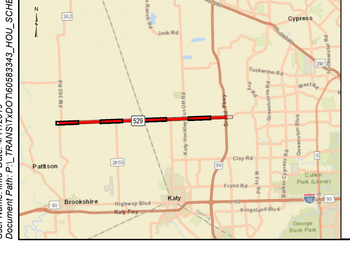

Legend

- Existing FM 529 Right-of-Way
- Study Area
- County Boundaries
- Parcels
- National Hydrography Dataset Stream
- Groundwater Database Well Locations
- Oil and Gas Wells
- Pipelines
- Natural Gas Pipelines
- Electricity Transmission Lines
- National Pollutant Discharge Elimination System (NPDES)
- Major National Pollutant Discharge Elimination System
- Resource Conservation and Recovery Act (RCRA) Transporter
- Resource Conservation and Recovery Act (RCRA) Hazardous Waste
- Toxics Release Inventory (TRI)
- Integrated Compliance Information System for Air (AIR)
- Municipal Solid Waste Sites / Landfills
- National Wetlands Inventory Wetlands

FEMA Flood Hazard Zones

- Regulatory Floodway
- 100-Year Floodplain
- 500-Year Floodplain

FM 529
from SH 99 (Grand Pkwy) to FM 362

Environmental Constraints Map

Board 1

N

Feet
0 225 450

Texas Department of Transportation

User Name: imd Date: 4/17/2019
Document Path: P:_TRANS\TxDOT\60583343_HOU_SCHENV- FM529\900-CAD_GIS\920_GIS\Exhibits\Environment\FM529_ConstraintsMap4_Map1.mxd