SCHEMATIC LAYOUT
GALVESTON COUNTY
LANDING BLVD

FROM FM 518
TO IH 45

NOT A BIDDING DOCUMENT

JAMES C. LANDRUM, JR.
PROJECT MANAGER
11/7/2018

ROADWAY	FUNCTIONAL CLASSIFICATION	DESIGN SPEED
LANDING BLVD	MAJOR COLLECTOR - URBAN	45 MPH

LEGEND

EXISTING ROW		BM BOX	BLUE
PROPOSED ROW		CATV	BLUE
PROPOSED EASEMENT		CO	BLUE
FLOWLINE		GAS	BLUE
EXISTING CURB		GUARD RAIL	BLUE
ELECTRICAL PLANT		MAIL BOX	BLUE
ELECTRICAL TOWER		PHONE	BLUE
CITY LIMIT		SIGN	YELLOW
ETJ LIMIT		TELEPHONE	BLUE
SEWER MANH.		TELEPHONE PEDESTAL	BLUE

SCALE: 0 100 200 300 400

PRELIMINARY
SUBJECT TO CHANGE

PRELIMINARY
THIS DRAWING IS PROVIDED FOR INFORMATION ONLY.
THE INFORMATION SHOWN ON THIS DRAWING IS PRELIMINARY AND
SUBJECT TO CHANGE AND MUST NOT BE CONSTRUED AS FINAL.

WSP USA Inc
16200 Park Row, Suite 200
Houston, TX 77084
TEL: 281.589.5900
TBPE F-2263

LANDING BLVD
PRELIMINARY
SCHEMATIC LAYOUT
FM 518
TO IH 45

DATE: 11/7/2018 SHT 1 OF 3

DATE: 11/7/2018
FILENAME: TX-SGCTRAL-LANDING-BLVD-SCHVL-LB_SCH_01.dgn

PRELIMINARY
SUBJECT TO CHANGE





PRELIMINARY
SUBJECT TO CHANGE

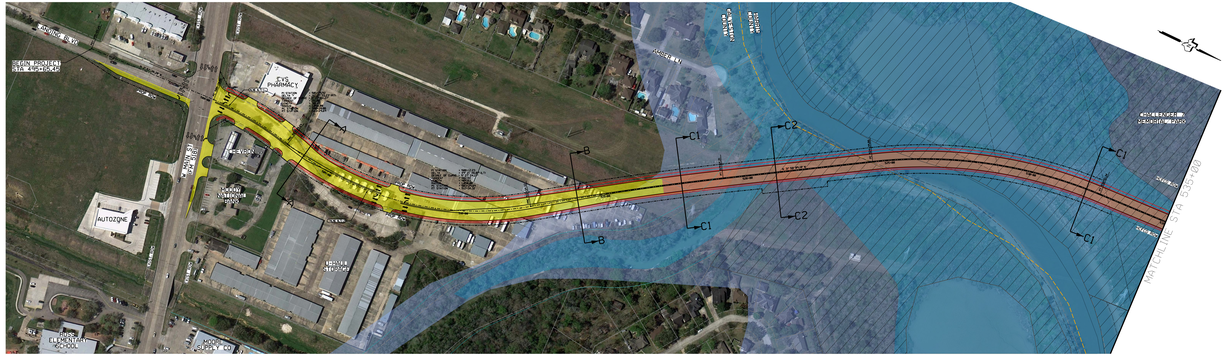

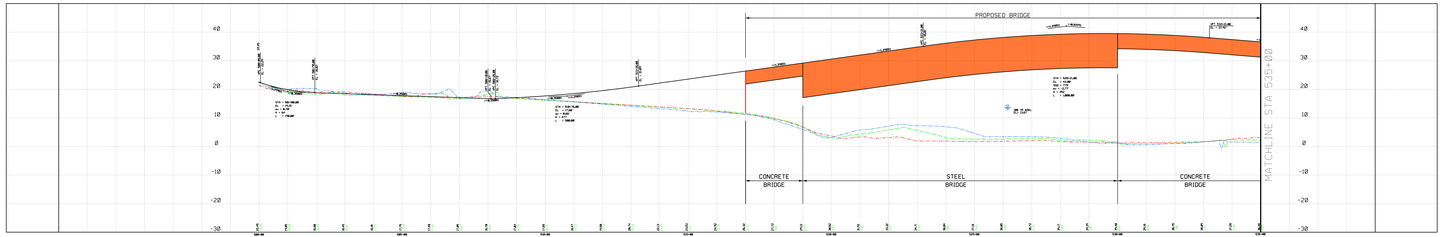

PRELIMINARY
SUBJECT TO CHANGE



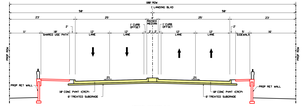

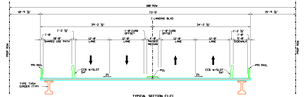

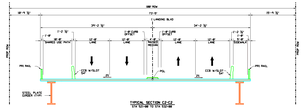

PRELIMINARY
SUBJECT TO CHANGE

SCHEMATIC LAYOUT
GALVESTON COUNTY
LANDING BLVD

FROM FM 518
TO IH 45

NOT A BIDDING DOCUMENT

JAMES C. LANDRUM, JR.
PROJECT MANAGER
11/7/2018

ROADWAY	FUNCTIONAL CLASSIFICATION	DESIGN SPEED
LANDING BLVD	MAJOR COLLECTOR - URBAN	45 MPH

LEGEND

EXISTING ROW		BM BOX	BLUE
PROPOSED ROW		CATV	BLUE
PROPOSED EASEMENT		CO	BLUE
FLOWLINE		GAS	BLUE
EXISTING CURB		GUARD RAIL	BLUE
ELECTRICAL PLANT		MAIL BOX	BLUE
ELECTRICAL TOWER		PHONE	BLUE
CITY LIMIT		SIGN	YELLOW
ETJ LIMIT		TELEPHONE	BLUE
SEWER MANH.		TELEPHONE PEDESTAL	BLUE

SCALE: 0 100 200 300 400

PRELIMINARY
SUBJECT TO CHANGE

PRELIMINARY
THIS DRAWING IS PROVIDED FOR INFORMATION ONLY.
THE INFORMATION SHOWN ON THIS DRAWING IS PRELIMINARY AND
SUBJECT TO CHANGE AND MUST NOT BE CONSTRUED AS FINAL.

WSP USA Inc
16200 Park Row, Suite 200
Houston, TX 77084
TEL: 281.589.5900
TBPE F-2263

LANDING BLVD
PRELIMINARY
SCHEMATIC LAYOUT
FM 518
TO IH 45

DATE: 11/7/2018 SHT 1 OF 3

DATE: 11/7/2018
FILENAME: TX-SGCTRAL-LANDING-BLVD-SCHVL-LB_SCH_01.dgn

SCHEMATIC LAYOUT
GALVESTON COUNTY
LANDING BLVD

FROM FM 518
TO IH 45

NOT A BIDDING DOCUMENT

JAMES C.SANDERS, PE
PRINCIPAL ENGINEER
11/7/2018

ROADWAY	FUNCTIONAL CLASSIFICATION	DESIGN SPEED
LANDING BLVD	MAJOR COLLECTOR - URBAN	45 MPH

LEGEND

EXISTING ROW		BC	BLACK
PROPOSED ROW		EC	BLUE
PROPOSED EASEMENT		TC	BROWN
PLATTED ROW		TP	BLUE
PROPOSED PLATS		TW	BLUE
ELECTRICAL TOWER		WV	BLUE
ELECTRICAL POLE		WM	BLUE
CITY LIMIT		GAS	YELLOW
ETJ LIMIT		SS	GREEN
SCHOOL DISTRICT		CONT BLUE	

SCALE: 0 100 200 300 400

PRELIMINARY
SUBJECT TO CHANGE

PRELIMINARY
THIS DRAWING IS PROVIDED FOR INFORMATION ONLY.
THE INFORMATION SHOWN ON THIS DRAWING IS PRELIMINARY AND
SUBJECT TO CHANGE AND MUST NOT BE CONSTRUED AS FINAL.

wsp
WSP USA Inc
16200 Park Row, Suite 200
Houston, TX 77084
TEL: 281.589.5900
TBPE F-2263

LANDING BLVD
PRELIMINARY
SCHEMATIC LAYOUT
FM 518
TO IH 45

DATE: 11/7/2018 SHT 2 OF 3

DATE: 11/7/2018
FILENAME: TX-DISTRIC-LANDING-BLVD-SCHEMATIC-SHEET.dwg

PRELIMINARY
SUBJECT TO CHANGE

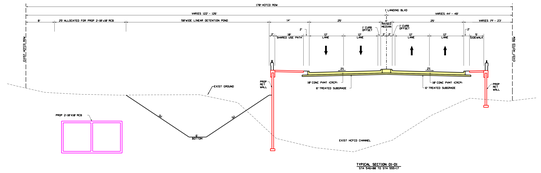

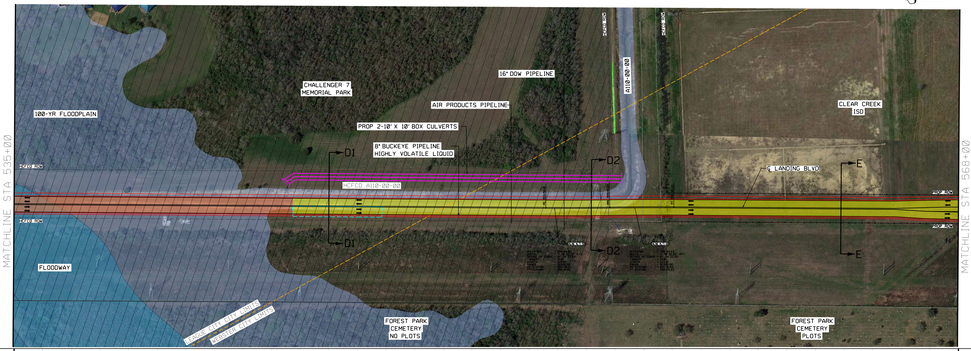

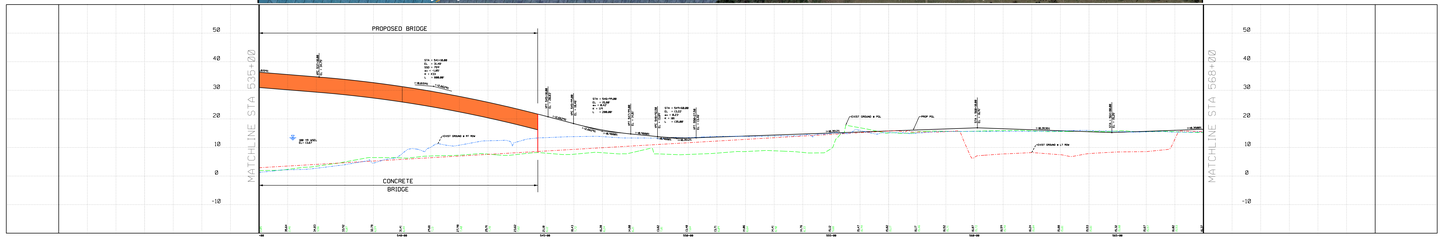

PRELIMINARY
SUBJECT TO CHANGE

PRELIMINARY
SUBJECT TO CHANGE

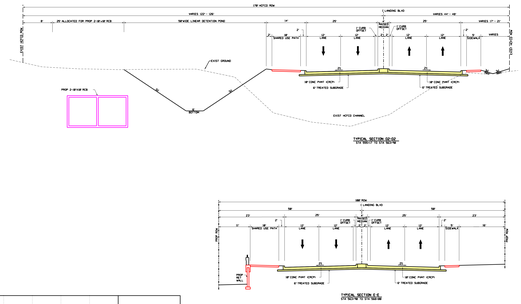

SCHEMATIC LAYOUT
GALVESTON COUNTY
LANDING BLVD

FROM FM 518
TO IH 45

NOT A BIDDING DOCUMENT

JAMES C.SANDERS, PE
PRINCIPAL ENGINEER
11/7/2018

ROADWAY	FUNCTIONAL CLASSIFICATION	DESIGN SPEED
LANDING BLVD	MAJOR COLLECTOR - URBAN	45 MPH

LEGEND

EXISTING ROW		BC	BLACK
PROPOSED ROW		EC	BLUE
PROPOSED EASEMENT		TC	BROWN
PLATTED ROW		TP	BLUE
PROPOSED PLATS		TW	BLUE
ELECTRICAL TOWER		WV	BLUE
ELECTRICAL POLE		WM	BLUE
CITY LIMIT		GAS	YELLOW
ETJ LIMIT		SS	GREEN
SCHOOL DISTRICT		CONT BLUE	

SCALE: 0 100 200 300 400

PRELIMINARY
SUBJECT TO CHANGE

PRELIMINARY
THIS DRAWING IS PROVIDED FOR INFORMATION ONLY.
THE INFORMATION SHOWN ON THIS DRAWING IS PRELIMINARY AND
SUBJECT TO CHANGE AND MUST NOT BE CONSTRUED AS FINAL.

WSP USA Inc
16200 Park Row, Suite 200
Houston, TX 77084
TEL: 281.589.5900
TBPE F-2263

LANDING BLVD
PRELIMINARY
SCHEMATIC LAYOUT
FM 518
TO IH 45

DATE: 11/7/2018 SHT 2 OF 3

DATE: 11/7/2018
FILENAME: TX-DISTRIC-LANDING-BLVD-SCHEMATIC-SHEET.dwg

SCHEMATIC LAYOUT
GALVESTON COUNTY
LANDING BLVD

FROM: FM 518
TO: IH 45

CALL BEFORE YOU DIG!
(713) 881-9960
DATE: MM/DD/YYYY
APPROVED

NOT A BIDDING DOCUMENT

JAMES C. LANDGRAFF, JR.
PROJECT MANAGER
11/7/2018

ROADWAY	FUNCTIONAL CLASSIFICATION	DESIGN SPEED
LANDING BLVD	MAJOR COLLECTOR - URBAN	45 MPH

LEGEND

		LINE WT.	COLOR CODE
EXISTING ROW	ROW INFO	1	BLACK
PROPOSED ROW	ROW INFO	1	BLUE
PROPOSED EASEMENT	EASEMENT INFO	1	BLUE
FLOWLINE	FL	1	BLUE
BUILDING PLANS	BLDG. INFO	1	BLUE BLUE
ELECTRICAL POWER	ELEC.	1	WHITE
CENTER LINE	CL	1	RED
CITY LIMIT	CITY LIMIT	1	YELLOW
SCHOOL BOUND.	SCHOOL BOUND.	1	GREEN
TRUNK LINE	TRUNK LINE	1	LIGHT BLUE

SCALE: 0 100 200 300 400

PRELIMINARY
SUBJECT TO CHANGE

FM 518
LANDING BLVD
IH 45
BUSINESS 45
BUSINESS 45
SEA PORT
SEA PORT
SEA PORT