Texas Department of Transportation
© 2019 BY TXDOT ALL RIGHTS RESERVED

HOUSTON DISTRICT
QUINCY ALLEN, P.E., DISTRICT ENGINEER

City of Pearland, Texas

DESIGN SCHEMATIC
MYKAWA ROAD

FROM: FM 518
TO: BW 8

CSJ: 0912-31-309
PROJECT LENGTH: 2.90 MILES

DESIGN SPEED	FUNCTIONAL CLASSIFICATION
45 MPH	MINOR ARTERIAL

BRAZORIA AND HARRIS COUNTIES
APRIL 2019
ROLL 2 OF 2

LOCATION MAP

LEGEND

PROPOSED TRAFFIC FLOW	PROPOSED PAVEMENT
EXISTING R.O.W.	PROPOSED MEDIAN
PROPOSED R.O.W.	PROPOSED DRIVEWAYS
EASEMENT	PROPOSED SIDEWALK/SUP
PROPOSED PAVEMENT EDGES	EXISTING BRIDGE
PROPOSED DETENTION BASIN	EXISTING PAVEMENT
PEARLAND CITY LIMITS	COUNTY LIMITS

INTERIM REVIEW ONLY
This document is released for the purpose of review only under the authority of Jaime Allen Blackwell, P.E. on 4/19/2019. It is not to be used for bidding, permit or construction purposes.

SHEET INDEX

ROLL 1: BEGIN PROJECT TO STA 88+00
ROLL 2: STA 88+00 TO END PROJECT

Lockwood, Andrews & Newnam, Inc.
A JACOBS COMPANY
TBPE FIRM REGISTRATION NO.F-2165

SPRING 2018 AERIAL PHOTOGRAPHY

0' 50' 100' 200'
HORIZONTAL
GRAPHIC SCALES IN FEET

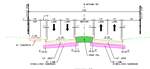

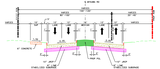

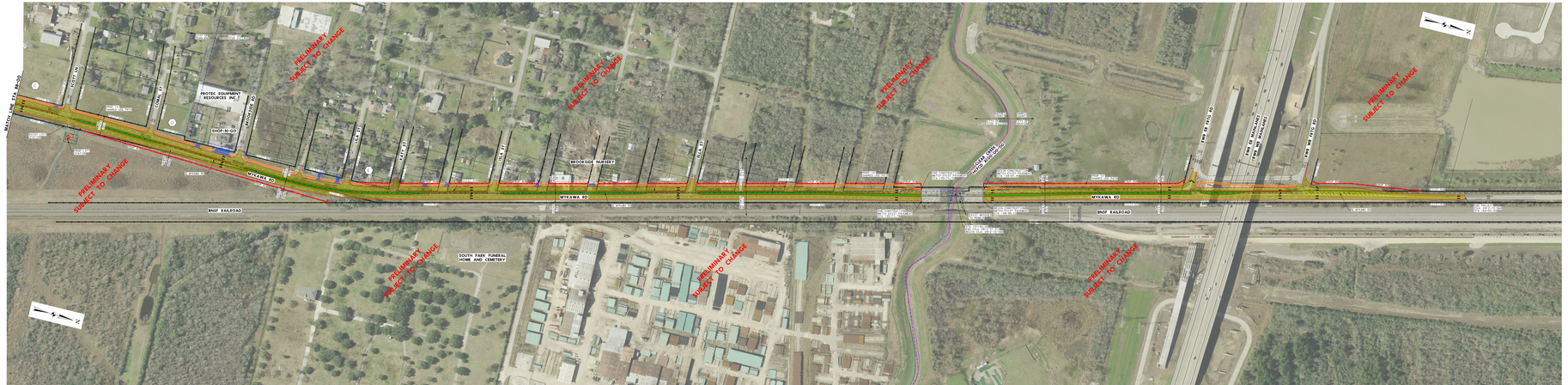
MEDICAL DR
COCHA LN
CONNIE ST
PROTEC EQUIPMENT RESOURCES INC
SHOP-N-GO
JACKSON RD
ALICE ST
ALICE ST
BROOKSIDE NURSERY
MYKAWA RD
MYKAWA RD
BNSF RAILROAD
SOUTH PARK FUNERAL HOME AND CEMETERY
PRELIMINARY SUBJECT TO CHANGE
PRELIMINARY SUBJECT TO CHANGE
PRELIMINARY SUBJECT TO CHANGE
PRELIMINARY SUBJECT TO CHANGE
PRELIMINARY SUBJECT TO CHANGE
PRELIMINARY SUBJECT TO CHANGE
LOW WATER CROSSING
LOW WATER CROSSING
LOW WATER CROSSING