SCHEMATIC PROOF
SH 105
CONROE, MONTGOMERY COUNTY, TEXAS
CSJ: 0338-04-060
DISTRICT: HOUSTON
ROUTE: SH 105
PROJECT: BURNS ST. & LOOP 336

LEGEND

COLORFUL LEGEND

SCALE

DESIGN CRITERIA

FUNCTIONAL CLASSIFICATION: ARTERIAL
DESIGN SPEED: 45 MPH (EXCEPT 35 MPH ON LOOP 336 AND 25 MPH ON BURNS STREET)
TRAFFIC VOLUME: 20 YEAR DESIGN VOLUME
TRUCK PERCENTAGE: 10%
ITS: ARCHITECTURE AND DESIGN CRITERIA INCLUDE CLEARED FIBERS
FIBER OPTIC CABLE

PROJECT CURVE DATA

PARAMETER	VALUE	PARAMETER	VALUE
BC STA/ELEV	11+00.00 / 187.00	BC STA/ELEV	47+00.00 / 187.00
PI STA/ELEV	11+00.00 / 187.00	PI STA/ELEV	47+00.00 / 187.00
EC STA/ELEV	11+00.00 / 187.00	EC STA/ELEV	47+00.00 / 187.00
DELTA	0.00000	DELTA	0.00000
DEGREE OF CURVE	0.00000	DEGREE OF CURVE	0.00000
RADIUS	0.00000	RADIUS	0.00000
TANGENT	0.00000	TANGENT	0.00000
LENGTH	0.00000	LENGTH	0.00000
BC STA/ELEV	11+00.00 / 187.00	BC STA/ELEV	47+00.00 / 187.00
PI STA/ELEV	11+00.00 / 187.00	PI STA/ELEV	47+00.00 / 187.00
EC STA/ELEV	11+00.00 / 187.00	EC STA/ELEV	47+00.00 / 187.00
DELTA	0.00000	DELTA	0.00000
DEGREE OF CURVE	0.00000	DEGREE OF CURVE	0.00000
RADIUS	0.00000	RADIUS	0.00000
TANGENT	0.00000	TANGENT	0.00000
LENGTH	0.00000	LENGTH	0.00000

VICINITY MAP
N.T.S.

SHEET 1 OF 2

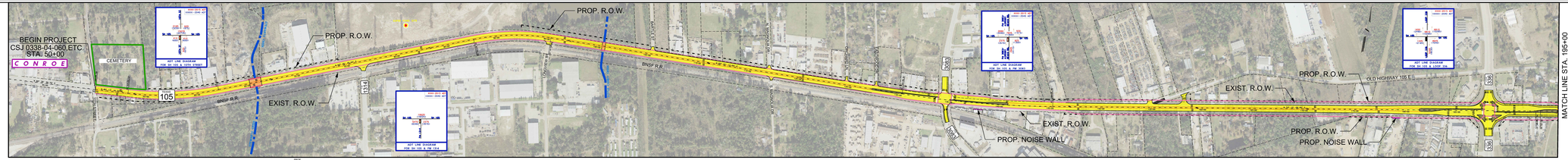

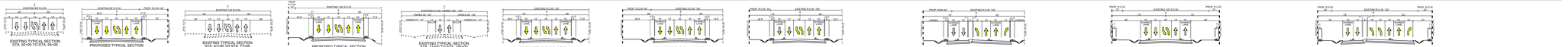

PROFILE LEGEND
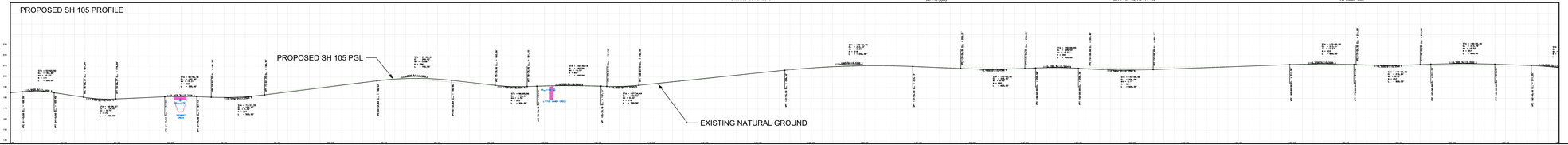
PROPOSED SH 105 PROFILE