HOUSTON DISTRICT
PROJECT DEVELOPMENT

SH 146 PUBLIC HEARING

PRELIMINARY
SUBJECT TO CHANGE

SCHEMATIC LAYOUT

SH 146

COUNTY: HARRIS CSJ: 0388-15-030
LIMITS FROM: SH 146 DATE: 06/08/07
LIMITS TO: FERRY RD

SHEET NUMBER OVERALL
SHEETS

LEGEND

GENERAL		STYLE	COLOR/WIDTH
PROPOSED RIGHT OF WAY			BLUE 0.5
PROPOSED FULL GRADE			PURPLE (M)
PROPOSED PAVEMENT EDGES			BLUE 0.5
PROPOSED RAMPS			BLUE 0.5
PROPOSED DIRECT CONNECTOR			ORANGE (S)
PROPOSED CURBS (MAJ)			BLUE 0.5
PROPOSED CURBS (MIN)			BLUE 0.5
PROPOSED RIGHT WALLS			BLUE 0.5
PROPOSED NOISE WALL			MAGENTA (S)
PROPOSED SIDEWALKS			BLUE 0.5
PROPOSED CURBS			ORANGE 0.5
PROPOSED RIGHT OF WAY			BLUE 0.5
PROPOSED RIGHT OF WAY			BLUE 0.5
PROPOSED CURB			BLUE 0.5
ALIGNMENTS			BLUE 0.5
CENTRAL REF LINE			BLUE 0.5
CENTRAL REF LINE			BLUE 0.5
CENTRAL REF LINE (TO BE REMOVED)			BLUE 0.5
TRAFFIC FLOW (ONE WAY)			BLUE 0.5
TRAFFIC FLOW (TWO WAY)			BLUE 0.5

COLORFILL LEGEND

PROPOSED PAVEMENT (HMA)
PROPOSED RESTRIPING
FRONTAGE ROADWAYS
PROPOSED BRIDGE

SCALE

10' 20' 30' 40'

DESIGN CRITERIA

FUNCTIONAL CLASSIFICATION: URBAN FREEWAY
MAIN LANE DESIGN VERTICAL FREEWAY
MAIN LANE DESIGN SPEED: 50 MPH
FRONTAGE ROAD DESIGN VERTICAL URBAN COLLECTOR
FRONTAGE ROAD DESIGN SPEED: 40 MPH
RAMP DESIGN SPEED: 40 MPH

VICINITY MAP

TYPICAL SECTIONS - EXISTING

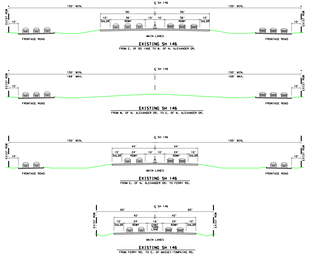
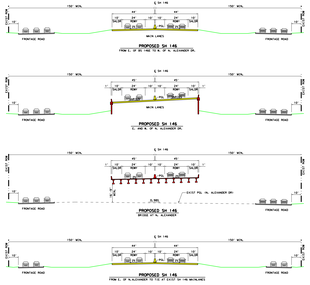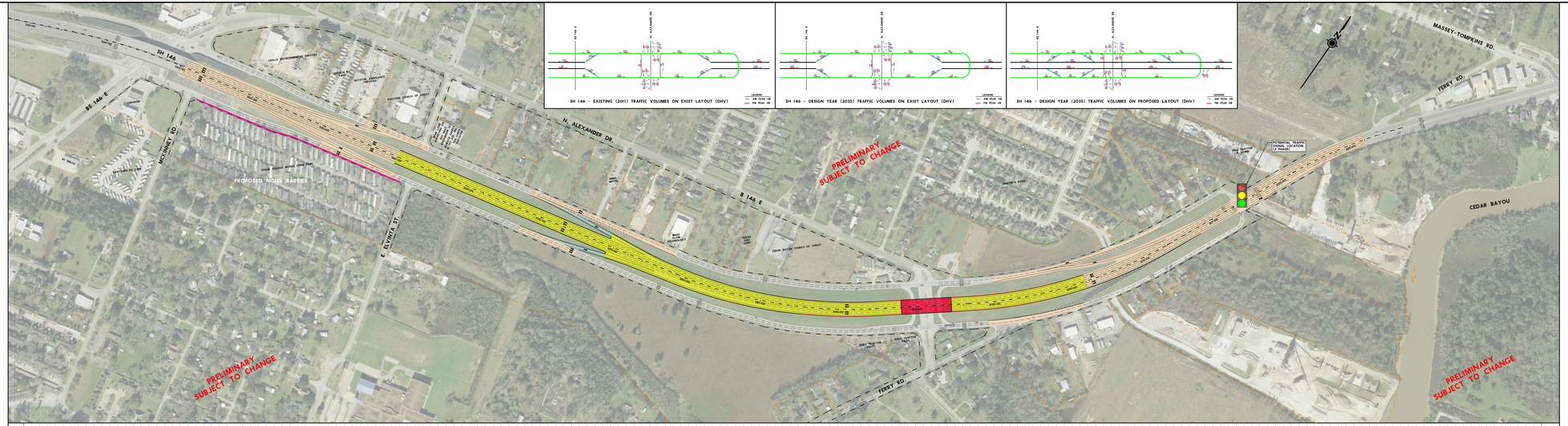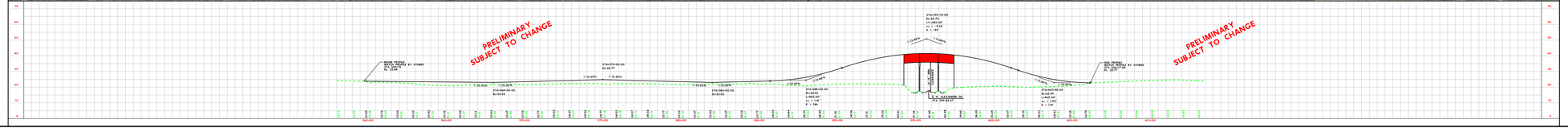
TYPICAL SECTIONS - PROPOSED