SCHEMATIC LAYOUT
SH 242
COUNTY: MONTGOMERY CSJ: 0016-01-047
CONTROL NO.: 0016-01-001 PROJECT NO.: 0016-01-047
DATE: 10/2/2020 APPROVED:

DESIGN DIVISION
DATE: _____
_____

LEGEND

COLOR/PIXEL	GRAPHIC	PIXELS
PROPOSED CURB		PIXEL 1
PROPOSED EDGE OF PAVEMENT		PIXEL 2
PROPOSED RIGHT OF WAY		PIXEL 3
PROPOSED RAILROAD		PIXEL 4
PROPOSED RAILROAD ROW		PIXEL 5
PROPOSED RIGHT OF WAY MONUMENTS		PIXEL 6
PROPOSED CONTROL OF ACCESS		PIXEL 7
PROPOSED BRIDGE		PIXEL 8
PROPOSED BRIDGE RAILS		PIXEL 9
PROPOSED BRIDGE ROW		PIXEL 10
PROPOSED BRIDGE CONTROL OF ACCESS		PIXEL 11
PROPOSED RETAINING WALL		PIXEL 12
PROPOSED RETAINING WALL ROW		PIXEL 13
PROPOSED RETAINING WALL CONTROL OF ACCESS		PIXEL 14
PROPOSED SIGNS		PIXEL 15
PROPOSED SIGNS ROW		PIXEL 16
PROPOSED SIGNS CONTROL OF ACCESS		PIXEL 17
PROPOSED SIDEWALK		PIXEL 18
PROPOSED SIDEWALK ROW		PIXEL 19
PROPOSED SIDEWALK CONTROL OF ACCESS		PIXEL 20
PROPOSED CURB RAMP		PIXEL 21
PROPOSED CURB RAMP ROW		PIXEL 22
PROPOSED CURB RAMP CONTROL OF ACCESS		PIXEL 23
PROPOSED CURB RAMP DETECTABLE WARNING		PIXEL 24
PROPOSED CURB RAMP DETECTABLE WARNING ROW		PIXEL 25
PROPOSED CURB RAMP DETECTABLE WARNING CONTROL OF ACCESS		PIXEL 26
PROPOSED CROSSWALK		PIXEL 27
PROPOSED CROSSWALK ROW		PIXEL 28
PROPOSED CROSSWALK CONTROL OF ACCESS		PIXEL 29
PROPOSED CROSSWALK DETECTABLE WARNING		PIXEL 30
PROPOSED CROSSWALK DETECTABLE WARNING ROW		PIXEL 31
PROPOSED CROSSWALK DETECTABLE WARNING CONTROL OF ACCESS		PIXEL 32

COLOR/PIXEL LEGEND
PROPOSED PAVEMENT
EXISTING PAVEMENT
BRIDGE
DRIVE WEIGHT

SCALE
0' 10' 20' 30' 40'

DESIGN CRITERIA
FUNCTIONAL CLASSIFICATION: TURNPIKE (RURAL)
DESIGN VEHICLE: WB-67 (TRUCK TRACTOR SEMI-TRAILER COMBINATION)
SAME LANE DESIGN SPEED: 65 MPH

TRAFFIC DATA

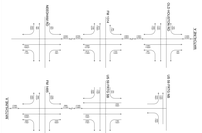

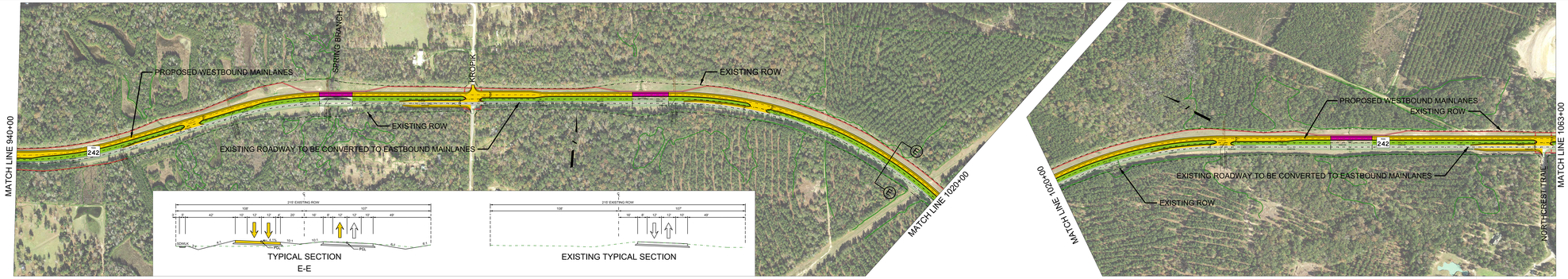

TYPICAL SECTION
E-E

EXISTING TYPICAL SECTION



VICINITY MAP

SECTION 5

WESTBOUND CURVE DATA (PROPOSED)	CENTER LINE CURVE DATA	EASTBOUND CURVE DATA (EXISTING)
[illegible]	[illegible]	[illegible]