SH 249 - SOUTH OF BELTWAY 8N TO WEST OF I-45N - PROPOSED RECOMMENDED ALTERNATIVE

SECTION 2: NORTH OF BAMMEL N HOUSTON / N HOUSTON ROSSLYN RD TO SOUTH OF ANTOINE DR

FUNCTIONAL CLASSIFICATION - PRINCIPAL ARTERIAL
MAIN LANE DESIGN SPEED - 50 MPH
2016 ADT - 57,600
2040 ADT - 79,500

PLAN LEGEND

- EXISTING LANE DIRECTIONAL ARROW
- PROPOSED LANE DIRECTIONAL ARROW
- EXISTING PARCEL
- EXISTING ROW
- PROPOSED ROW
- PROPOSED ROW BY OTHERS
- PROPOSED PROJECT BY OTHERS
- EDGE OF PAVEMENT
- PROPOSED SOLID STRIPING
- PROPOSED BROKEN STRIPING
- PROPOSED PAVEMENT
- PROPOSED RAISED MEDIAN
- PROPOSED SIDEWALK
- PROPOSED BRIDGE
- PROPOSED WORK BY OTHERS
- PROPOSED BUS PAD
- EXISTING BUS STOP
- PROPOSED BUS STOP
- 2040 ADT (XX,XXX)
- PM PEAK HOUR VOLUMES 2016 (2040) (XXX)(XX) (XXX)(XX)
- EXISTING SIGNAL
- EXISTING FLASHING YELLOW

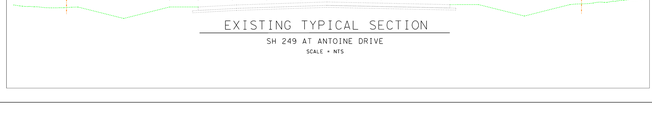

EXISTING TYPICAL SECTION

SH 249 AT ANTOINE DRIVE

SCALE = NTS

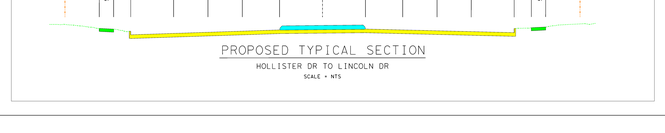

PROPOSED TYPICAL SECTION

HOLLISTER DR TO LINCOLN DR

SCALE = NTS

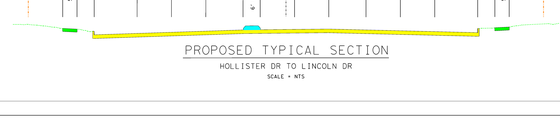

PROPOSED TYPICAL SECTION

HOLLISTER DR TO LINCOLN DR

SCALE = NTS

NOT A BIDDING DOCUMENT

PRELIMINARY

AECOM
1500 CENTRAL PARKWAY, S
SUITE 300
HOUSTON, TEXAS 77077
TBPE F-3580

RTG
TRANSPORT
TECHNOLOGY GROUP

SH 249 CORRIDOR STUDY
AT GRADE ALTERNATIVE

SHEET 1 OF 1

CONCEPTUAL SCHEMATIC
HARRIS COUNTY
CSJ: 0100-03-101
FROM: BELTWAY 8N
TO: 0.5 MILE NORTH OF FM 1960

HOUSTON DISTRICT

SH 249 - S. OF BW 8N TO W. OF I-45N - PROPOSED RECOMMENDED ALTERNATIVE

PRELIMINARY SUBJECT TO CHANGE

HOUSTON COUNTY: HARRIS
SH 249 FROM: BELTWAY 8N
SHEET 2 TO: I-45N

5