SH 249 - SOUTH OF BELTWAY 8N TO WEST OF I-45N - PROPOSED RECOMMENDED ALTERNATIVE

SECTION 5: WEST OF ELLA BLVD TO WEST OF I-45 NORTH

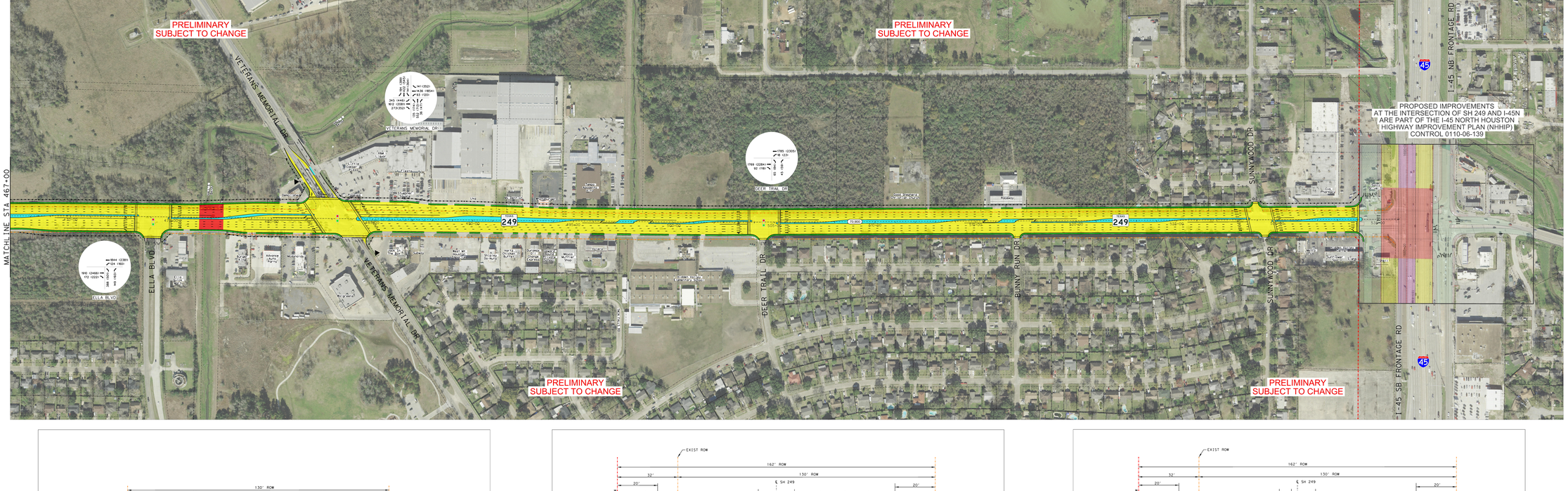

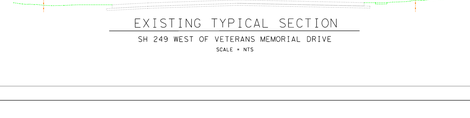

EXISTING TYPICAL SECTION

SH 249 WEST OF VETERANS MEMORIAL DRIVE

SCALE = NTS

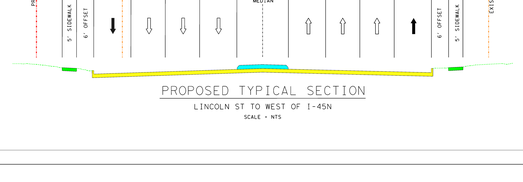

PROPOSED TYPICAL SECTION

LINCOLN ST TO WEST OF I-45N

SCALE = NTS

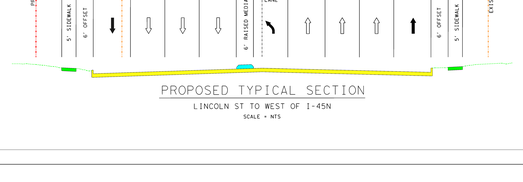

PROPOSED TYPICAL SECTION

LINCOLN ST TO WEST OF I-45N

SCALE = NTS

VICINITY MAP

NTS

0 50 100 200

FUNCTIONAL CLASSIFICATION - PRINCIPAL ARTERIAL
MAIN LANE DESIGN SPEED - 50 MPH
2016 ADT - 53,600
2040 ADT - 78,500

PLAN LEGEND

- EXISTING LANE DIRECTIONAL ARROW
- PROPOSED LANE DIRECTIONAL ARROW
- EXISTING PARCEL
- EXISTING ROW
- PROPOSED ROW
- PROPOSED ROW BY OTHERS
- PROPOSED PROJECT BY OTHERS
- EDGE OF PAVEMENT
- PROPOSED SOLID STRIPING
- PROPOSED BROKEN STRIPING
- PROPOSED PAVEMENT
- PROPOSED RAISED MEDIAN
- PROPOSED SIDEWALK
- PROPOSED BRIDGE
- PROPOSED WORK BY OTHERS
- PROPOSED BUS PAD
- EXISTING BUS STOP
- PROPOSED BUS STOP
- 2040 ADT XX,XXX
- PM PEAK HOUR VOLUMES 2016 (2040) XXX(XX) XXX(XXX) XX(XX)
- EXISTING SIGNAL
- EXISTING FLASHING YELLOW

AECOM
1500 CENTRAL PARKWAY S
SUITE 300
SAN ANTONIO, TX 78232
(210) 308-2100
TBPE FIRM F-3580

RTG
TRANSPORT TECHNOLOGY GROUP

NOT A SIGNING DOCUMENT

DATE PLOTTED
DATE MODIFIED
TIME PLOTTED
FILE NAME

PRELIMINARY
THIS DOCUMENT IS RELEASED FOR THE PURPOSE OF REVIEW UNDER THE AUTHORITY OF JOHN H. BRIDGES, P.E. ON 2/2/2018

SH 249 CORRIDOR STUDY
VT-GRADE ALTERNATIVE

SHEET 15 OF

CONCEPTUAL SCHEMATIC
HARRIS COUNTY
CSJ: 0100-03-101
SH 249
FROM BELTWAY 8N
TO 1-45N

Texas Department of Transportation

HOUSTON DISTRICT

SH 249 - S. OF BW 8N TO W. OF I-45N - PROPOSED RECOMMENDED ALTERNATIVE

PRELIMINARY SUBJECT TO CHANGE

HARRIS COUNTY
SH 249
FROM BELTWAY 8N
TO 1-45N

5

SH 249 - S. OF BW 8N TO W. OF I-45N - PROPOSED RECOMMENDED ALTERNATIVE

PRELIMINARY SUBJECT TO CHANGE

HARRIS COUNTY
SH 249
FROM BELTWAY 8N
TO 1-45N

5