TEXAS DEPARTMENT OF TRANSPORTATION
HOUSTON DISTRICT

SH 6 AT CLAY RD DESIGN SCHEMATIC, HARRIS COUNTY

CSJ NO. 1685-05-107

DESIGN SPEED
SH 6 = 45 MPH
CLAY RD = 35 MPH

	(2016)	(2040)
AVERAGE DAILY TRAFFIC =	54,500	79,150

FUNCTIONAL CLASSIFICATION
URBAN PRINCIPAL ARTERIAL

DESIGN SCHEMATIC

PROJECT LENGTH = 0.95 MILES

LOCATION MAP

LEGEND:
- PROPOSED INVISIBLES
- PROPOSED CURB
- PROPOSED CROSS STREETS
- PROPOSED MEDIAN
- PROPOSED RAILROAD
- PROPOSED PATH & SIDE STREETS
- PROPOSED CENTERLINE
- PROPOSED RIGHT OF WAY
- PROPOSED RIGHT OF WAY
- EXISTING RIGHT OF WAY
- EXISTING CURB
- PROPERTY LINE
- PROPOSED CONSTRUCTION EASEMENT
- EX. 10' WATER LINE
- PROPOSED CONSTRUCTION
- EXISTING SIDEWALK
- SIDEWALK REMOVAL
- CONCRETE REPAIR
- METAL BEAM GUARD FENCE
- PROPOSED LANE DIRECTIONAL DESIGNATION
- EXISTING LANE DIRECTIONAL DESIGNATION

GRAPHIC SCALE IN FEET
50 0 50 100

NOT INTENDED FOR CONSTRUCTION, BIDDING, OR PERMIT PURPOSES

100% SUBMITTAL

PREPARED BY AECOM
UNDER THE SUPERVISION OF:

TRAC AMITRANI, P.E.
(TEXAS P.E. NO. 89086)

DATE SUBMITTED

DATE APPROVED

DATE REVISED

ROLL 1 OF 1

Texas Department Transportation

AECOM

10210 EAST FREEWAY
SUITE 100
HOUSTON, TEXAS 77034
T 281.436.2400
TBPE REG. NO. F-3580

© 2017 by Texas Department of Transportation, all rights reserved.

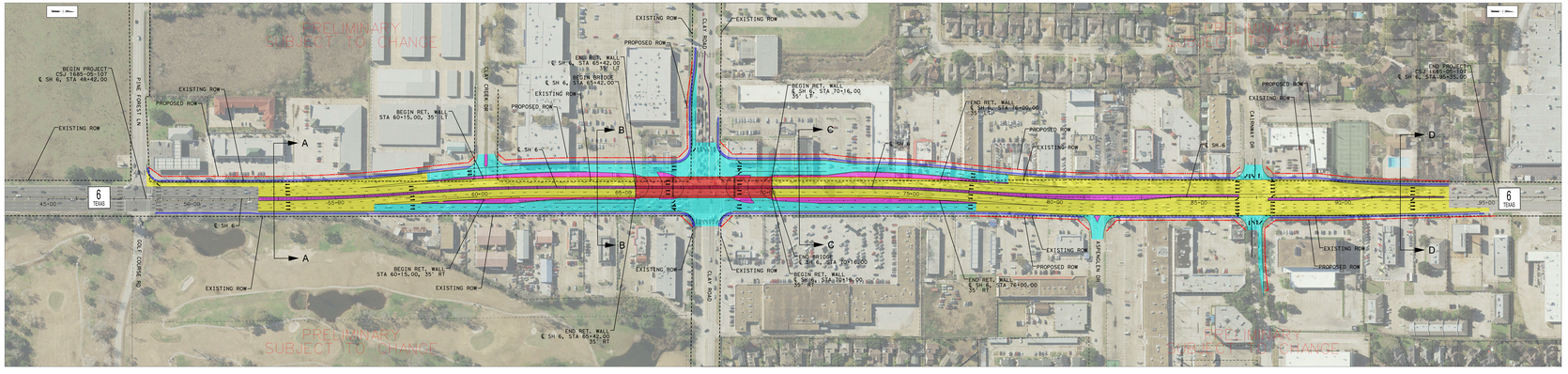



SECTION CUTS - SH6



SECTION A-A
SH6 - SOUTH OF CLAY ROAD INTERSECTION

SECTION B-B
SH 6 - SOUTH OF CLAY ROAD INTERSECTION

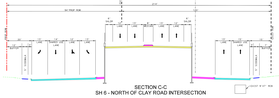

SECTION C-C
SH 6 - NORTH OF CLAY ROAD INTERSECTION



SECTION D-D
SH6 - NORTH OF CLAY ROAD INTERSECTION

EXISTING TYPICAL - SH 6



SH 6 - SOUTH OF CLAY ROAD



SH 6 - NORTH OF CLAY ROAD

EXISTING TYPICAL - CLAY RD



CLAY ROAD - WEST OF SH 6



CLAY ROAD - EAST OF ASPENGLEN DRIVE
TO WEST OF GOLF COURSE DRIVE

HOUSTON DISTRICT
PROJECT DEVELOPMENT

SH 6 AT CLAY RD

PRELIMINARY SUBJECT TO CHANGE

DATE: 10/24/2017
FILE NAME: 1685-05-107_SH6_CLAY_RD_SCHEMATIC.DGN