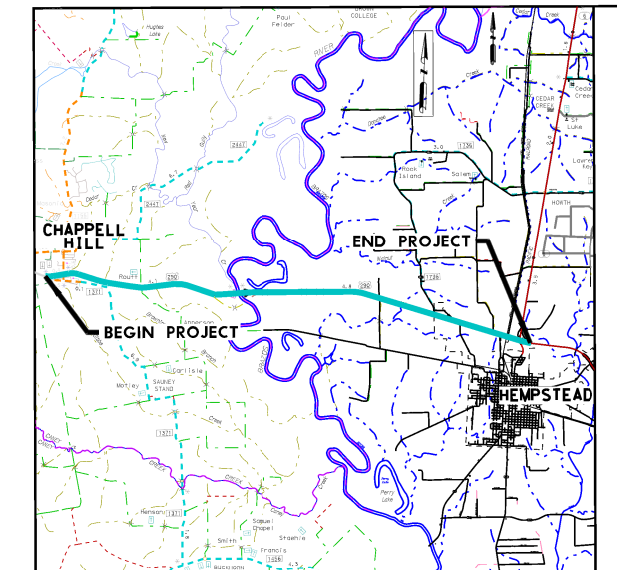

VICINITY MAP
NTS

LEGEND

	LINE WT	COLOR CODE	
	4	BLUE	1
	1	RED	3
	5	RED	3
	3	PURPLE	165
	1	GREEN	2
INDICATOR	0	BLACK	0
INDICATOR	0	BLACK	0
	4	BLUE	1
	1	BLUE	1
	4	LT BLUE	7
	1	ORANGE	6
	2	LT BLUE	7
	2	BLUE	1
	2	BLACK	0
	0	GREEN	2
	1	BLACK	0

PROP WIDENING
PROP RAISED MEDIAN
EXISTING PAVEMENT
CABLE BARRIER
EXISTING GUARDRAIL
PROPOSED GUARDRAIL
OVERHEAD ELECTRICAL POWER LINES
EXISTING DIRT ROAD
EXISTING BUILDING STRUCTURES

PRELIMINARY

THIS PRINT IS FURNISHED FOR INFORMATION ONLY. THE PLAN INFORMATION OR OTHER DATA SHOWN HEREON IS SUBJECT TO CHANGE AND MUST NOT BE CONSTRUED AS FINAL.

NOT A BIDDING DOCUMENT

NADEEM ABBASI, P.E.
82565
TEXAS REGISTRATION NUMBER

DATE

0 100′ 200′
SCALE: H: 1" = 100′
V: 1" = 10′

DESIGN SPEED	FUNCTIONAL CLASS	ADT US 290
70 MPH	ARTERIAL [MULTILANE RURAL HIGHWAY]	2020 = 24,700 2030 = 29,500

IDCUS, INC. F-6825

IDCUS, Inc.
15915 katy Freeway, Suite 300
Houston, Texas 77094
(713)-541-5591 Fax(713) 541-3501

® 2019 Texas Department of Transportation
HOUSTON DISTRICT

WASHINGTON COUNTY
US 290
FROM FM 1371 TO SH 6

PROJECT LENGTH 11.8 MI

10:53:47 AM
7/22/2020
T:\TxDOT\SCHEM & ENV\HOU S

WASHINGTON COUNTY INTERSECTION DETAIL

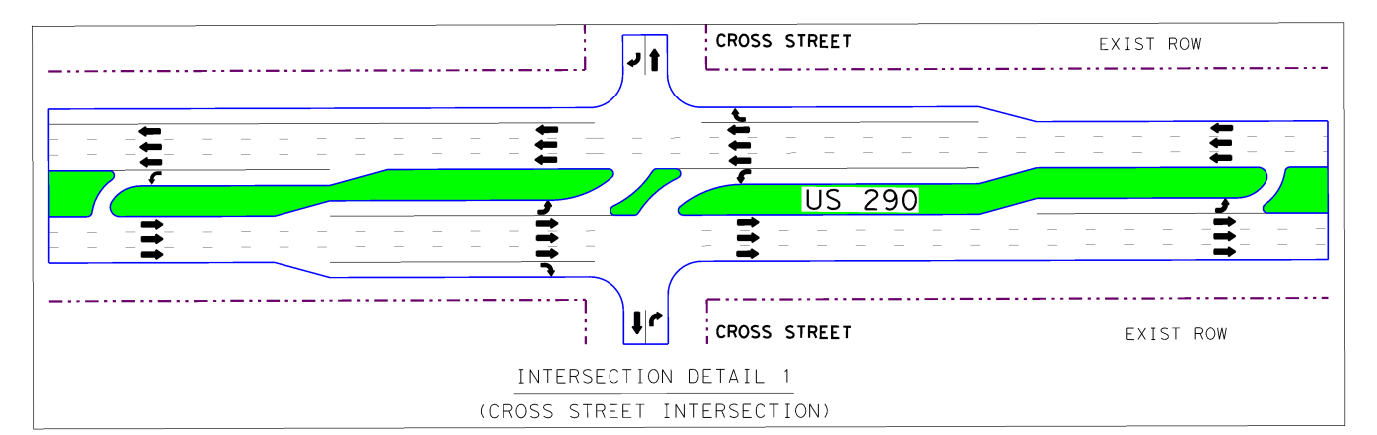

INTERSECTION DETAIL 1
(CROSS STREET INTERSECTION)

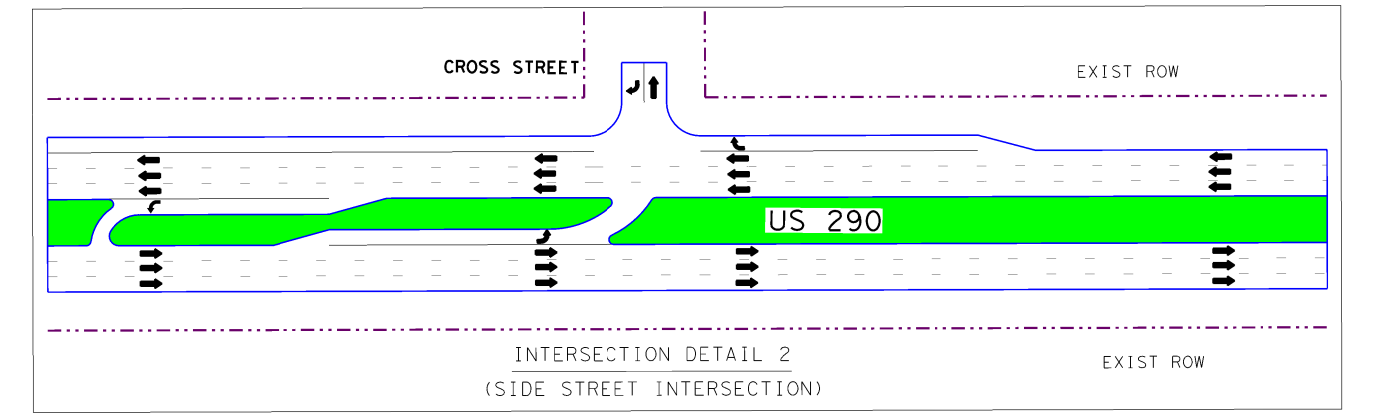

INTERSECTION DETAIL 2
(SIDE STREET INTERSECTION)

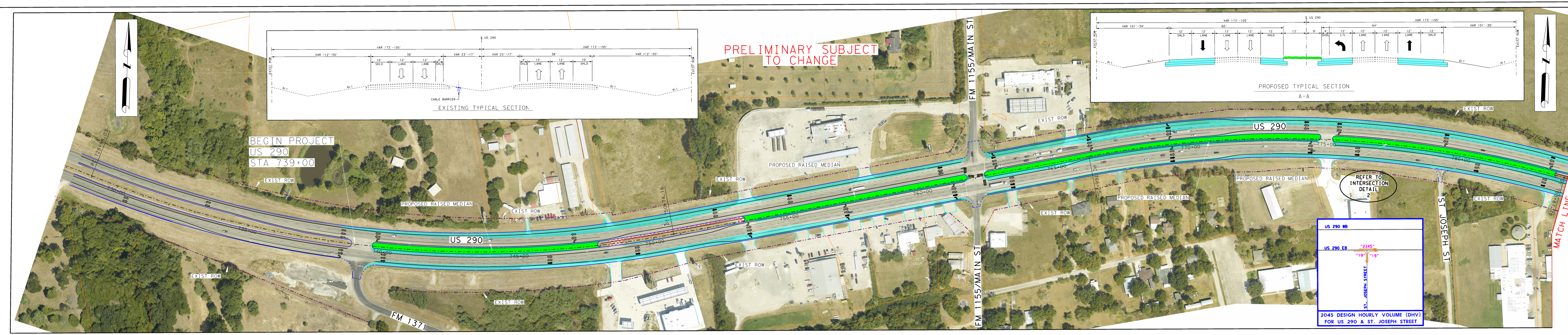

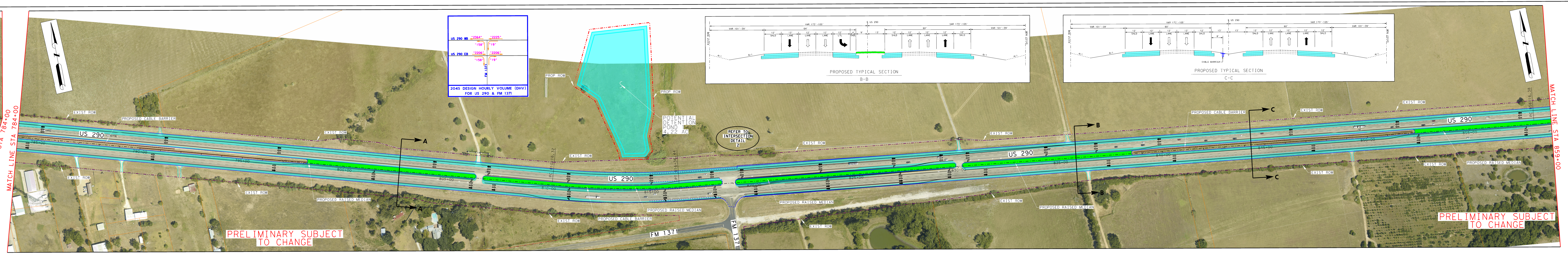

VICINITY MAP
NTS
LEGEND

PRELIMINARY

THIS PRINT IS FURNISHED FOR INFORMATION ONLY. THE PLAN INFORMATION OR OTHER DATA SHOWN HEREON IS SUBJECT TO CHANGE AND MUST NOT BE CONSTRUED AS FINAL.

NOT A BIDDING DOCUMENT

WASHINGTON COUNTY
US 290
FROM FM 1371 TO SH 6
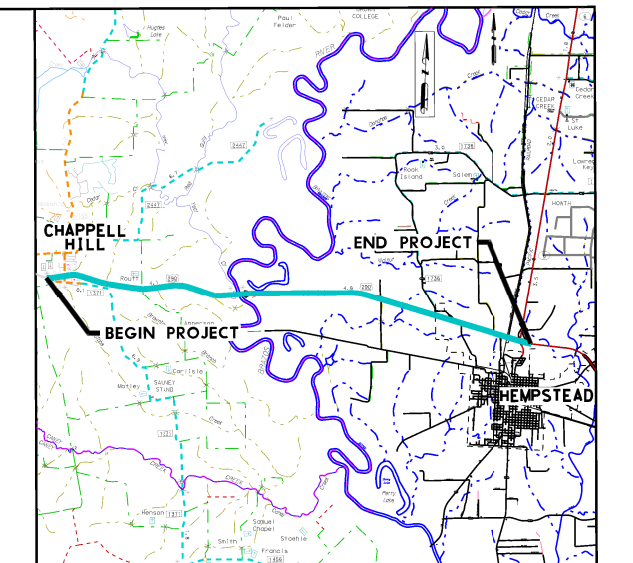
PROJECT LENGTH 11.8 MI