VICINITY MAP
NTS

LEGEND		
RIGHT OF WAY		
PROPOSED RIGHT OF WAY		
PROPOSED CURB		
PROPOSED EDGE OF PAVEMENT		
PROPOSED CONCRETE PAVEMENT		
PROPOSED ASPHALT PAVEMENT		
PROPOSED CONCRETE DRIVEWAY		
PROPOSED ASPHALT DRIVEWAY		
PROPOSED CONCRETE SIDEWALK		
PROPOSED ASPHALT SIDEWALK		
PROPOSED CONCRETE CURB RAMP		
PROPOSED ASPHALT CURB RAMP		
PROPOSED CONCRETE DETECTABLE WARNING		
PROPOSED ASPHALT DETECTABLE WARNING		
PROPOSED CONCRETE CROSSWALK		
PROPOSED ASPHALT CROSSWALK		
PROPOSED CONCRETE PARKING		
PROPOSED ASPHALT PARKING		
PROPOSED CONCRETE MEDIAN		
PROPOSED ASPHALT MEDIAN		
PROPOSED CONCRETE ISLAND		
PROPOSED ASPHALT ISLAND		
PROPOSED CONCRETE FLUME		
PROPOSED ASPHALT FLUME		
PROPOSED CONCRETE DITCH		
PROPOSED ASPHALT DITCH		
PROPOSED CONCRETE GUTTER		
PROPOSED ASPHALT GUTTER		
PROPOSED CONCRETE SWALE		
PROPOSED ASPHALT SWALE		
PROPOSED CONCRETE BERM		
PROPOSED ASPHALT BERM		
PROPOSED CONCRETE BARRIER		
PROPOSED ASPHALT BARRIER		
PROPOSED CONCRETE GUARDRAIL		
PROPOSED ASPHALT GUARDRAIL		
PROPOSED CONCRETE FENCE		
PROPOSED ASPHALT FENCE		
PROPOSED CONCRETE WALL		
PROPOSED ASPHALT WALL		

PRELIMINARY
THIS DOCUMENT IS PRELIMINARY IN NATURE AND IS NOT INTENDED FOR CONSTRUCTION, BIDDING, OR PERMIT PURPOSES.

LIST OF DRAWING CONTENTS

DESIGN SPEED	30 MPH	30 MPH
ADT	2,000 (2024)	2,000 (2024)
DHV	2,000 (2024)	2,000 (2024)
% TRUCKS	2%	2%
FUNCTIONAL CLASS	MINOR COLLECTOR	MINOR COLLECTOR

IDCUS
CONSULTING
IDCUS CONSULTING, LLC
PH: (979) 776-9000
TBPE F-14439

Texas Department of Transportation
DISTRICT OFFICE

WASHINGTON COUNTY
US 290
FROM FM 1371 TO SH 6

PROJECT LENGTH: 7.8 MI
SHEET 1 OF 7

WASHINGTON COUNTY INTERSECTION DETAIL

INTERSECTION DETAIL A
CROSS STREET INTERSECTION

FLOW STREET INTERSECTION

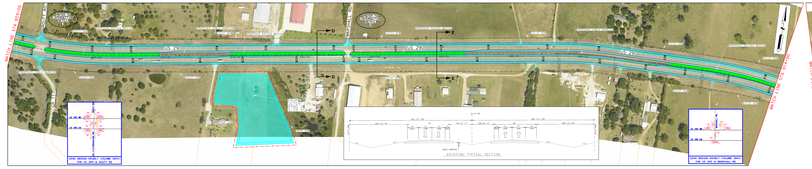



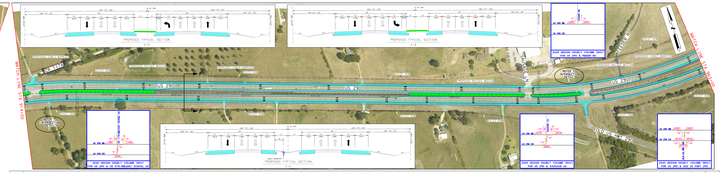



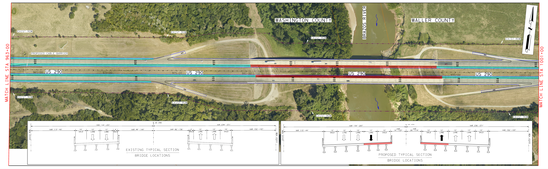

VICINITY MAP
NTS

LEGEND		
RIGHT OF WAY		
PROPOSED RIGHT OF WAY		
PROPOSED CURB		
PROPOSED EDGE OF PAVEMENT		
PROPOSED CONCRETE PAVEMENT		
PROPOSED ASPHALT PAVEMENT		
PROPOSED CONCRETE DRIVEWAY		
PROPOSED ASPHALT DRIVEWAY		
PROPOSED CONCRETE SIDEWALK		
PROPOSED ASPHALT SIDEWALK		
PROPOSED CONCRETE CURB RAMP		
PROPOSED ASPHALT CURB RAMP		
PROPOSED CONCRETE DETECTABLE WARNING		
PROPOSED ASPHALT DETECTABLE WARNING		
PROPOSED CONCRETE CROSSWALK		
PROPOSED ASPHALT CROSSWALK		
PROPOSED CONCRETE PARKING		
PROPOSED ASPHALT PARKING		
PROPOSED CONCRETE MEDIAN		
PROPOSED ASPHALT MEDIAN		
PROPOSED CONCRETE ISLAND		
PROPOSED ASPHALT ISLAND		
PROPOSED CONCRETE FLUME		
PROPOSED ASPHALT FLUME		
PROPOSED CONCRETE DITCH		
PROPOSED ASPHALT DITCH		
PROPOSED CONCRETE GUTTER		
PROPOSED ASPHALT GUTTER		
PROPOSED CONCRETE SWALE		
PROPOSED ASPHALT SWALE		
PROPOSED CONCRETE BERM		
PROPOSED ASPHALT BERM		
PROPOSED CONCRETE BARRIER		
PROPOSED ASPHALT BARRIER		
PROPOSED CONCRETE GUARDRAIL		
PROPOSED ASPHALT GUARDRAIL		
PROPOSED CONCRETE FENCE		
PROPOSED ASPHALT FENCE		
PROPOSED CONCRETE WALL		
PROPOSED ASPHALT WALL		

PRELIMINARY
THIS DOCUMENT IS PRELIMINARY IN NATURE AND IS NOT INTENDED FOR CONSTRUCTION, BIDDING, OR PERMIT PURPOSES.

LIST OF DRAWING CONTENTS

DESIGN SPEED	30 MPH	30 MPH
ADT	2,000 (2024)	2,000 (2024)
DHV	2,000 (2024)	2,000 (2024)
% TRUCKS	2%	2%
FUNCTIONAL CLASS	MINOR COLLECTOR	MINOR COLLECTOR

IDCUS
CONSULTING
IDCUS CONSULTING, LLC
PH: (979) 776-9000
TBPE F-14439

Texas Department of Transportation
DISTRICT OFFICE

WASHINGTON COUNTY
US 290
FROM FM 1371 TO SH 6

PROJECT LENGTH: 7.8 MI
SHEET 1 OF 7