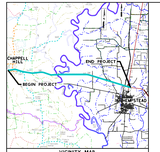

VICINITY MAP

NTS

SYMBOLOGY	LINE WT	COLOR CODE
MAIN LANES	4	BLUE 1
PROPOSED FUTURE ROAD	4	RED 2
PROP ROW	1	RED 2
EXISTING ROW	1	PURPLE 145
PROP ROW MONUMENT	1	RED 2
EXISTING LANE DIRECTIONAL INDICATOR	1	BLACK 5
PROPOSED LANE DIRECTIONAL INDICATOR	1	BLACK 5
PROPOSED CULVERTS	1	BLUE 1
PROPOSED CLS-ACPT'S	1	BLUE 1
DETENTION POND	1	LT BLUE 5
PROP ROW FENCE	1	BLACK 5
DRIVEWAY	1	LT BLUE 5
PROP DRIVEWAY	1	BLUE 1
PAVEMENT MARKING	1	BLUE 1
PROP SIGNS	1	GREEN 3
DIRECTIONAL	1	GREEN 3
PROP BRIDGE	1	BLACK 5
PROP CULVERTS		
PROP MIDBERM		
PROP RAISED MEDIAN		
PROP TRAFFIC BARRIER		
CABLE BARRIER		
EXISTING GUARDRAIL		
PROPOSED GUARDRAIL		
OVERHEAD ELECTRICAL POWER LINES		
EXISTING TREELINE		
EXISTING BUILDING STRUCTURES		

PRELIMINARY

THIS PLAN IS FURNISHED FOR INFORMATION ONLY. THE TRUE INFORMATION OR OTHER DATA SHOWN HEREON IS SUBJECT TO CHANGE AND MAY NOT BE CONSTRUED AS FINAL.

NOT A BIDDING DOCUMENT

0 100 200
SCALE: H: 1" = 100'
V: 1" = 10'

DESIGN SPEED	FUNCTIONAL CLASS	ADT US 290
70 MPH	DIVIDED [MULTILANE RURAL] [SUBURB]	2020 = 24,700 2030 = 29,500

IDCUS
WOOD, INC. F-8850

WOOD, Inc.
1955 Lake Forest, Suite 200
Conroe, Texas 77304
(936)-539-1200 Fax:(713) 981-3900

Texas Department of Transportation
HOUSTON DISTRICT

WALLER COUNTY
US 290
FROM FM 1371 TO SH 6

PROJECT LENGTH 11.8 MI

SHEET 5 OF 5

12:01:00 PM
1/12/2021
C:\USERS\WOOD\DESKTOP\US 290 PLAN SHEETS.DGN

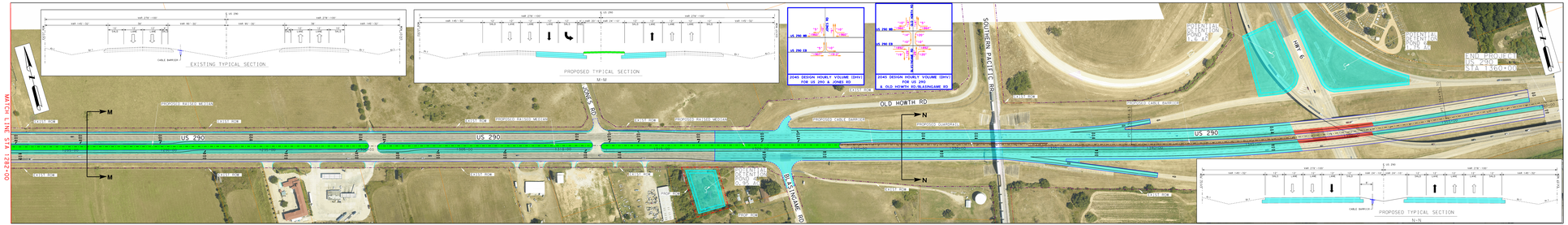

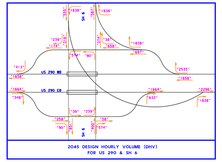

PROFILE LEGEND

- EXISTING EASTBOUND PGL
- PROP EASTBOUND PGL
- EXISTING EASTBOUND PGL
- PROP EASTBOUND PGL

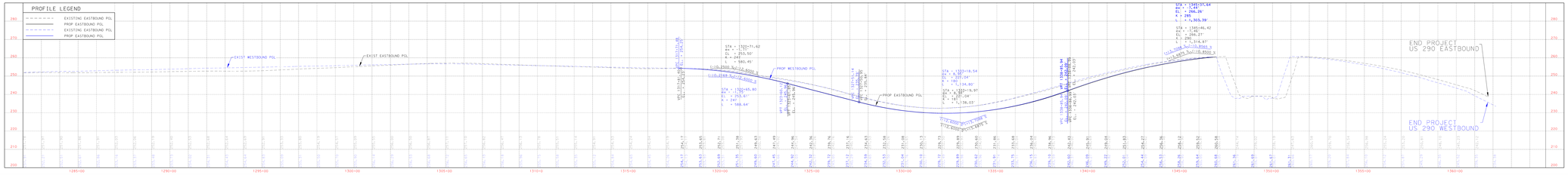

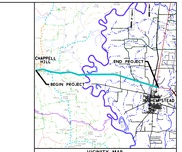

VICINITY MAP

NTS

SYMBOLOGY	LINE WT	COLOR CODE
MAIN LANES	4	BLUE 1
PROPOSED FUTURE ROAD	4	RED 2
PROP ROW	1	RED 2
EXISTING ROW	1	PURPLE 145
PROP ROW MONUMENT	1	RED 2
EXISTING LANE DIRECTIONAL INDICATOR	1	BLACK 5
PROPOSED LANE DIRECTIONAL INDICATOR	1	BLACK 5
PROPOSED CULVERTS	1	BLUE 1
PROPOSED CLS-ACPT'S	1	BLUE 1
DETENTION POND	1	LT BLUE 5
PROP ROW FENCE	1	BLACK 5
DRIVEWAY	1	LT BLUE 5
PROP DRIVEWAY	1	BLUE 1
PAVEMENT MARKING	1	BLUE 1
PROP SIGNS	1	GREEN 3
DIRECTIONAL	1	GREEN 3
PROP BRIDGE	1	BLACK 5
PROP CULVERTS		
PROP MIDBERM		
PROP RAISED MEDIAN		
PROP TRAFFIC BARRIER		
CABLE BARRIER		
EXISTING GUARDRAIL		
PROPOSED GUARDRAIL		
OVERHEAD ELECTRICAL POWER LINES		
EXISTING TREELINE		
EXISTING BUILDING STRUCTURES		

PRELIMINARY

THIS PLAN IS FURNISHED FOR INFORMATION ONLY. THE TRUE INFORMATION OR OTHER DATA SHOWN HEREON IS SUBJECT TO CHANGE AND MAY NOT BE CONSTRUED AS FINAL.

NOT A BIDDING DOCUMENT

0 100 200
SCALE: H: 1" = 100'
V: 1" = 10'

DESIGN SPEED	FUNCTIONAL CLASS	ADT US 290
70 MPH	DIVIDED [MULTILANE RURAL] [SUBURB]	2020 = 24,700 2030 = 29,500

IDCUS
WOOD, INC. F-8850

WOOD, Inc.
1955 Lake Forest, Suite 200
Conroe, Texas 77304
(936)-539-1200 Fax:(713) 981-3900

Texas Department of Transportation
HOUSTON DISTRICT

WALLER COUNTY
US 290
FROM FM 1371 TO SH 6

PROJECT LENGTH 11.8 MI

SHEET 5 OF 5

12:01:00 PM
1/12/2021
C:\USERS\WOOD\DESKTOP\US 290 PLAN SHEETS.DGN