LUBBOCK DISTRICT
PROJECT DEVELOPMENT

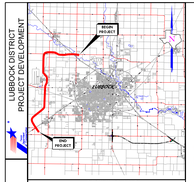

VICINITY MAP
(N.T.S.)

LEGEND

- PROPOSED MAINLANES
- PROPOSED FRONTAGE ROADS
- DIRECT CONNECTORS
- RAMPS
- EXISTING STRUCTURES
- FEMA ZONE A
- PROPOSED BRIDGE STRUCTURES
- FUTURE DRIVEWAYS
- SIDEWALKS
- PROPOSED MAINLANES
- PROPOSED FRONTAGE ROADS
- PROPOSED RAMPS
- PROPOSED CONNECTORS
- PROPOSED EMBANKMENT
- PROPOSED RETAINING WALL
- PROPOSED STRIPING
- PROPOSED LANE INDICATOR
- PROPOSED RIGHT-OF-WAY
- PROPOSED CONTROL OF ACCESS (COA)
- PROPOSED DRAINAGE DETENTION
- EXISTING PLANIMETRIC
- EXISTING RIGHT-OF-WAY
- EXISTING PARCEL MAP
- FUTURE ROADWAY (BY OTHERS)
- FUTURE DRIVEWAYS
- EXISTING ROADWAY TO BE REMOVED
- EXISTING LANE INDICATOR

DESIGN CRITERIA

FUNCTIONAL CLASSIFICATION: FREEWAY - URBAN
MAINLANE DESIGN SPEED: 70 MPH
FRONTAGE RD DESIGN SPEED: 50 MPH
RAMP DESIGN SPEED: 50 MPH
DIR. CONN. DESIGN SPEED: 50 MPH
LOOP CONNECTOR DESIGN SPEED: 30 MPH
ROUNDABOUT DESIGN SPEED: 20 MPH

0 50 100 200 (H)
0 5 10 20 (V)

ENTECH
CIVIL ENGINEERING, INC.
F-8692
1701 SUT TUNNEL
SUITE 200
LUBBOCK, TEXAS 79408
806.687.0928 TELEPHONE
806.687.0929 FAX

PRELIMINARY
SUBJECT TO CHANGE

PRELIMINARY

Document is complete - not intended for permit, bidding or construction.
Engineer: MIGUEL PEREZ III, P.E.
P.E. License No. 117576
Date: 5/15/2020

SCHEMATIC LAYOUT
LUBBOCK COUNTY
CSJ: 0353-04-043
STATE LOOP 88 SEGMENTS 1 AND 2 GEOMETRIC DESIGN
FROM: BEGIN PROJECT
TO: FM 2641

LUBBOCK DISTRICT

DESIGN
SCHEMATIC
ROADWAY
DRAINAGE
STRUCTURES
ENVIRONMENTAL DATA

1 / 20

SL 88 SCHEMATIC

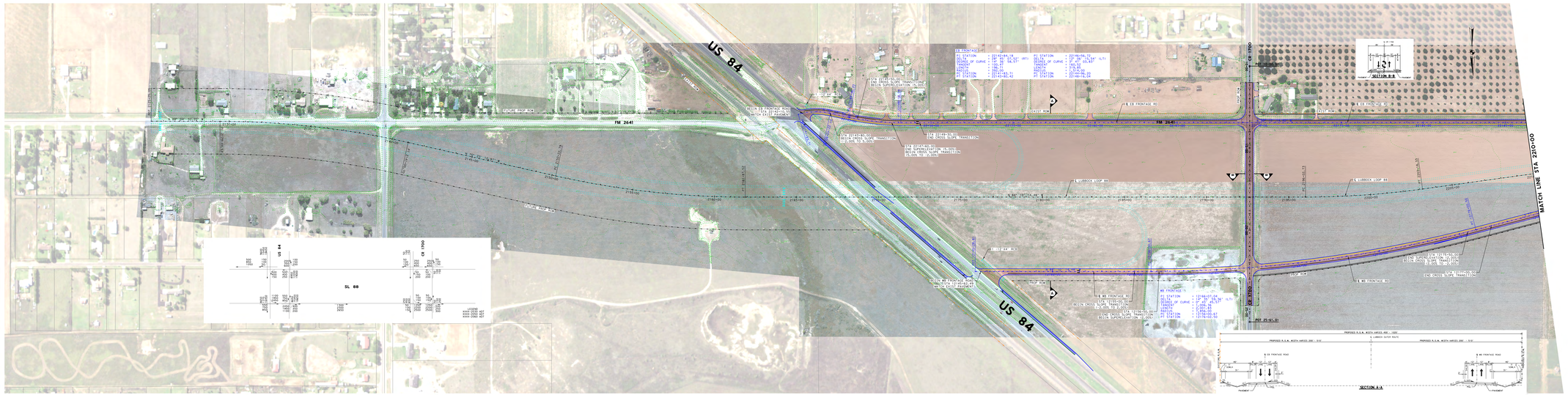

LUBBOCK DISTRICT
PROJECT DEVELOPMENT

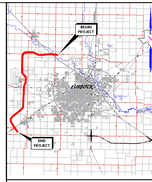

VICINITY MAP
(N.T.S.)
LEGEND
DESIGN CRITERIA
PRELIMINARY
SUBJECT TO CHANGE
ENTECH
CIVIL ENGINEERING, INC.
F-8692
1701 SUT TUNNEL
SUITE 200
LUBBOCK, TEXAS 79408
806.687.0928 TELEPHONE
806.687.0929 FAX
PRELIMINARY
Document is complete - not intended for permit, bidding or construction.
Engineer: MIGUEL PEREZ III, P.E.
P.E. License No. 117576
Date: 5/15/2020
SCHEMATIC LAYOUT
LUBBOCK COUNTY
CSJ: 0353-04-043
STATE LOOP 88 SEGMENTS 1 AND 2 GEOMETRIC DESIGN
FROM: BEGIN PROJECT
TO: FM 2641
LUBBOCK DISTRICT
DESIGN
SCHEMATIC
ROADWAY
DRAINAGE
STRUCTURES
ENVIRONMENTAL DATA
1 / 20
SL 88 SCHEMATIC

N:\25213-0005\18-17\2400\2004\21_SCHEM\SL88_1_SCHEM_PP_01-20.dgn