Texas Department of Transportation

LUBBOCK DISTRICT

DESIGN SCHEMATIC

STEVEN P. WARREN, PE, DISTRICT ENGINEER

LUBBOCK COUNTY

LUBBOCK OUTER ROUTE / SL 88

PROJECT LIMITS FROM US 62 / US 82 TO US 87

BEGIN PROJECT: 0.5 MILES NORTH OF US 62 / US 82 AT STA.3019+00.00,

END PROJECT: 0.5 MILES EAST OF US 87 AT STA. 3680+00.00

CSJ: 1502-01-028

FUNCTIONAL CLASS: URBAN FREEWAY

DESIGN SPEED: MAINLANES: 70 MPH

FRONTAGE ROADS: 50 MPH

DIRECT CONNECTORS: 50 MPH

RAMPS: 50 MPH

CROSS STREETS: 30-50 MPH

PROJECT LENGTH = 12.405 MILES

ADT

2020: 8,050 2040: 11,000



BEGIN PROJECT CSJ: 1502-01-028 END PROJECT CSJ: 1502-01-028

LOCATION MAP

BRIDGEFARMER & ASSOCIATES, INC.

CONSULTING ENGINEERS

TBPE REGISTRATION NO.3843

PRELIMINARY FOR INTERIM REVIEW ONLY

THESE DOCUMENTS ARE FOR INTERIM REVIEW AND MANAGEMENT PURPOSES AND ARE NOT INTENDED FOR CONSTRUCTION, BIDDING OR PERMIT PURPOSES. THEY WERE PREPARED BY OR UNDER THE SUPERVISION OF:

CHASE W. ARTERY DATE: 1-12-2018

NAME P.E. NO. DATE

TEXAS DEPT. OF TRANSPORTATION REPRESENTATIVE: LUBBOCK & WICHITA

JANUARY 2018

ROLL 7 OF 19

© 2018 BY TEXAS DEPARTMENT OF TRANSPORTATION ALL RIGHTS RESERVED

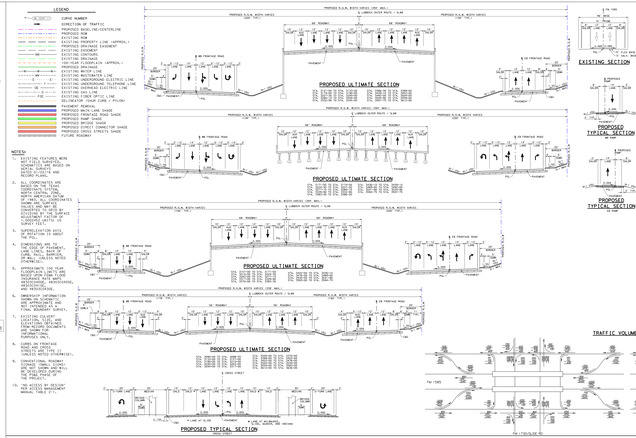

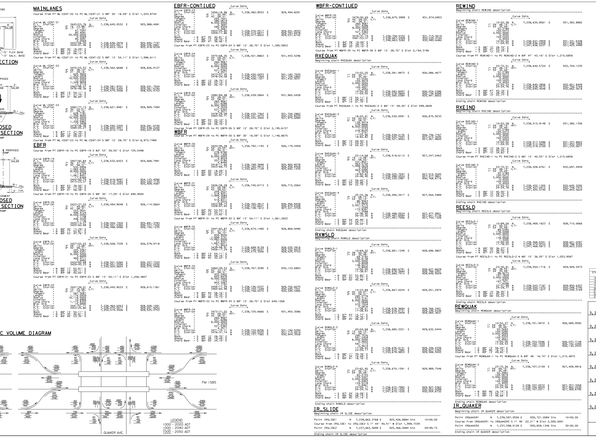

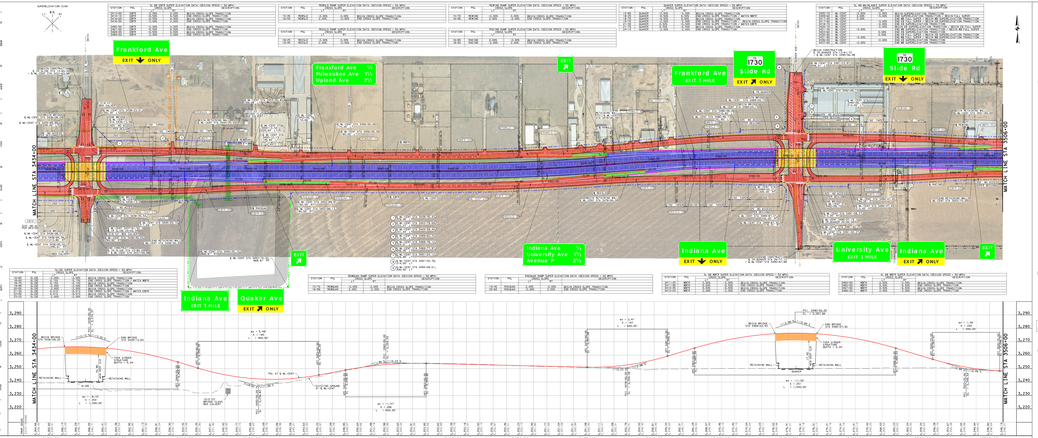

Texas Department of Transportation

LUBBOCK DISTRICT

DESIGN SCHEMATIC

STEVEN P. WARREN, PE, DISTRICT ENGINEER

LUBBOCK COUNTY

LUBBOCK OUTER ROUTE / SL 88

PROJECT LIMITS FROM US 62 / US 82 TO US 87

BEGIN PROJECT: 0.5 MILES NORTH OF US 62 / US 82 AT STA.3019+00.00,

END PROJECT: 0.5 MILES EAST OF US 87 AT STA. 3680+00.00

CSJ: 1502-01-028

FUNCTIONAL CLASS: URBAN FREEWAY

DESIGN SPEED: MAINLANES: 70 MPH

FRONTAGE ROADS: 50 MPH

DIRECT CONNECTORS: 50 MPH

RAMPS: 50 MPH

CROSS STREETS: 30-50 MPH

PROJECT LENGTH = 12.405 MILES

ADT

2020: 8,050 2040: 11,000



BEGIN PROJECT CSJ: 1502-01-028 END PROJECT CSJ: 1502-01-028

LOCATION MAP

BRIDGEFARMER & ASSOCIATES, INC.

CONSULTING ENGINEERS

TBPE REGISTRATION NO.3843

PRELIMINARY FOR INTERIM REVIEW ONLY

THESE DOCUMENTS ARE FOR INTERIM REVIEW AND MANAGEMENT PURPOSES AND ARE NOT INTENDED FOR CONSTRUCTION, BIDDING OR PERMIT PURPOSES. THEY WERE PREPARED BY OR UNDER THE SUPERVISION OF:

CHASE W. ARTERY DATE: 1-12-2018

NAME P.E. NO. DATE

TEXAS DEPT. OF TRANSPORTATION REPRESENTATIVE: LUBBOCK & WICHITA

JANUARY 2018

ROLL 8 OF 19

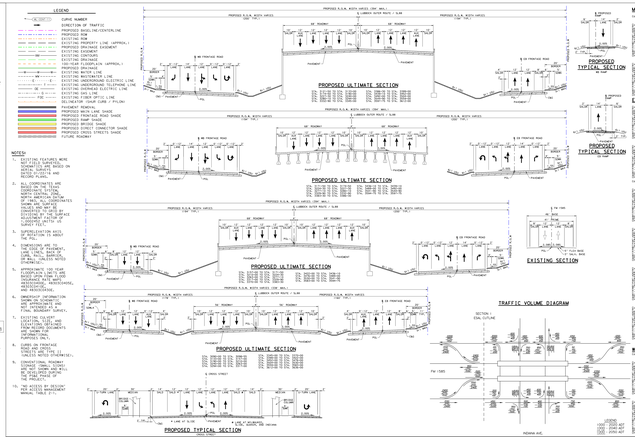



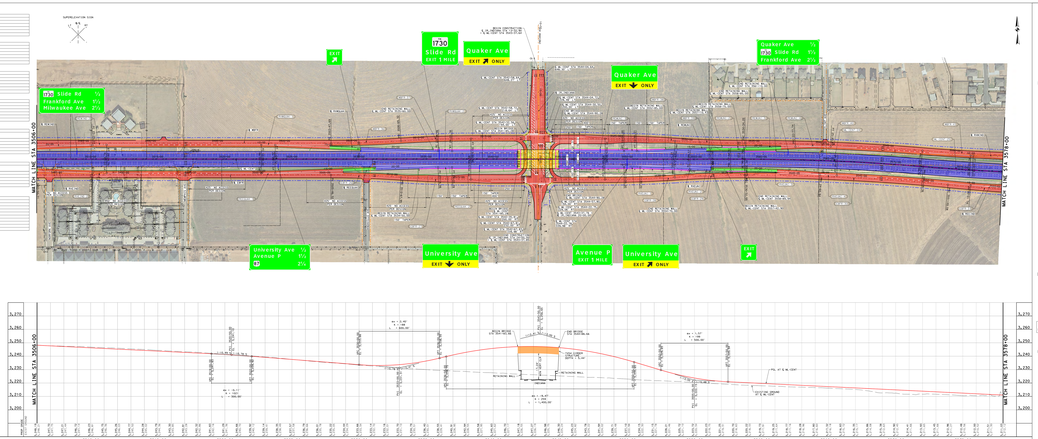

Texas Department of Transportation

LUBBOCK DISTRICT

DESIGN SCHEMATIC

STEVEN P. WARREN, PE, DISTRICT ENGINEER

LUBBOCK COUNTY

LUBBOCK OUTER ROUTE / SL 88

PROJECT LIMITS FROM US 62 / US 82 TO US 87

BEGIN PROJECT: 0.5 MILES NORTH OF US 62 / US 82 AT STA.3019+00.00,

END PROJECT: 0.5 MILES EAST OF US 87 AT STA. 3680+00.00

CSJ: 1502-01-028

FUNCTIONAL CLASS: URBAN FREEWAY

DESIGN SPEED: MAINLANES: 70 MPH

FRONTAGE ROADS: 50 MPH

DIRECT CONNECTORS: 50 MPH

RAMPS: 50 MPH

CROSS STREETS: 30-50 MPH

PROJECT LENGTH = 12.405 MILES

ADT

2020: 8,050 2040: 11,000



BEGIN PROJECT CSJ: 1502-01-028 END PROJECT CSJ: 1502-01-028

LOCATION MAP

BRIDGEFARMER & ASSOCIATES, INC.

CONSULTING ENGINEERS

TBPE REGISTRATION NO.3843

PRELIMINARY FOR INTERIM REVIEW ONLY

THESE DOCUMENTS ARE FOR INTERIM REVIEW AND MANAGEMENT PURPOSES AND ARE NOT INTENDED FOR CONSTRUCTION, BIDDING OR PERMIT PURPOSES. THEY WERE PREPARED BY OR UNDER THE SUPERVISION OF:

CHASE W. ARTERY DATE: 1-12-2018

NAME P.E. NO. DATE

TEXAS DEPT. OF TRANSPORTATION REPRESENTATIVE: LUBBOCK & WICHITA

JANUARY 2018

ROLL 9 OF 19