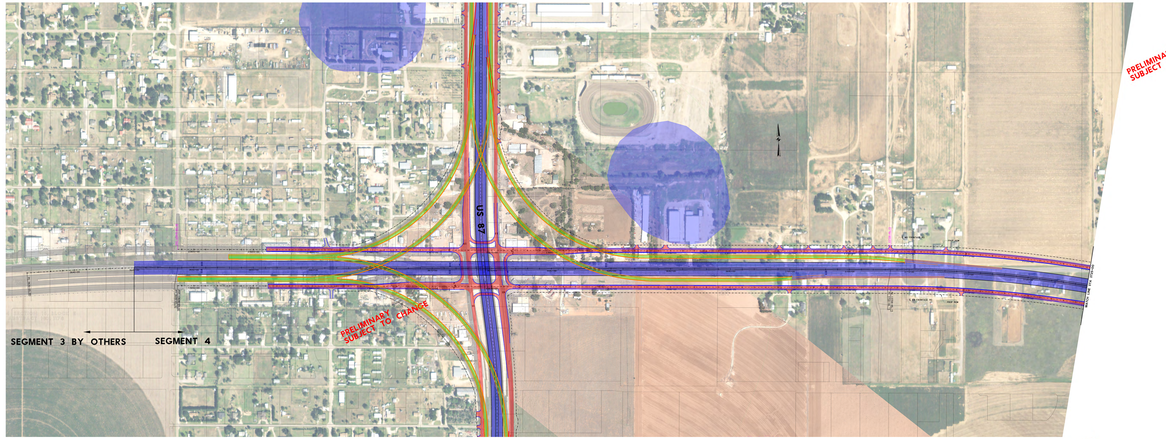


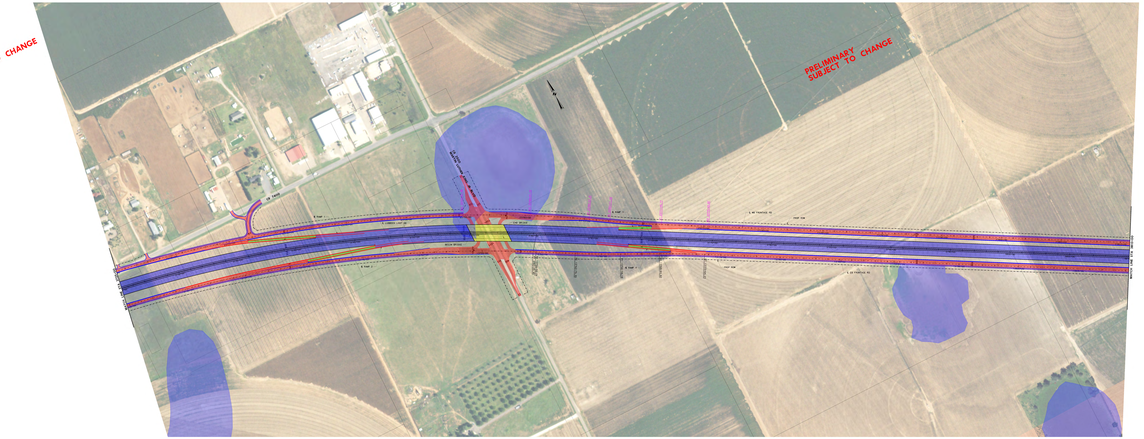





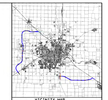

VICINITY MAP
NTS

LEGEND

- EXISTING RIGHT-OF-WAY
- PROPOSED RIGHT-OF-WAY
- PROPOSED PAVEMENT
- PROPOSED BRIDGE STRUCTURES
- PROPOSED LANE CONSTRUCTION
- PROPOSED CENTERLINE OF ROADWAY
- PROPOSED CENTERLINE OF ACCESS ROAD
- EXISTING CENTERLINE OF ROADWAY
- EXISTING CENTERLINE OF ACCESS ROAD
- EXISTING EDGE OF PAVEMENT
- EXISTING PARCEL LINE
- EXISTING LANE CONSTRUCTION
- EXISTING EDGE OF WATER
- EXISTING CONCRETE CURB (CURB) (BY OTHERS)
- EXISTING CONCRETE SIDEWALK (BY OTHERS)

ENTECH
ENGINEERING, INC.
PROJECT MANAGEMENT
TRANSPORTATION & WATER
SALEM, OREGON

1" = 50'
FEET

PRELIMINARY
NOT FOR CONSTRUCTION
OR RECORDING
PURPOSES

PRELIMINARY
SUBJECT TO CHANGE

ROAD PLAN
SEGMENT 3 & 4
LEGEND, VICINITY MAP, LAYOUT 1 OF 3
SCALE: 1" = 50' H, 1" = 5' V, 1" = 100' H, 1" = 20' V
DATE: 2-26-2010 DESIGNED: JDS
DRAWN: 2-26-2010 BY: JDS DRAWN: JDS
CHECKED: 2-26-2010 BY: JDS CHECKED: JDS