LUBBOCK COUNTY

HONORABLE CURTIS PARRISH
LUBBOCK COUNTY JUDGE

TEXAS DEPARTMENT OF TRANSPORTATION
LUBBOCK DISTRICT

STEVEN P. WARREN, PE, DISTRICT ENGINEER

WOODROW ROAD
FROM:0.2 MILES WEST OF FM 1729
TO:US 87

60% DESIGN SCHEMATIC
AUGUST 27, 2020

CSJ: 0909-00-176,178
PROJECT LENGTH = 6.7 MILES

CONSTRUCTION OF ROADWAY WIDENING FROM 0.2 WEST OF FM 1729 TO US 87

CONSTRUCTION WIL INCLUDE: CURB AND GUTTER, PAVING, STRIPING, SIGNALIZATION, DRAINAGE, UTILITIES, AND ROADWAY LIGHTING.

EXISTING CONDITIONS:
WOODROW ROAD IS A 4 LANE DIVIDED ARTERIAL CONNECTING LOOP 289 AND MARSHA SHARP FREEWAY. WOODROW ROAD CONSISTS OF 12' LANES, 10' OUTSIDE SHOULDERS, 4' INSIDE SHOULDERS, CURB AND GUTTER, AND ENCLOSED DRAINAGE SYSTEM. THE ROADWAY CONSISTS OF 2 SIGNALIZED INTERSECTIONS AT FM 1729 AND MACKENZIE PARK. THERE ARE 2 SIGNALIZED PEDESTRIAN CROSSINGS AT THE MACKENZIE PARK AND SLIDE ROAD INTERSECTIONS. THERE ARE 2 RAILROAD CROSSINGS, ONE AT THE INTERSECTION OF FM 1729 AND THE OTHER APPROXIMATELY 1000' WEST OF SLIDE ROAD.

PROPOSED IMPROVEMENTS:
WOODROW ROAD WILL BE WIDENED TO A 6 LANE DIVIDED ARTERIAL WITH CURB AND GUTTER, SIDEWALKS, AND ENCLOSED DRAINAGE SYSTEM. THE ROADWAY WILL INCLUDE 12' LANES, 10' OUTSIDE SHOULDERS, 4' INSIDE SHOULDERS, CURB AND GUTTER, AND ENCLOSED DRAINAGE SYSTEM. THERE WILL BE 2 SIGNALIZED INTERSECTIONS AT FM 1729 AND MACKENZIE PARK. THERE WILL BE 2 SIGNALIZED PEDESTRIAN CROSSINGS AT THE MACKENZIE PARK AND SLIDE ROAD INTERSECTIONS. THERE WILL BE 2 RAILROAD CROSSINGS, ONE AT THE INTERSECTION OF FM 1729 AND THE OTHER APPROXIMATELY 1000' WEST OF SLIDE ROAD.



LEGEND

PROPOSED RIGHT OF WAY	PROPOSED CURB & GUTTER
EXISTING RIGHT OF WAY	PROPOSED SIDEWALK
EXISTING CURB & GUTTER	PROPOSED CONCRETE PAVEMENT
EXISTING CONCRETE PAVEMENT	PROPOSED ASPHALT PAVEMENT
EXISTING CURB & GUTTER	FUTURE IMPROVEMENTS
EXISTING ASPHALT PAVEMENT	CONCRETE PAVEMENT
WATER MAIN	ASPHALT PAVEMENT
GAS LINE (EXISTING)	ELECTRIC POLE
ATMS (EXISTING)	ELECTRIC POLE
ATMS (PROPOSED)	GAS METER
ATMS (PROPOSED)	GAS VALVE
TELEPHONE (EXISTING)	GAS VALVE
TELEPHONE (PROPOSED)	GAS VENT PIPE, GAS MARKER
FIBER OPTIC (EXISTING)	GAS VENT PIPE, GAS MARKER
FIBER OPTIC (PROPOSED)	GAS VALVE
FIBER OPTIC (PROPOSED)	SIGNAL POLE
CABLE TV (EXISTING)	SIGNAL POLE
CABLE TV (PROPOSED)	TELEPHONE MANHOLE
CABLE TV (PROPOSED)	TELEPHONE MANHOLE
WATER (EXISTING)	WATER VALVE
WATER (PROPOSED)	WATER VALVE
CITY OF LUBBOCK ETJ	WATER METER

GENERAL NOTES:
ALL WORK WITHIN THE TEXAS DEPARTMENT OF TRANSPORTATION RIGHT OF WAY SHALL BE PERFORMED IN ACCORDANCE WITH THE LATEST EDITION OF THE TEXAS DEPARTMENT OF TRANSPORTATION STANDARD SPECIFICATIONS.

ALL WORK WITHIN THE CITY OF LUBBOCK ETJ SHALL BE PERFORMED IN ACCORDANCE WITH THE LATEST EDITION OF THE CITY OF LUBBOCK STANDARD SPECIFICATIONS.

ALL WORK WITHIN THE LUBBOCK ISD SHALL BE PERFORMED IN ACCORDANCE WITH THE LATEST EDITION OF THE LUBBOCK ISD STANDARD SPECIFICATIONS.

Kimley»Horn

THIS PLAN SHEET SEPARATELY OR AS A PART OF A SET IS INTENDED TO BE VIEWED ON 24" X 36" PAPER. THE SCALES SHOWN MAY BE VALID ONLY IF PRINTED ON 24" X 36" PAPER.

COPYRIGHT 2020 KIMLEY-HORN AND ASSOCIATES, INC.

©2020 by Texas Department of Transportation, all rights reserved.

TYPICAL SECTIONS

WOODROW ROAD TYPICAL SECTIONS

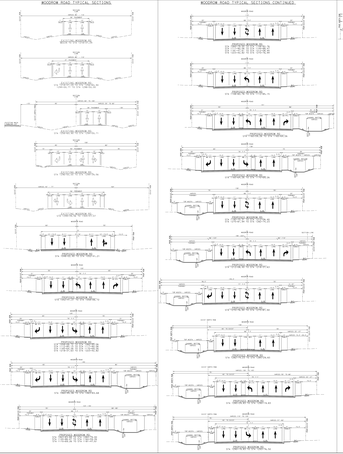

WOODROW ROAD TYPICAL SECTIONS CONTINUED

WOODROW ROAD TYPICAL SECTIONS CONTINUED

ALIGNMENT DATA



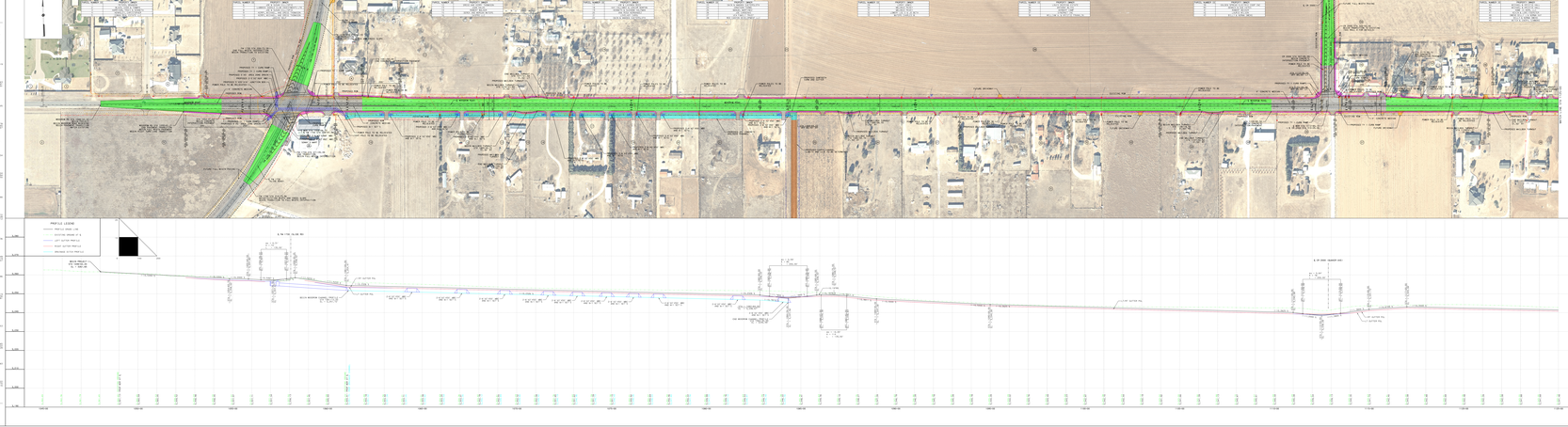

LUBBOCK COUNTY

HONORABLE CURTIS PARRISH
LUBBOCK COUNTY JUDGE

TEXAS DEPARTMENT OF TRANSPORTATION
LUBBOCK DISTRICT

STEVEN P. WARREN, PE, DISTRICT ENGINEER

WOODROW ROAD
FROM:0.2 MILES WEST OF FM 1729
TO:US 87

60% DESIGN SCHEMATIC
AUGUST 27, 2020

CSJ: 0909-00-176,178
PROJECT LENGTH = 6.7 MILES

CONSTRUCTION OF ROADWAY WIDENING FROM 0.2 WEST OF FM 1729 TO US 87

CONSTRUCTION WIL INCLUDE: CURB AND GUTTER, PAVING, STRIPING, SIGNALIZATION, DRAINAGE, UTILITIES, AND ROADWAY LIGHTING.

LEGEND

PROPOSED RIGHT OF WAY	PROPOSED CURB & GUTTER
EXISTING RIGHT OF WAY	PROPOSED SIDEWALK
EXISTING CURB & GUTTER	PROPOSED CONCRETE PAVEMENT
EXISTING CONCRETE PAVEMENT	PROPOSED ASPHALT PAVEMENT
EXISTING CURB & GUTTER	FUTURE IMPROVEMENTS
EXISTING ASPHALT PAVEMENT	CONCRETE PAVEMENT
WATER MAIN	ASPHALT PAVEMENT
GAS LINE (EXISTING)	ELECTRIC POLE
ATMS (EXISTING)	ELECTRIC POLE
ATMS (PROPOSED)	GAS METER
ATMS (PROPOSED)	GAS VALVE
TELEPHONE (EXISTING)	GAS VALVE
TELEPHONE (PROPOSED)	GAS VENT PIPE, GAS MARKER
FIBER OPTIC (EXISTING)	GAS VENT PIPE, GAS MARKER
FIBER OPTIC (PROPOSED)	GAS VALVE
FIBER OPTIC (PROPOSED)	SIGNAL POLE
CABLE TV (EXISTING)	SIGNAL POLE
CABLE TV (PROPOSED)	TELEPHONE MANHOLE
CABLE TV (PROPOSED)	TELEPHONE MANHOLE
WATER (EXISTING)	WATER VALVE
WATER (PROPOSED)	WATER VALVE
CITY OF LUBBOCK ETJ	WATER METER

GENERAL NOTES:
ALL WORK WITHIN THE TEXAS DEPARTMENT OF TRANSPORTATION RIGHT OF WAY SHALL BE PERFORMED IN ACCORDANCE WITH THE LATEST EDITION OF THE TEXAS DEPARTMENT OF TRANSPORTATION STANDARD SPECIFICATIONS.

ALL WORK WITHIN THE CITY OF LUBBOCK ETJ SHALL BE PERFORMED IN ACCORDANCE WITH THE LATEST EDITION OF THE CITY OF LUBBOCK STANDARD SPECIFICATIONS.

ALL WORK WITHIN THE LUBBOCK ISD SHALL BE PERFORMED IN ACCORDANCE WITH THE LATEST EDITION OF THE LUBBOCK ISD STANDARD SPECIFICATIONS.

Kimley»Horn

THIS PLAN SHEET SEPARATELY OR AS A PART OF A SET IS INTENDED TO BE VIEWED ON 24" X 36" PAPER. THE SCALES SHOWN MAY BE VALID ONLY IF PRINTED ON 24" X 36" PAPER.

COPYRIGHT 2020 KIMLEY-HORN AND ASSOCIATES, INC.

©2020 by Texas Department of Transportation, all rights reserved.