LUBBOCK COUNTY

HONORABLE CURTIS PARRISH
LUBBOCK COUNTY JUDGE

TEXAS DEPARTMENT OF TRANSPORTATION
LUBBOCK DISTRICT

STEVEN P. WARREN, P.E. DISTRICT ENGINEER

WOODROW ROAD
FROM:0.62 MILES WEST OF FM 1730
TO:US 87

60% DESIGN SCHEMATIC
AUGUST 27, 2020

CSJ: 0900-00-(111,113)
PROJECT LENGTH = 4.7 MILES

CONSTRUCTION OF: WOODROW ROADWAY FROM 0.62 MILES WEST OF FM 1730 TO US 87

CONSTRUCT ON: ROADWAY, CURB AND GUTTER, PAVING, STRUCTURES, SIGNALIZATION, DRAINAGE, UTILITIES, TRAFFIC CONTROL, LANDSCAPE

LEGEND

PROPOSED RIGHT OF WAY	PROPOSED EXPOSED CONCRETE
EXISTING RIGHT OF WAY	PROPOSED ASPHALT
EXISTING SECTION LINE	PROPOSED CONCRETE
EXISTING LOT LINE	PROPOSED CONCRETE CURB
EXISTING TREES	PROPOSED CONCRETE CHANNEL
EXISTING BUSH	PROPOSED CONCRETE DRIVE
DECIDUOUS SHRUB	FUTURE DRIVEWAY
EVERGREEN SHRUB	EXISTING DRIVEWAY
BARBED WIRE	ELECTRIC BARRICLE
CHAIN LINK FENCE	ELECTRIC BOX
WOOD FENCE	TRAFFIC MARKER
WTR LINE (EXISTING)	GAS METER
WTR LINE (PROPOSED)	GAS VALVE (EXISTING)
SANITARY SEWER (EXISTING)	GAS VALVE (PROPOSED)
SANITARY SEWER (PROPOSED)	SIGNAL CONTROL BOX
SANITARY SEWER (EXISTING)	SIGNAL POLE
STORM SEWER (EXISTING)	SIGNAL POLE
STORM SEWER (PROPOSED)	TELEPHONE PEDESTAL
OVERHEAD ELECTRIC	TELEPHONE PEDESTAL
OVERHEAD ELECTRIC	ELECTRIC CONTROL BOX
GUYS	WATER METER
WTR VALVE	WATER METER
WTR VALVE (EXISTING)	WATER METER
CLEAN OUT (SANITARY SEWER)	

ROLL 3 OF 6

SHEET INDEX:
ROLL 1: SUMMARY SHEET
ROLL 2: PLAN AND PROFILE SECTIONS FROM FM 1730 TO CURVE
ROLL 3: PLAN AND PROFILE SECTIONS FROM CURVE TO CURVE
ROLL 4: PLAN AND PROFILE SECTIONS FROM CURVE TO US 87
ROLL 5: PROFILES
ROLL 6: CROSS SECTIONS
ROLL 7: SUMMARY SHEET
ROLL 8: PLAN AND PROFILE SECTIONS FOR SLTRA RDL, BUNKER HILL AND FRESHWAY AVE
ROLL 9: SUMMARY SHEET
ROLL 10: PLAN AND PROFILE SECTIONS FOR ARCHERCITY AVE, FM 1730 TO CURVE
ROLL 11: PROFILE SECTIONS
ROLL 12: CROSS SECTIONS FOR SLTRA RDL, BUNKER HILL AND FRESHWAY AVE

Kimley»Horn

THIS PLAN PRODUCT DOCUMENT IS NOT TO BE USED FOR CONSTRUCTION PURPOSES UNTIL THE PLAN PRODUCT HAS BEEN REVIEWED AND THE PROJECT ENGINEER HAS ISSUED THE PLAN PRODUCT FOR CONSTRUCTION.

JOSE ALBERTO GARCIA
TEXAS LICENSE NO. 125311

KIMLEY-HORN AND ASSOCIATES, INC.
TEXAS REGISTERED ENGINEERING FIRM F-928

©2020 by Texas Department of Transportation, Lubbock District. All rights reserved.

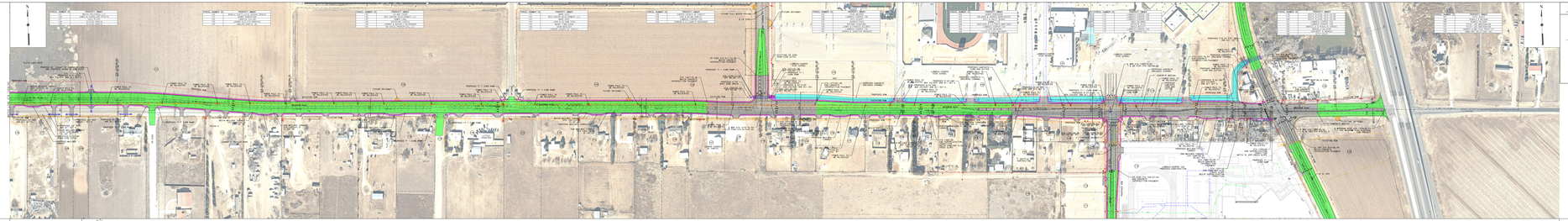

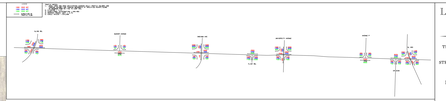

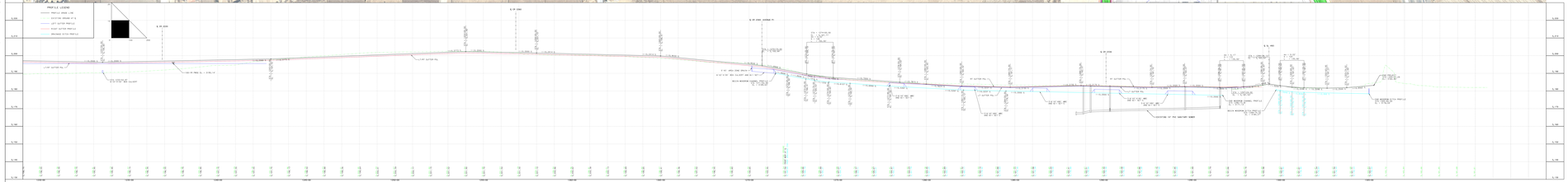

LUBBOCK COUNTY

HONORABLE CURTIS PARRISH
LUBBOCK COUNTY JUDGE

TEXAS DEPARTMENT OF TRANSPORTATION
LUBBOCK DISTRICT

STEVEN P. WARREN, P.E. DISTRICT ENGINEER

WOODROW ROAD
FROM:0.62 MILES WEST OF FM 1730
TO:US 87

60% DESIGN SCHEMATIC
AUGUST 27, 2020

CSJ: 0900-00-(111,113)
PROJECT LENGTH = 4.7 MILES

CONSTRUCTION OF: WOODROW ROADWAY FROM 0.62 MILES WEST OF FM 1730 TO US 87

CONSTRUCT ON: ROADWAY, CURB AND GUTTER, PAVING, STRUCTURES, SIGNALIZATION, DRAINAGE, UTILITIES, TRAFFIC CONTROL, LANDSCAPE

LEGEND

PROPOSED RIGHT OF WAY	PROPOSED EXPOSED CONCRETE
EXISTING RIGHT OF WAY	PROPOSED ASPHALT
EXISTING SECTION LINE	PROPOSED CONCRETE
EXISTING LOT LINE	PROPOSED CONCRETE CURB
EXISTING TREES	PROPOSED CONCRETE CHANNEL
EXISTING BUSH	PROPOSED CONCRETE DRIVE
DECIDUOUS SHRUB	FUTURE DRIVEWAY
EVERGREEN SHRUB	EXISTING DRIVEWAY
BARBED WIRE	ELECTRIC BARRICLE
CHAIN LINK FENCE	ELECTRIC BOX
WOOD FENCE	TRAFFIC MARKER
WTR LINE (EXISTING)	GAS METER
WTR LINE (PROPOSED)	GAS VALVE (EXISTING)
SANITARY SEWER (EXISTING)	GAS VALVE (PROPOSED)
SANITARY SEWER (PROPOSED)	SIGNAL CONTROL BOX
SANITARY SEWER (EXISTING)	SIGNAL POLE
STORM SEWER (EXISTING)	SIGNAL POLE
STORM SEWER (PROPOSED)	TELEPHONE PEDESTAL
OVERHEAD ELECTRIC	TELEPHONE PEDESTAL
OVERHEAD ELECTRIC	ELECTRIC CONTROL BOX
GUYS	WATER METER
WTR VALVE	WATER METER
WTR VALVE (EXISTING)	WATER METER
CLEAN OUT (SANITARY SEWER)	

ROLL 3 OF 6

SHEET INDEX:
ROLL 1: SUMMARY SHEET
ROLL 2: PLAN AND PROFILE SECTIONS FROM FM 1730 TO CURVE
ROLL 3: PLAN AND PROFILE SECTIONS FROM CURVE TO CURVE
ROLL 4: PLAN AND PROFILE SECTIONS FROM CURVE TO US 87
ROLL 5: PROFILES
ROLL 6: CROSS SECTIONS
ROLL 7: SUMMARY SHEET
ROLL 8: PLAN AND PROFILE SECTIONS FOR SLTRA RDL, BUNKER HILL AND FRESHWAY AVE
ROLL 9: SUMMARY SHEET
ROLL 10: PLAN AND PROFILE SECTIONS FOR ARCHERCITY AVE, FM 1730 TO CURVE
ROLL 11: PROFILE SECTIONS
ROLL 12: CROSS SECTIONS FOR SLTRA RDL, BUNKER HILL AND FRESHWAY AVE

Kimley»Horn

THIS PLAN PRODUCT DOCUMENT IS NOT TO BE USED FOR CONSTRUCTION PURPOSES UNTIL THE PLAN PRODUCT HAS BEEN REVIEWED AND THE PROJECT ENGINEER HAS ISSUED THE PLAN PRODUCT FOR CONSTRUCTION.

JOSE ALBERTO GARCIA
TEXAS LICENSE NO. 125311

KIMLEY-HORN AND ASSOCIATES, INC.
TEXAS REGISTERED ENGINEERING FIRM F-928

©2020 by Texas Department of Transportation, Lubbock District. All rights reserved.