Texas Department of Transportation

STATE OF TEXAS
PRELIMINARY PLAN SCHEMATIC
US 59

POLK COUNTY

PROJECT LIMITS: 3.0 MI S OF US 287 TO 5.9 MI N OF US 287
APPROX LENGTH OF PROJECT: 51,546 FT = 6.4 MI

FHWA: N/A, PUBLIC: N/A, SIDEWALK: UNDERWAY

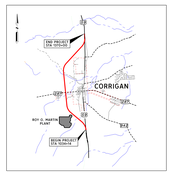

VICINITY MAP

HORIZ SCALE 1" = 100' VERT SCALE 1" = 10'

US 59 TRAFFIC VOLUMES
EXISTING: (2018 ADT) 11,650
PROJECTED (2038 ADT) 16,000

FUNCTIONAL CLASSIFICATION: RURAL FREEWAY

DESIGN SPEED:
MAINLANES = 70 MPH
RAMPS = 50 MPH

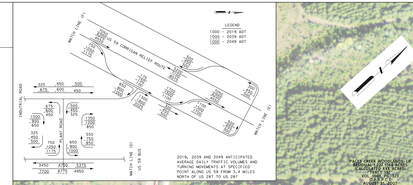

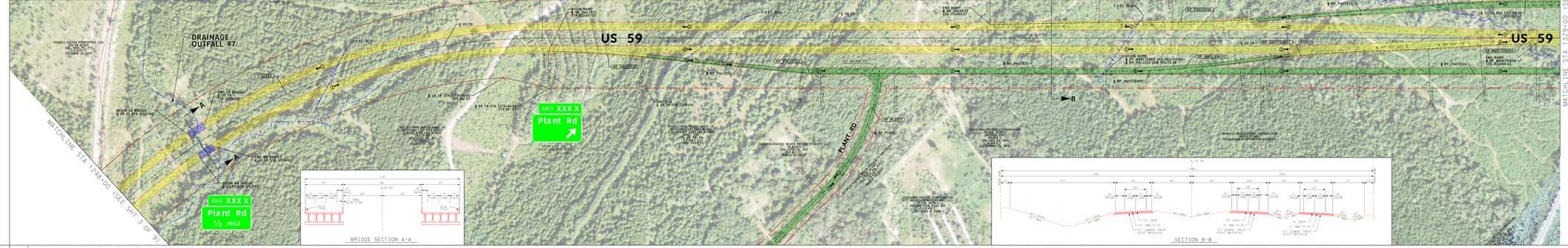
DRAINAGE OUTFALL #7
US 59
US 59
PLANT RD
EXIT XXX X
Plant Rd
EXIT XXX X
Plant Rd
1/2 MILE
MATCHLINE STA 1248+00 (SEE SHT 3 OF 9)
MATCHLINE STA 1329+00 (SEE SHT 5 OF 9)
BEGIN NB BRIDGE
END NB BRIDGE
BEGIN SB BRIDGE
END SB BRIDGE
BEGIN RAMP
END RAMP
BEGIN CUL-DE-SAC
END CUL-DE-SAC
BEGIN CONDITIONAL FOUNDATION
END CONDITIONAL FOUNDATION