Report Version 5

Hazardous Materials Initial Site Assessment (ISA)

October 2017 District: Lufkin

US 59 Upgrade Redland From south of FM 2021 to north of US 59/SL 287

Angelina County, Texas CSJ: 0176-02-118

The environmental review, consultation, and other actions required by applicable Federal environmental laws for this project are being, or have been, carried-out by TxDOT pursuant to 23 U.S.C. 327 and a Memorandum of Understanding dated December 16, 2014, and executed by FHWA and TxDOT.

TxDOT Environmental Affairs Division
Effective Date: April 2017
510.02.DS
Version 5

Hazardous Materials Initial Site Assessment (ISA) Report

This ISA complies with the Federal Highway Administration's (FHWA's) policy dealing with hazardous materials discussed in FHWA's *Supplemental Hazardous Waste Guidance* (January 16, 1997) located at http://www.environment.fhwa.dot.gov/guidebook/vol1/doc7b.pdf.

FHWA's policy emphasizes three objectives: 1) identify and assess potentially contaminated sites early in project development, 2) coordinate early with federal/ state/ local agencies to assess the contamination and the cleanup needed; and 3) determine and implement measures early to avoid or minimize involvement with substantially contaminated properties.

In addition, completing the ISA will aid in identifying hazardous material issues early, avoiding construction delays, and reducing the department's liability associated with the purchase of contaminated right of way.

Maintain a copy of the completed ISA report with all applicable attachments in the project file.

For additional information, refer to TxDOT's online manual: *Hazardous Materials in Project Development:* http://onlinemanuals.txdot.gov/txdotmanuals/haz/index.htm and the Hazardous Materials Toolkit Site: http://www.txdot.gov/inside-txdot/division/environmental/compliance-toolkits/haz-mat.html

Abbreviations and Acronyms

CALF	Closed and Abandoned Landfill
CERCLIS	Comprehensive Environmental Response Compensation and Liability Information System
EA	Environmental Assessment
EIS	Environmental Impact Statement
ECOS	Environmental Compliance Oversight System
ERNS	Emergency Response Notification System
EPA	Environmental Protection Agency
ESA	Environmental Site Assessment
HAZMAT	Hazardous Materials
MS4	Municipal Separate Storm Sewer System
MSWLF	Municipal Solid Waste Landfill
NPL	National Priorities List
RCRA	Resource Conservation and Recovery Act
ROW	Right of Way
SEMS	Superfund Enterprise Management System
TCEQ	Texas Commission on Environmental Quality
TRRC	Texas Railroad Commission
US	United States
USGS	United States Geological Survey
VCP	Voluntary Cleanup Program

TxDOT Hazardous Materials Initial Site Assessment (ISA) Report

Project Information			
CSJ No: 0176-02-118	City: Redland	Zip Code: 75901, 75904	County: Angelina
HWY: US 59	Limits: From south of FM 2021 to north of US 59/SL 287		

Section 1: Identify Previously Completed Environmental Site Assessments, Known Hazmat Conditions, Preliminary Project Design, and Right-of-Way Requirements	
Note: Obtain information/comments from design, right-of-way, and/or environmental staff. Attach maps and/or details as appropriate.	
☐ Yes ☒ No ☐ Unknown	Are there any previous environmental assessments, testing, or studies performed within the proposed project area related to contamination issues (to include Phase I ESAs)? If yes, explain here if there are any concerns to the proposed project:
☒Yes ☐ No	Have the project schematics and/or plan-profile sheets (if available) been reviewed?* Look for substantial excavations (including utilities and storm sewer designs), new ROW and easements, and bridge demolitions or renovations.

* For consultants: this information shall be supplied by TxDOT.

Section 2: Demolition and Renovation Information Related to Asbestos and Lead-Containing-Paint	
☒Yes ☐No	Are there proposed bridges or building demolitions or renovations for this project?
Note: If "Yes" is selected, buildings or structures being acquired through the acquisition process are assessed and mitigated for asbestos, as needed, within the ROW process according to the TxDOT ROW Manual ROW Vol. 6 Miscellaneous -Chapter 1 Section 5. Bridge structures being demolished or renovated are assessed and mitigated for asbestos and lead-containing-paint, as needed, within the construction process according to Standard Specification Item 6.10 (and applicable Provisions), and the TxDOT guidance document: Guidance for Handling Asbestos in Construction Projects, dated January 26, 2007.	

Section 3: Project Screening	
Note: Section 3.1 is only applicable for Categorically Excluded (CE) projects. If you are uncertain of the project type, select "No" and continue to Section 3.2. **Section 3.1** Determine if the proposed project has a low potential to encounter contamination. Refer to the preliminary schematics for project limits and internet-based maps for surrounding land use.	
☐ Yes ☒ No or an EA or EIS Project	Are the limits of the proposed project within a historically undeveloped area and outside the boundaries of a designated MS4 permitted area? Historically undeveloped areas are locations where no commercial buildings are located within one-half (0.5) miles of the proposed project limits and the surrounding land use is historically agricultural, forest, or ranch lands.
If "Yes" is selected, the ISA is complete. The proposed project has a low potential to encounter contamination. Complete Sections 9 and 10 of this ISA and maintain a copy and all applicable attachments in the project file. If "No" is selected, proceed to Section 3.2 of this ISA.	
Section 3.2 **Note:** Determine if the project includes any of the activities listed below:	
☐ Yes ☒ No	**Project Excavations:** Will the work consist of substantial excavation operations. Substantial excavation includes, but is not necessarily limited to: • Underpass construction, • Storm sewer installations, and • Trenching or tunneling that would require temporary or permanent shoring.

☐ Yes ☒ No	**Dewatering of Groundwater:** Are there proposed de-watering operations. If yes, what is the estimated depth to groundwater?
☐ Yes ☒ No	**Encroachments:** Are there known or potential encroachments into the project area? Encroachments include soil and groundwater contamination, dump sites, tanks, and other issues in the ROW.
☒ Yes ☐ No	**ROW and Easements:** Are there any acquisitions of new ROW, easements, temporary construction easements planned for the project?

3.3 Complete the appropriate box below:

☒ If Section 3.2 contains any "Yes" answers, please proceed to Section 4.

☐ If Section 3.2 contains all "No" answers, proceed to Section 6, Site Survey. Please perform a site survey documenting the results in Section 6 and then mark the appropriate box below. If a Phase I ESA has been prepared for this project, you may use the applicable site survey information from the Phase I ESA.

☐ The site survey did not identify evidence of any environmental concerns listed in Section 6. The ISA is complete. Complete Sections 9 and 10 and maintain a copy of the ISA and all applicable attachments in the project file.

☐ The site survey identified evidence of environmental concerns listed in Section 6. Continue with Section 4.

Section 4: Current and Past Land Use Information

Note: Review and assess current and past land use (up to 50 years) in the project area. Document and attach sources that were reviewed. If one or more Phase I ESAs were prepared for this project, please use applicable information from the Phase I ESAs to help complete this section of the ISA.

☒Yes ☐ No ☐ Not Available ☐ Not Applicable	**4.1 Review Current and Past USGS 7.5 Minute Topographic Maps of the project area:** Look for oil & gas pipelines, tanks, landfills, or other industrial features. Describe any concerns:None		
	List Topo Maps Reviewed:	Dates:	Comments:
	Lufkin, TX Redland, TX	1947, 1996, 2004, 2010	Primarily rural project area with railroad located to the south of project area. Minimal residential development along Winston Ranch 8 Road and light commercial along US 59.
☒Yes ☐ No ☐ Not Available ☐ Not Applicable	**4.2 Review Current and Past Aerial Photographs of the project area:** Look for oil & gas pipelines, tanks, landfills, or other industrial features. Describe any concerns:None		
	List All Aerial Photos Reviewed:	Photo Dates:	Comments:
	Historicaerials.com	1980, 1980, 2004	Primarily rural project area with railroad located to the south of project area. Minimal residential development along Winston Ranch 8 Road and light commercial along US 59
☐Yes ☒ No ☐ Not Available ☐ Not Applicable	**4.3 Review Current and Past Right-of-Way Maps/Files*:** Look for oil & gas pipelines, tanks, landfills, or other industrial features. Describe any concerns:		
	List Maps/ Files & Dates Reviewed:	Comments:	

☐Yes ☒ No ☐ Not Available ☐ Not Applicable	**4.4 Review Sanborn Fire Insurance Maps/Files:** Look for tanks, oil & gas pipelines, landfills, or other industrial features. Describe any concerns:	
	List Maps/ Files & Dates Reviewed:	Comments:
☐Yes ☒ No ☐ Not Available ☐ Not Applicable	**4.5 Review TxDOT As-Built Plans*:** Were any concerns identified during previous work within the project limits? If yes, explain: If known, what is the previous Project CSJ:	
☐Yes ☒ No ☐ Not Available ☐ Not Applicable	**4.6 Review TxDOT Geotechnical Soil Boring Logs*:** Were any concerns noted on the boring logs such as unusual odors, visible contamination, trash, waste or debris? If yes, explain:	
☐Yes ☒ No ☐ Not Available	**4.7 Review TxDOT Temporary Use ROW Agreements (permits issued by the district to entities to occupy a portion of the ROW)*:** Were any concerns such as monitor wells or treatment systems identified within the ROW? For consultants: this information shall be supplied by TxDOT. If yes, explain:	
☐Yes ☒ No ☐ Not Available	**4.8 Review Notifications of Contamination to TxDOT*** (These are typically letters from TCEQ or third parties explaining the presence of contamination on TxDOT ROW): Were any concerns regarding contamination of ROW from off-site sources? If yes, explain:	

* For consultants: this information shall be supplied by TxDOT. If no information is supplied by TxDOT, then select Not Available.

Section 5: Complete a Regulatory Records Review (Database Search)

Note: Use the comment field in Section 5.1 to provide a synopsis of the total number of sites identified within the search distances of the regulatory record reviewed. No comments are required when no sites were identified or the regulatory record was not reviewed.

Select the appropriate box below:

☒ A Database search was conducted through a contracted service. Indicate in Section 5.1, and if applicable, Section 5.2, the regulatory records searched. Maintain a complete copy of the database search findings (contractor's report deliverable) in the project file with the ISA.

☐ A Database search was conducted in-house. For in-house database searches, not all databases need to be reviewed, but at a minimum the databases listed in Section 5.1 marked in **bold with a star(*)** must be reviewed. Include database records that list potential issues in the project file with the ISA. It is not necessary to include records of negative findings.

Section 5.1 Standard Database Sources of Environmental Information from Government Agency Records

Findings	Regulatory Record
☐**Sites Identified** ☒**No Sites Identified**	**Federal Active NPL or Not NPL list (CERCLIS or SEMS sites)*** **https://cumulis.epa.gov/supercpad/CurSites/srchsites.cfm**; **and/or** **https://www.epa.gov/cleanups/cleanups-my-community** (1 mile minimum search distance from project limits)
Comments for Sites Identified:	
☐**Sites Identified** ☒**No Sites Identified**	**Federal Archived NPL or Not NPL list (CERCLIS or SEMS sites)*** **https://cumulis.epa.gov/supercpad/CurSites/srchsites.cfm** (0.5 mile minimum search distance from project limits)
Comments for Sites Identified:	

☐Sites Identified ☒No Sites Identified ☐Not Reviewed	US EPA Brownfield Properties **https://www.epa.gov/cleanups/cleanups-my-community** (0.5 mile minimum search distance from project limits)
Comments for Sites Identified:	
☐Sites Identified ☒No Sites Identified ☐Not Reviewed	Federal RCRA Corrective Action (CORRACTS) list https://www.epa.gov/cleanups/cleanups-my-community, and/or http://www.epa.gov/enviro/ (1 mile minimum search distance from project limits)
Comments for Sites Identified:	
☐Sites Identified ☒No Sites Identified ☐Not Reviewed	Federal RCRA non-CORRACTS Treatment Storage Disposal (TSD) facilities list http://www.envcap.org/statetools/tsdf/ and/or http://www.epa.gov/enviro/ (0.5 mile minimum search distance from project limits)
Comments for Sites Identified:	
☒Sites Identified ☐No Sites Identified ☐Not Reviewed	Federal RCRA generators http://www.epa.gov/enviro/ (acquired property and adjoining properties)
Comments for Sites Identified: Map ID #1 - Randee Corporation/Envirovac Inc. - Used oil transporter. This operation appears to be closed. No concerns identified due to distance from proposed ROW.	
☐Sites Identified ☒No Sites Identified ☐Not Reviewed	Federal ERNS (or Responses) https://www.epa.gov/cleanups/cleanups-my-community (acquired property and adjoining properties)
Comments for Sites Identified:	
☒**Sites Identified** ☐**No Sites Identified**	**TCEQ Industrial Hazardous Waste Corrective Action (IHWCA) sites only*** **http://www15.tceq.texas.gov/crpub/** (1 mile minimum search distance from project limits)
Comments for Sites Identified: Map ID #11 - Loggins Storage Yard - Site no longer active. No concerns due to distance from project area. Map ID #14 - Cybershield of Texas - 2004 Inactive. No concerns due to distance from project area. Map ID #19 - Texas Signature Food - 2010 Inactive. No concerns due to distance from project area.	
☐**Sites Identified** ☒**No Sites Identified**	**TCEQ Superfund sites*** **http://www15.tceq.texas.gov/crpub/ and/or** **https://www.tceq.texas.gov/remediation/superfund/sites/index.html** (1 mile minimum search distance from project limits)
Comments for Sites Identified:	
☐**Sites Identified** ☒**No Sites Identified**	**Closed and abandoned municipal solid waste landfill sites*** **http://www.tceq.texas.gov/permitting/waste_permits/msw_permits/msw-data** (0.5 mile minimum search distance from project limits)
Comments for Sites Identified:	
☒**Sites Identified** ☐**No Sites Identified**	**TCEQ leaking petroleum storage tank remediation lists (LPST)*** **http://www15.tceq.texas.gov/crpub/** (0.5 mile minimum search distance from project limits)
Comments for Sites Identified: Map ID #6 - Former Redland Grocery/TxDOT Parcel 29 - Tanks were removed by TxDOT during 2014 construction project to the north. No concerns to site.	

Map ID #10 - Jasper Oil Co - 1994 - Groundwater impacted; public/domestic water supply well within 0.25 mi. No concerns due to distance from project area. No proposed ROW from this location. Map ID #14 - Chromium Corp/Cypershield of Texas - 1991 - one 1,000 gal kerosene UST removed with minor soil contamination. Final concurrence issued. No concerns due to distance from project area. Map ID #15 - Fifth Wheel of Texas Truck Stop - 1991 - 9 tanks removed from ground. No groundwater impact. Final concurrence issued. 1994 - 9 tanks removed from ground. Impacted groundwater discharge to SW used by human/endgr species LT 500 feet. No concerns due to distance from project area. Map ID #18 - Brookshire Brothers Inc - 1990 - soil contamination only. Final concurrence issued. Six tanks removed from ground. No concerns due to distance from project area.	
☒**Sites Identified** ☐**No Sites Identified**	**TCEQ registered petroleum storage tank lists (PST)*** http://www15.tceq.texas.gov/crpub/ (acquired property and adjoining properties)
Comments for Sites Identified: Map ID #6 - Former Redland Grocery/Parcel 23 - Removal of 2 ghost tanks and associated piping in preparation of TxDOT highway expansion. No concerns to site. Map ID #10 - Jasper Oil Co - 3 USTs (8,000 gal gasoline; 6,000 gal gasoline; 5,000 gal gasoline). No concerns due to distance from project area. No proposed ROW from this location. Map ID #13 - BNM Trucking - One 10,000 gallon AST diesel in 1995. No concerns due to distance from project area. No proposed ROW from this location.	
☒**Sites Identified** ☐**No Sites Identified**	**TCEQ voluntary cleanup program (VCP) sites*** http://www15.tceq.texas.gov/crpub/ (0.5 mile minimum search distance from project limits)
Comments for Sites Identified: Map ID #16 - Chromium Corporation - 2000 - electroplating operations. Soil and groundwater contamination. No concerns due to distance from project area. Map ID #17 - Hot Transport - 2011 - soil contamination of SVOCs, VOCs. Voluntary cleanup 2013; SVOCs, VOCs. No concerns due to distance from project area.	
☐Sites Identified ☒No Sites Identified ☐Not Reviewed	TCEQ Innocent Owner/ Operator (IOP) sites http://www15.tceq.texas.gov/crpub/ (0.5 mile minimum search distance from project limits)
Comments for Sites Identified:	
☐**Sites Identified** ☒**No Sites Identified**	**TCEQ Dry Cleaners remediation only Database*** http://www15.tceq.texas.gov/crpub/ (0.5 mile minimum search distance from project limits)
Comments for Sites Identified:	
☐**Sites Identified** ☒**No Sites Identified**	**Texas Railroad Commission VCP sites*** http://www.rrc.state.tx.us/oil-gas/environmental-cleanup-programs/site-remediation/voluntary-cleanup-program/ (0.5 mile minimum search distance from project limits)
Comments for Sites Identified:	
Section 5.2 List below other pertinent records reviewed such as local records and/or additional state records	
Record Source and Comments:	
Record Source and Comments:	

Section 6: Complete a Project Site Survey
Note: Do not document site survey concerns that were previously identified by the regulatory list search, by the Current and Past Land Use review, or both. In Section 6.1, describe the location and size of the concern. Attach site maps and photographs, as appropriate. If a Phase I ESA has been prepared for this project, you may use the applicable site survey information from the Phase I ESA and updated current site conditions, as needed. **Possible Site Survey Concerns:** The following items are to be used as a guide to help identify potential hazardous material issues during a site survey.

- underground storage tanks
- aboveground storage tanks
- injection wells, cisterns, sumps, dry wells
- floor drains, walls stained by substances other than water or emitting foul odors
- stockpiling, storage of material
- surface dumping of trash, garbage, refuse, rubbish, debris half exposed/buried, etc.
- stained, discolored, barren, exposed or foreign (fill) soil
- oil sheen or film on surface water, seeps, lagoons, ponds, or drainage basins
- changes in drainage patterns from possible fill areas
- Dead animals (fish, birds, etc.)
- vent pipes, fill pipes, or access ways indicating a fill pipe protruding from the ground
- electrical and transformer equipment storage or evidence of release
- groundwater monitoring wells and groundwater treatment systems
- vats, 55-gallon drums (labeled/unlabeled), canisters, barrels, bottles, etc.
- evidence of liquid spills
- damaged or discarded automotive or industrial batteries
- dead, damaged, or stressed vegetation
- pits, ponds, or lagoons associated with waste treatment or waste disposal
- security fencing, protected areas, placards, warning signs

Site Survey Date(s): July 20, 2017

6.1 Describe Concerns Observed During the Site Survey. **Do not** include concerns previously identified during the regulatory list search, the current and past land use review or both. Indicate if the concern is associated with existing ROW, proposed ROW, adjacent property, or easements. Provide address location (or relative location) and any additional information about the evidence identified; include photographs as an attachment to the ISA.

Comments or Concerns Identified: Three additional sites of concern were identified during the site survey. Refer to Attachment A, Figure 2 for locations, Attachment D for representative photographs, and Attachment E for database comparison notes.

Unmapped Site #1 - BKL Metal Recycling/B&B Metals. Main building would be displaced. Majority of stored scrap metal/materials outside proposed ROW. Refer to Photographs 1 and 2 in Attachment D. Potential impacts, additional info or investigation needed.

Unmapped Site #2 - Auto Repair Facility (Lawrence Jordan). Auto repair facility. Main repair shop will be a displacement. Refer to Photograph 8 in Attachment D. Potential impacts, additional info or investigation needed.

Unmapped Site #3 - Redland Collsion. Auto repair facility. Main repair shop will be a displacement. Refer to Photograph 9 in Attachment D. Potential impacts, additional info or investigation needed.

Section 7: Interviews

Section 7.1 Were interviews conducted? ☐**Yes** ☒**No**

Possible interviewees include local residents, TxDOT staff, fire department personnel, city or county department of health/environmental staff, city or county planning staff, TCEQ staff, TRRC staff, and current and former property owners or operators.

If one or more Phase I ESAs were prepared for this project, please use applicable interview information from the Phase I ESAs to help complete this section of the ISA.

Section 7.2 Interview Summary: Complete this section if interviews were conducted. Add additional rows as needed. Attach record of communications to the ISA.

Name:	Title:	Date:

Describe any potential concerns:

Name:	Title:	Date:
Describe any potential concerns:		
Name:	Title:	Date:
Describe any potential concerns:		

Section 8: Hazardous Material Concerns
On the list below, indicate if a concern is resolved or unresolved. "Unresolved" indicates additional investigation or research is required. "Resolved" indicates the concern has been resolved during the preparation of this ISA. If a concern is "Unresolved" or "Resolved", include a statement explaining the planned next steps to resolve the issue. If no concerns were identified, select "No Issue". For additional information regarding scheduling considerations, internal/external coordination and recommended practices for resolving hazmat issues please refer to TxDOT's *Environmental Tool Kit* web site. Contact TxDOT ENV Hazardous Material Management (HMM) for additional assistance.

8.1 Identify Type of Hazardous Material Concerns	
Resolution	**Type of Concern**
☐**Unresolved** ☐**Resolved** ☒**No Issue**	**Current or Past Land Use Concerns:** These concerns are associated with hazardous material issues identified in Section 4 that were not discovered during the database search in Section 5.1 or during the Site Survey in Section 6.1. Note: *For ECOS IIR development, the Available Contaminated Media would be "Other".*
Explain Unresolved or Resolved Issues:	
☒**Unresolved** ☐**Resolved** ☐**No Issue**	**Site Visit Concerns:** These concerns are associated with hazardous material issues discovered following the completion of Section 6 that were not previously discovered during the database search in Section 5.1 or during the current and past land use review in Section 4. Note: *For ECOS IIR development, the Available Contaminated Media would be "Other".*
Explain Unresolved or Resolved Issues: Three unmapped sites identified during the site survey. All three sites are located within proposed ROW. Refer to Section 6.1 for a discussion of these sites and the attachments for locations and representive photographs.	
☐**Unresolved** ☐**Resolved** ☐**No Issue** ☒**N/A**	**Interview Concerns:** These concerns are associated with any hazardous material issues discovered during an interview listed in Section 7, that were not previously discovered during the database search in Section 5.1, during the current and past land use review in Section 4, or during the Site Survey in Section 6.1. Note: *For ECOS IIR development, the Available Contaminated Media would be "Other".*
Explain Unresolved or Resolved Issues:	

☐**Unresolved** ☐**Resolved** ☒**No Issue**	**Petroleum Storage Tanks (PSTs) Concerns discovered during the database search:** PSTs are underground or aboveground storage tanks used to store fuel or other petroleum substances. Typically, these are found at gasoline and diesel refueling facilities. Select below all that apply.	
	☐Yes ☒No	ROW acquisition or partial acquisition of a parcel with one or more PSTs.
	☐Yes ☒No	Other- Describe:
Explain Unresolved or Resolved Issues:		
☐**Unresolved** ☒**Resolved** ☐**No Issue**	**Leaking Petroleum Storage Tanks (LPSTs) Concerns discovered during the database search:** LPSTs are PSTs that have caused or are suspected to have caused a release of fuel or other petroleum substances to the environment.	
	☐Yes ☒No	Additional Research is needed or uncertain of impacts from one or more LPSTs. Request assistance from ENV.
	☐Yes ☒No	ROW acquisition or partial acquisition of a parcel with one or more LPSTs.
	☒Yes ☐No	One or more LPSTs are located within 0.25 miles of the project.
	☐Yes ☒No	Other- Describe:
Explain Unresolved or Resolved Issues: Map ID #6 (Former Redland Grocery) and Map ID #10 (Jasper Oil Co) were both previous LPST sites within 0.25 miles of the project. Both site issues have been resolved.		
☐**Unresolved** ☐**Resolved** ☒**No Issue**	**Oil and Gas Activity Concerns**: TxDOT is concerned with the acquisition of oil and gas wells (and ancillary equipment) such as process, piping, production equipment, pipelines, etc. Select below all that apply.	
	☐Yes ☒No	Additional Research needed or uncertain of impacts. Request assistance from ENV.
	☐Yes ☒No	Database search identified TRRC VCP Site within 0.5 miles of project.
	☐Yes ☒No	Oil/ Gas Wells within future ROW.
	☐Yes ☒No	Spills or other Contamination Issues associated with ancillary equipment or pipelines.
	☐Yes ☒No	Other- Describe:
Explain Unresolved or Resolved Issues:		
☐**Unresolved** ☒**Resolved** ☐**No Issue**	**Non-LPST Source Contamination Concerns discovered during the database search**: These are sites or locations that have a potential for soil and groundwater contamination and are not associated with LPST sites. Select below all that apply.	
	☐Yes ☒No	Additional Research is needed or uncertain of impacts from a Non-LPST site. Request assistance from ENV.
	☐Yes ☒No	Database search identified SEMS Active NPL or Not NPL site(s) within 1 mile of the project. This may be identified on a database search as a CERCLIS or NPL site.
	☐Yes ☒No	Database search identified SEMS Archived NPL or Not NPL site(s) within 0.5 miles of the project. This may be identified on a database search as a CERCLIS NFRAP.
	☐Yes ☒No	Database search identified RCRA Corrective Action(s) site within 1 mile of project.
	☐Yes ☒No	Database search identified RCRA TSD facilities within 0.5 miles of project.
	☐Yes ☒No	Database search identified TCEQ IHW Corrective Action sites within 1 mile of project.
	☐Yes ☒No	Database search identified TCEQ Superfund sites within 1 mile of project.
	☒Yes ☐No	Database search identified TCEQ VCP sites within 0.5 miles of project.
	☐Yes ☒No	Database search identified TCEQ IOP sites within 0.5 miles of project.
	☐Yes ☒No	Other- Describe:

Explain Unresolved or Resolved Issues: Map ID #16 - Chromium Corporation (VCP) is within 0.5 mile of the project area. No concerns identified due to distance from project area.		
☐**Unresolved** ☐**Resolved** ☒**No Issue**	**Landfills/Waste Pits/Dump Site Concerns:** These concerns are associated with any known or suspected (based on visual observations) landfills, dump sites, or waste pits. These concerns may appear on a database search as CALF or MSWLF site. Additionally, the local Council of Governments (COG) maintains a list of closed and open landfills in your project area. Select below all that apply.	
	☐Yes ☒No	Additional research is needed or uncertain of impacts. Request assistance from ENV.
	☐Yes ☒No	Database search identified active/closed/abandoned CALF or MSWLF landfill sites within .5 miles of the project.
	☐Yes ☒No	Other- Describe:
Explain Unresolved or Resolved Issues:		

8.3 Did the ISA identify any Unresolved Hazardous Material concerns?

☐ No, unresolved hazardous materials concerns were identified and/or all potential concerns were resolved within the ISA. No further hazardous materials action is required. The ISA is complete for this project. Any unanticipated hazardous materials impacts encountered during the project construction phase shall be addressed in accordance with regulatory requirements and TxDOT standard specifications. Complete Sections 9 and 10 and maintain a copy of the ISA and all applicable attachments in the project file.

☒ Yes, the ISA identified one or more unresolved hazardous materials concerns requiring additional investigations or assessments. An Issues, Identification, and Resolution (IIR) form shalll be completed in ECOS to track the additional investigations and assessments. Complete Sections 9 and 10 and maintain a copy of the ISA and all applicable attachments in the project file.

Section 9: Reference Materials Utilized (Identify any referenced materials and attach them to the ISA or in the project file.			
Referenced Materials Used	☒ Project Map	☒ USGS Topo Maps	☒ Aerial Photographs
	☐ ROW Maps/Files	☐ Sanborn Fire Insurance Maps	☐ Temporary Use Agreements
	☐ TxDOT As-Built Plans	☐ Notifications	☒ Photographs
	☒ Project Schematics/Profiles	☒ Regulatory Database	☐ Record of Interviews
	☐ Other:		

Section 10: Contact/Completed by		
Name:	Susan Patterson	**Tel: 936-933-5793**
Title:	Sr. Environmental Planner	
Firm (District Section):	Atkins	
Address:	17220 Katy Freeway, Building 1, Suite 200, Houston, TX 77094	
Signature:	Susan Patterson	**Date:10/13/17**

Appendix A

The following table shows the revision history for this guidance document.

Revision History	
Effective Date	**Reason for and Description of the Change**
April 2017	Version 5 The cover page has additional fields related to specific project information. This is added to personalize the ISA to a project. Section 2 was modified to acknowledge that asbestos or lead-in-paint issues might exist on our construction projects, but the identification and resolution to these issues are outside of the ISA process and are handled programmatically by TxDOT (usually in CST or the ROW processes). Section 3 was modified by adding an additional screening option. You are now able to screen out of performing a full ISA if your project meets the parameters described. Section 6 was reformatted to remove the numerous selections related to the Possible Site Survey Concerns. Additionally, redundant questions were removed to make the section easier to use. Under the new format, the preparer is required to insert the survey dates and a description of what was identified during the survey. Minor changes were made to terminology throughout the ISA, this was performed to clarify and streamline the process. Section 8.1 has been modified to provide resolution to potential hazardous materials issues that can be resolved easily during the ISA process. Additionally, a comment field was added to provide direction related to issues requiring further action to resolve. This will streamline the process in reducing the amount of IIR entries requires in ECOS and will reduce the time required to review a project.
June 2016	Version 4 Modifications to Section 5: Web links and database names were modified based on changes made by regulatory agency websites.
October 2014	Version 3 Modifications to Section 2: Clarified this section to better define what are asbestos and lead-in-paint concerns. Changes were made due to numerous comments from the end-user. An additional note was added to this section. This note directs end-users to ENV-HMM for further assistance related to lead-in-paint issues. Modifications to Section 3: The question concerning Project Excavations in Section 3.1 was modified to match the definition used in Scoping Procedure for Categorically Excluded TxDOT Projects for Hazardous Materials found in the NEPA and Project Development Toolkit. Modifications to Section 5: Web links were modified based on changes made by regulatory agency websites. Modifications to 8.2: Clarified the “Yes” answer in 8.2 to remove the need for additional assessments for all identified hazardous materials concerns. The question was modified due to comments by the end-user.

August 2014	Version 2 Removed introductory note describing ISA threshold criteria. Note was removed because the ISA threshold criteria are located in other TxDOT guidance.
April 2014	Version 1 Released

Attachment A

Figures

Figure 1: Project Location Map

Figure 2: Hazardous Materials Locations

Figure 3: Project Layout (Schematic)

0 2,000 4,000
Feet

Texas Department of Transportation

Figure 1
Project Location

US 59: From FM 2021 to LP 287
Angelina County, Texas
CSJ: 0176-02-118

Prepared By: Atkins/CHUR5491	Scale: 1:24,000
Job No.: 100055054	Date: Aug 14, 2017

N:\Clients\S_T\TxDOT\US59_LufkinRedland\geo\figures\CIA Report 20170802\01_ProjectLocation.mxd

County Road 115

USFRSTX
COMMERCIAL METALS
Map ID: 2

USFRSTX
A-1 AUTO WRECKING OF LUFKIN
Map ID: 8

County Road 111

FM 2021

USICIS
USICISNPDES
TXNOV
LONE STAR AUTO SALVAGE
Map ID: 4

USRCRANGR06
ENVIROVAC INC
Map ID: 1

UNMAPPED SITE #1
BKL RECYCLING / B&B METALS

Martin Luther King Jr

TXPST
BNM TRUCKING LUFKIN
Map ID: 13

59

Zoo

TXIHWCA
TEXAS SIGNATURE FOOD
Map ID: 19

TXVCP
CHROMIUM CORPORATION
Map ID: 16

TXVCP
TXAPAR
HOT TRANSPORT
Map ID: 17

County Road 119

FM 2021

TXIHWCA
TXAPAR
CYBERSHIELD OF TEXAS
Map ID: 14

TXLPST
CHROMIUM CORP
Map ID: 14

State Loop 287

State Loop 287

FM 3521

LPST
BROOKSHIRE BROTHERS
Map ID: 18

MSWLF
LOGGINS STORAGE YARD MSWLF
Map ID: 11

TXLPST
FIFTH WHEEL OF TEXAS TRUCK STOP
Map ID: 15

County Road 111

US Hwy 59 Bus

County Road 120

bing

Hazmat Unmapped

Recorded Hazmat Site

Proposed ROW

Parcel Boundary

0 375 750 Feet

HAZMAT FIELD MAP
US 59 UPGRADE REDLAND
FROM SOUTH OF FM 2021
TO NORTH OF US 59/SL 287
ANGELINA COUNTY, TEXAS
CSJ: 0176-02-118

N:\Clients\S_TX\TxDOT\US59_Lufkin\Redland\geo\figures\Hazmat_Maps\FieldMap_Hazmat_20170717_yr2.mxd

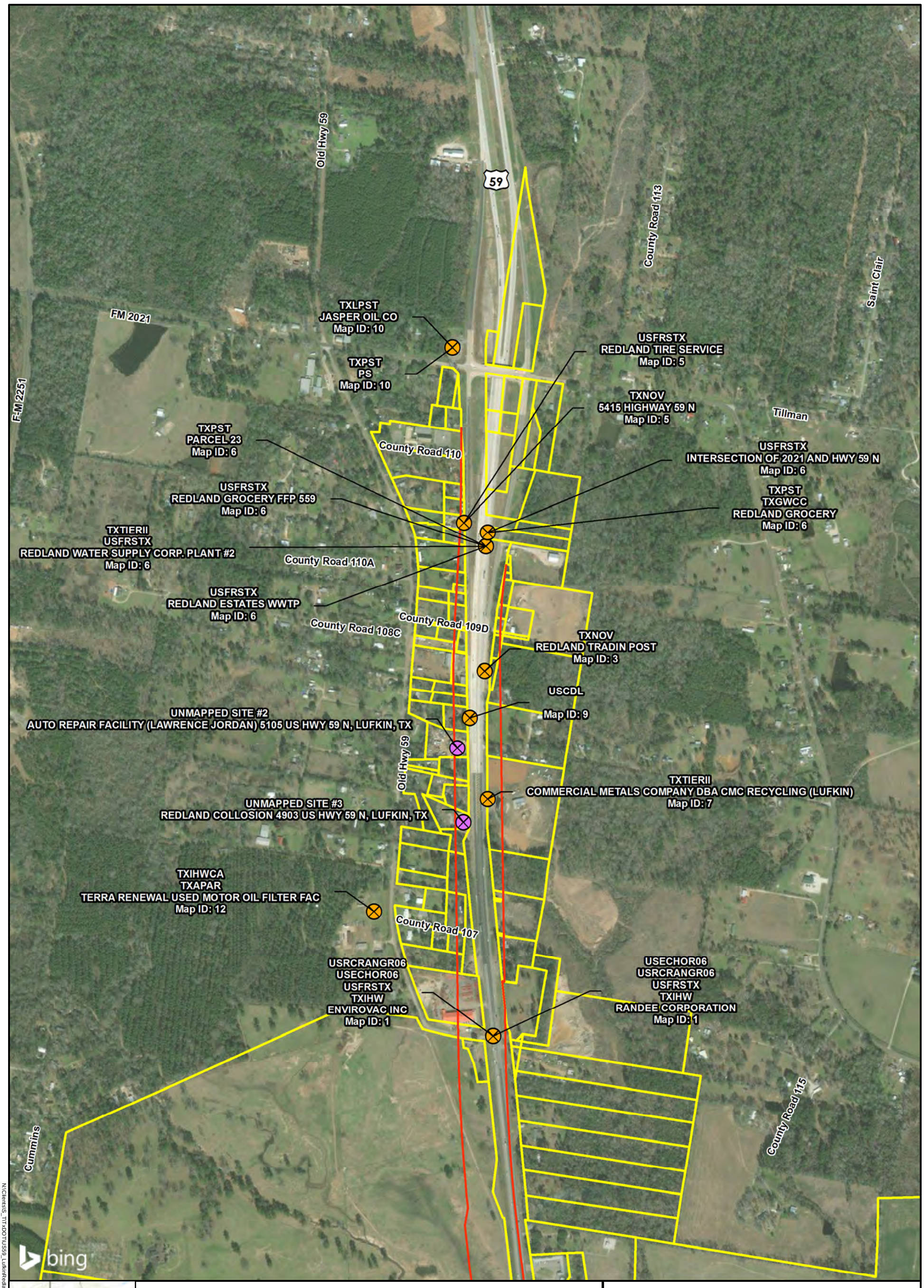

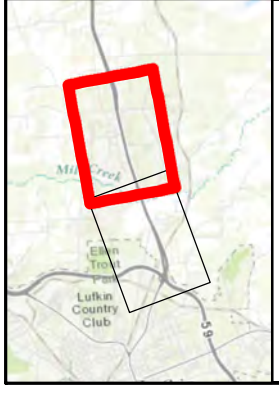

Hazmat Unmapped

Recorded Hazmat Site

Proposed ROW

Parcel Boundary

0 375 750 Feet

HAZMAT FIELD MAP
US 59 UPGRADE REDLAND
FROM SOUTH OF FM 2021
TO NORTH OF US 59/SL 287
ANGELINA COUNTY, TEXAS
CSJ: 0176-02-118

N:\Clients\S_TT\TxDOT\US59_Lufkin\Redland\geo\figures\Hazmat_Maps\FieldMap_Hazmat_20170717_v2.mxd

CONCEPTUAL LAYOUT

SHEET 1 OF 1

Texas Department of Transportation

LUFKIN DISTRICT
CSJ: 0176-02-118

STATE OF TEXAS
PRELIMINARY BRIDGE SCHEMATIC
US 59

ANGELINA COUNTY

PROJECT LIMITS:
SOUTH OF FM 2021 TO NORTH OF LP 287

CHERYL R. FLUGEL, PE, DISTRICT ENGINEER, LUFKIN DISTRICT

US 59 TRAFFIC VOLUMES:
PROJECTED: YEAR 2021: 24,000
PROJECTED: YEAR 2041: 34,000

EXISTING: NONE
PROPOSED: NONE
RAILROAD CROSSING: NONE

1 INCH = 100 FEET
0 50 100 200 300 400

NOT A BIDDING DOCUMENT

PRELIMINARY
SUBJECT TO CHANGE

PLAN VIEW LEGEND

- HISTORICAL MARKER
- OILGAS WELLS
- TCEQ PWS WELLS
- POTENTIAL WATERS OF THE US
- CEMETERIES
- 100 YR FLOOD ZONE
- EXISTING ROW
- PARCELS
- PROPOSED ROW
- RAILROAD
- RAMP
- FRONAGE ROAD
- LANE (TRAFFIC DIRECTION)
- CURVE DESIGNATION

CONCEPTUAL LAYOUT

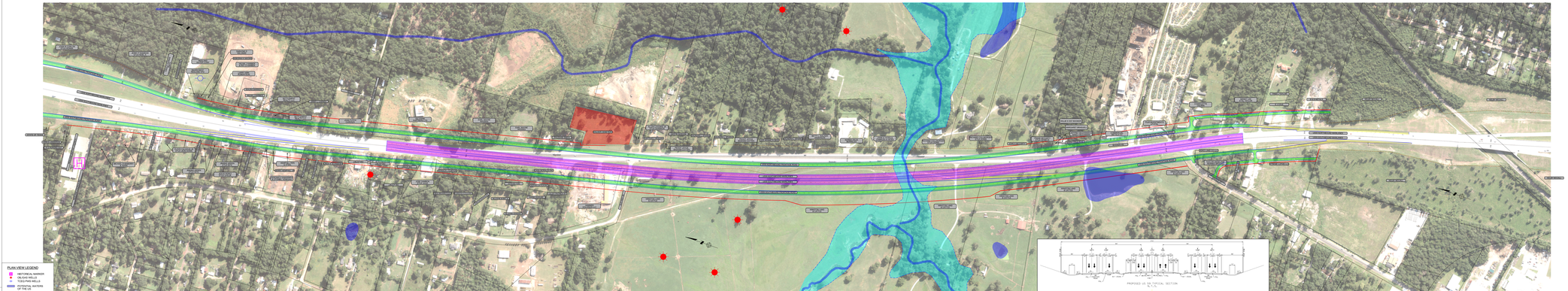

Texas Department of Transportation

LUFKIN DISTRICT
CSJ: 0176-02-118

STATE OF TEXAS
PRELIMINARY BRIDGE SCHEMATIC
US 59

ANGELINA COUNTY

PROJECT LIMITS:
SOUTH OF FM 2021 TO NORTH OF LP 287

CHERYL R. FLUGEL, PE, DISTRICT ENGINEER, LUFKIN DISTRICT

US 59 TRAFFIC VOLUMES:
PROJECTED: YEAR 2021: 24,000
PROJECTED: YEAR 2041: 34,000

NOT A BIDDING DOCUMENT

PLAN VIEW LEGEND

- HISTORICAL MARKER
- OILGAS WELLS
- TCEQ PWS WELLS
- POTENTIAL WATERS OF THE US
- CEMETERIES
- 100 YR FLOOD ZONE
- EXISTING ROW
- PARCELS
- PROPOSED ROW
- RAILROAD
- RAMP
- FRONAGE ROAD
- LANE (TRAFFIC DIRECTION)
- CURVE DESIGNATION

CONCEPTUAL LAYOUT

SHEET 1 OF 1

Attachment B

Project Description Summary

Project Description
US 59 Upgrade Redland
From south of FM 2021 to north of US 59/SL 287
Angelina County, Texas
CSJ: 0176-02-118

Existing Facility

The Texas Department of Transportation (TxDOT) proposes to upgrade US 59 to interstate standards by providing frontage roads from south of FM 2021 to north of US 59/SL 287. The total project length is 1.9 miles (mi).

The existing US 59 facility includes two 12-foot-wide northbound (NB) lanes, two 12-foot wide southbound (SB) lanes and a 16-foot center flush median (center turn lane). The existing right-of-way (ROW) is approximately 180 feet wide.

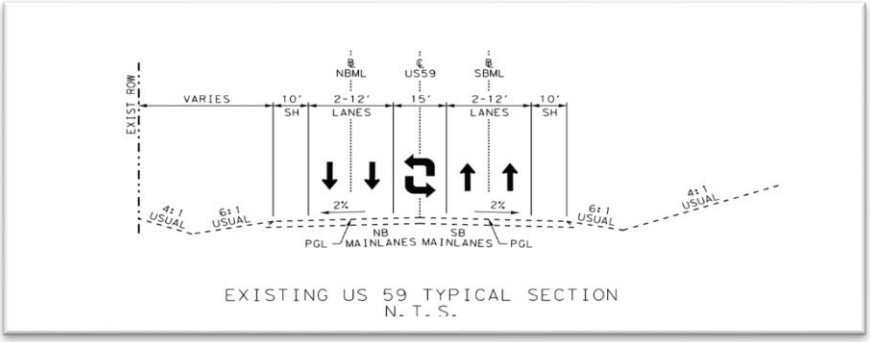

Proposed Facility

The proposed improvements include an approximate 372-foot-wide controlled access freeway section with 12-foot-wide NB and SB frontage roads and two 12-foot-wide main lanes in each direction. Controlled access means there will not be direct access to the main lanes. Access to the main lanes is allowed via entrance and exit ramps around the overpasses.

Total new ROW required is approximately 53.80 acres from 77 parcels and may be subsequently refined. No temporary or permanent easements appear to be required at this time.

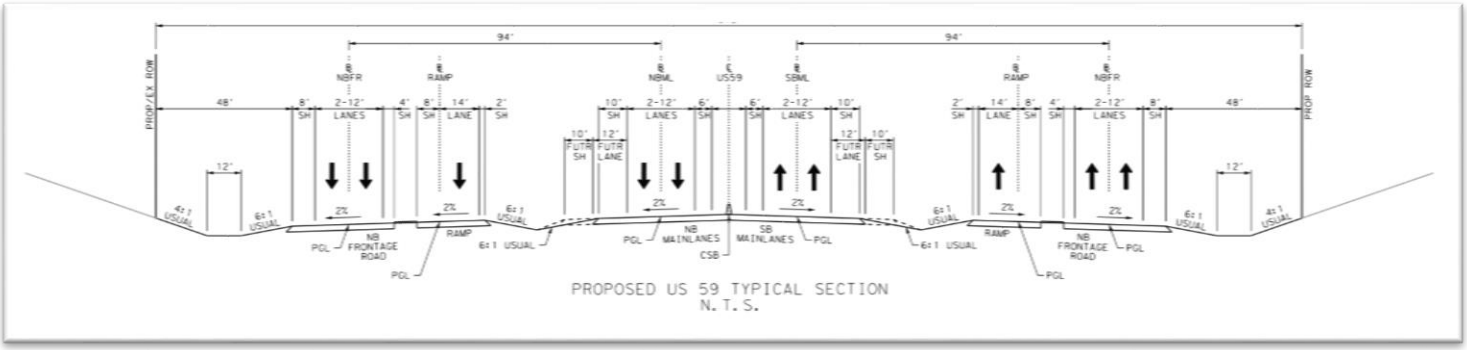

Attachment C

Regulatory Database Search

GeoSearch

On time. On target. In touch.™

E RecSearch Report

Satellite view

Target Property:

US 59 Redland
US Highway 59
Lufkin, Angelina County, Texas

Prepared For:

Atkins Global - Austin

Order #: 88958
Job #: 192816
Project #: 100055054
Date: 06/13/2017

Table of Contents

Target Property Summary 1

Database Summary 2

Database Radius Summary 7

Radius Map 11

Ortho Map 12

Topographic Map 13

Located Sites Summary 14

Unlocated Sites Summary 131

Environmental Records Definitions 133

Unlocatable Report . . . . . See Attachment

Zip Report . . . . . See Attachment

Disclaimer

This report was designed by GeoSearch to meet or exceed the records search requirements of the All Appropriate Inquiries Rule (40 CFR §312.26) and the current version of the ASTM International E1527, Standard Practice for Environmental Site Assessments: Phase I Environmental Site Assessment Process or, if applicable, the custom requirements requested by the entity that ordered this report. The records and databases of records used to compile this report were collected from various federal,state and local governmental entities. It is the goal of GeoSearch to meet or exceed the 40 CFR §312.26 and E1527 requirements for updating records by using the best available technology. GeoSearch contacts the appropriate governmental entities on a recurring basis. Depending on the frequency with which a record source or database of records is updated by the governmental entity, the data used to prepare this report may be updated monthly, quarterly, semi-annually, or annually.

The information provided in this report was obtained from a variety of public sources. GeoSearch cannot ensure and makes no warranty or representation as to the accuracy, reliability, quality, errors occurring from data conversion or the customer's interpretation of this report. This report was made by GeoSearch for exclusive use by its clients only. Therefore, this report may not contain sufficient information for other purposes or parties. GeoSearch and its partners, employees, officers And independent contractors cannot be held liable For actual, incidental, consequential, special or exemplary damages suffered by a customer resulting directly or indirectly from any information provided by GeoSearch.

Target Property Summary

Target Property Information

US 59 Redland
US Highway 59
Lufkin, Texas

Coordinates
Corridor

USGS Quadrangle
Lufkin, TX
Redland, TX

Geographic Coverage Information

County/Parish: Angelina (TX)
ZipCode(s):
Lufkin TX: 75901, 75904

Radon
* Target property is located in Radon Zone 3.
Zone 3 areas have a predicted average indoor radon screening level less than 2 pCi/L (picocuries per liter).

Database Summary

FEDERAL LISTING

Standard Environmental Records

Database	Acronym	Locatable	Unlocatable	Search Radius (miles)
EMERGENCY RESPONSE NOTIFICATION SYSTEM	ERNSTX	0	0	TP/AP
FEDERAL ENGINEERING INSTITUTIONAL CONTROL SITES	EC	0	0	TP/AP
LAND USE CONTROL INFORMATION SYSTEM	LUCIS	0	0	TP/AP
RCRA SITES WITH CONTROLS	RCRASC	0	0	TP/AP
RESOURCE CONSERVATION & RECOVERY ACT - GENERATOR	RCRAGR06	0	0	0.1250
RESOURCE CONSERVATION & RECOVERY ACT - NON-GENERATOR	RCRANGR06	3	0	0.1250
BROWNFIELDS MANAGEMENT SYSTEM	BF	0	0	0.5000
DELISTED NATIONAL PRIORITIES LIST	DNPL	0	0	0.5000
NO LONGER REGULATED RCRA NON-CORRACTS TSD FACILITIES	NLRRCRAT	0	0	0.5000
RESOURCE CONSERVATION & RECOVERY ACT - NON-CORRACTS TREATMENT, STORAGE & DISPOSAL FACILITIES	RCRAT	0	0	0.5000
SUPERFUND ENTERPRISE MANAGEMENT SYSTEM	SEMS	0	0	0.5000
SUPERFUND ENTERPRISE MANAGEMENT SYSTEM ARCHIVED SITE INVENTORY	SEMSARCH	0	0	0.5000
NATIONAL PRIORITIES LIST	NPL	0	0	1.0000
NO LONGER REGULATED RCRA CORRECTIVE ACTION FACILITIES	NLRRCRAC	0	0	1.0000
PROPOSED NATIONAL PRIORITIES LIST	PNPL	0	0	1.0000
RESOURCE CONSERVATION & RECOVERY ACT - CORRECTIVE ACTION FACILITIES	RCRAC	0	0	1.0000
RESOURCE CONSERVATION & RECOVERY ACT - SUBJECT TO CORRECTIVE ACTION FACILITIES	RCRASUBC	0	0	1.0000

SUB-TOTAL		3	0	

Additional Environmental Records

Database	Acronym	Locatable	Unlocatable	Search Radius (miles)
AEROMETRIC INFORMATION RETRIEVAL SYSTEM / AIR FACILITY SUBSYSTEM	AIRSAFS	0	0	TP/AP
BIENNIAL REPORTING SYSTEM	BRS	0	0	TP/AP
CERCLIS LIENS	SFLIENS	0	0	TP/AP
CLANDESTINE DRUG LABORATORY LOCATIONS	CDL	1	0	TP/AP
EPA DOCKET DATA	DOCKETS	0	0	TP/AP
ENFORCEMENT AND COMPLIANCE HISTORY INFORMATION	ECHOR06	5	0	TP/AP
FACILITY REGISTRY SYSTEM	FRSTX	14	0	TP/AP

Database Summary

Database	Acronym	Locatable	Unlocatable	Search Radius (miles)
HAZARDOUS MATERIALS INCIDENT REPORTING SYSTEM	HMIRSR06	0	0	TP/AP
INTEGRATED COMPLIANCE INFORMATION SYSTEM (FORMERLY DOCKETS)	ICIS	1	0	TP/AP
INTEGRATED COMPLIANCE INFORMATION SYSTEM NATIONAL POLLUTANT DISCHARGE ELIMINATION SYSTEM	ICISNPDES	1	0	TP/AP
MATERIAL LICENSING TRACKING SYSTEM	MLTS	0	0	TP/AP
NATIONAL POLLUTANT DISCHARGE ELIMINATION SYSTEM	NPDESR06	0	0	TP/AP
PCB ACTIVITY DATABASE SYSTEM	PADS	0	0	TP/AP
PERMIT COMPLIANCE SYSTEM	PCSR06	0	0	TP/AP
SECTION SEVEN TRACKING SYSTEM	SSTS	0	0	TP/AP
TOXIC SUBSTANCE CONTROL ACT INVENTORY	TSCA	0	0	TP/AP
TOXICS RELEASE INVENTORY	TRI	0	0	TP/AP
HISTORICAL GAS STATIONS	HISTPST	0	0	0.2500
MINE SAFETY AND HEALTH ADMINISTRATION MASTER INDEX FILE	MSHA	0	0	0.2500
MINERAL RESOURCE DATA SYSTEM	MRDS	0	0	0.2500
OPEN DUMP INVENTORY	ODI	0	0	0.5000
SURFACE MINING CONTROL AND RECLAMATION ACT SITES	SMCRA	0	0	0.5000
URANIUM MILL TAILINGS RADIATION CONTROL ACT SITES	USUMTRCA	0	0	0.5000
DEPARTMENT OF DEFENSE SITES	DOD	0	0	1.0000
FORMER MILITARY NIKE MISSILE SITES	NMS	0	0	1.0000
FORMERLY USED DEFENSE SITES	FUDS	0	0	1.0000
RECORD OF DECISION SYSTEM	RODS	0	0	1.0000

SUB-TOTAL		22	0	

Database Summary

STATE (TX) LISTING

Standard Environmental Records

Database	Acronym	Locatable	Unlocatable	Search Radius (miles)
STATE INSTITUTIONAL/ENGINEERING CONTROL SITES	SIEC01	0	0	TP/AP
DRY CLEANER REGISTRATION DATABASE	DCR	0	0	0.2500
PETROLEUM STORAGE TANKS	PST	5	0	0.2500
BROWNFIELDS SITE ASSESSMENTS	BSA	0	0	0.5000
CLOSED & ABANDONED LANDFILL INVENTORY	CALF	0	0	0.5000
LEAKING PETROLEUM STORAGE TANKS	LPST	7	0	0.5000
MUNICIPAL SOLID WASTE LANDFILL SITES	MSWLF	2	0	0.5000
RADIOACTIVE WASTE SITES	RWS	0	0	0.5000
RAILROAD COMMISSION VCP AND BROWNFIELD SITES	RRCVCP	0	0	0.5000
VOLUNTARY CLEANUP PROGRAM SITES	VCP	2	0	0.5000
INDUSTRIAL AND HAZARDOUS WASTE CORRECTIVE ACTION SITES	IHWCA	4	0	1.0000
STATE SUPERFUND SITES	SF	0	0	1.0000

SUB-TOTAL		20	0	

Additional Environmental Records

Database	Acronym	Locatable	Unlocatable	Search Radius (miles)
GROUNDWATER CONTAMINATION CASES	GWCC	1	0	TP/AP
HISTORIC GROUNDWATER CONTAMINATION CASES	HISTGWCC	0	0	TP/AP
MUNICIPAL SETTING DESIGNATIONS	MSD	0	0	TP/AP
NOTICE OF VIOLATIONS	NOV	3	0	TP/AP
SPILLS LISTING	SPILLS	0	0	TP/AP
TCEQ LIENS	LIENS	0	0	TP/AP
TIER I I CHEMICAL REPORTING PROGRAM FACILITIES	TIERII	8	0	TP/AP
INDUSTRIAL AND HAZARDOUS WASTE SITES	IHW	2	0	0.2500
PERMITTED INDUSTRIAL HAZARDOUS WASTE SITES	PIHW	0	0	0.2500
AFFECTED PROPERTY ASSESSMENT REPORTS	APAR	3	0	0.5000
DRY CLEANER REMEDIATION PROGRAM SITES	DCRPS	0	0	0.5000
INNOCENT OWNER / OPERATOR DATABASE	IOP	0	0	0.5000
RECYCLING FACILITIES	WMRF	0	0	0.5000
SALT CAVERNS FOR PETROLEUM STORAGE	STCV	0	0	0.5000

SUB-TOTAL		17	0	

Database Summary

TRIBAL LISTING

Standard Environmental Records

Database	Acronym	Locatable	Unlocatable	Search Radius (miles)
UNDERGROUND STORAGE TANKS ON TRIBAL LANDS	USTR06	0	0	0.2500
LEAKING UNDERGROUND STORAGE TANKS ON TRIBAL LANDS	LUSTR06	0	0	0.5000
OPEN DUMP INVENTORY ON TRIBAL LANDS	ODINDIAN	0	0	0.5000
SUB-TOTAL		0	0	

Additional Environmental Records

Database	Acronym	Locatable	Unlocatable	Search Radius (miles)
INDIAN RESERVATIONS	INDIANRES	0	0	1.0000
SUB-TOTAL		0	0	

TOTAL		62	0	

Database Radius Summary

FEDERAL LISTING

*Standard environmental records are displayed in **bold**.*

Acronym	Search Radius (miles)	TP/AP (0 - 0.02)	1/8 Mile (> TP/AP)	1/4 Mile (> 1/8)	1/2 Mile (> 1/4)	1 Mile (> 1/2)	> 1 Mile	Total
AIRSAFS	0.0200	0	NS	NS	NS	NS	NS	0
BRS	0.0200	0	NS	NS	NS	NS	NS	0
CDL	0.0200	1	NS	NS	NS	NS	NS	1
DOCKETS	0.0200	0	NS	NS	NS	NS	NS	0
EC	**0.0200**	**0**	**NS**	**NS**	**NS**	**NS**	**NS**	**0**
ECHOR06	0.0200	5	NS	NS	NS	NS	NS	5
ERNSTX	**0.0200**	**0**	**NS**	**NS**	**NS**	**NS**	**NS**	**0**
FRSTX	0.0200	14	NS	NS	NS	NS	NS	14
HMIRSR06	0.0200	0	NS	NS	NS	NS	NS	0
ICIS	0.0200	1	NS	NS	NS	NS	NS	1
ICISNPDES	0.0200	1	NS	NS	NS	NS	NS	1
LUCIS	**0.0200**	**0**	**NS**	**NS**	**NS**	**NS**	**NS**	**0**
MLTS	0.0200	0	NS	NS	NS	NS	NS	0
NPDESR06	0.0200	0	NS	NS	NS	NS	NS	0
PADS	0.0200	0	NS	NS	NS	NS	NS	0
PCSR06	0.0200	0	NS	NS	NS	NS	NS	0
RCRASC	**0.0200**	**0**	**NS**	**NS**	**NS**	**NS**	**NS**	**0**
SFLIENS	0.0200	0	NS	NS	NS	NS	NS	0
SSTS	0.0200	0	NS	NS	NS	NS	NS	0
TRI	0.0200	0	NS	NS	NS	NS	NS	0
TSCA	0.0200	0	NS	NS	NS	NS	NS	0
RCRAGR06	**0.1250**	**0**	**0**	**NS**	**NS**	**NS**	**NS**	**0**
RCRANGR06	**0.1250**	**3**	**0**	**NS**	**NS**	**NS**	**NS**	**3**
HISTPST	0.2500	0	0	0	NS	NS	NS	0
MRDS	0.2500	0	0	0	NS	NS	NS	0
MSHA	0.2500	0	0	0	NS	NS	NS	0
BF	**0.5000**	**0**	**0**	**0**	**0**	**NS**	**NS**	**0**
DNPL	**0.5000**	**0**	**0**	**0**	**0**	**NS**	**NS**	**0**
NLRRCRAT	**0.5000**	**0**	**0**	**0**	**0**	**NS**	**NS**	**0**
ODI	0.5000	0	0	0	0	NS	NS	0
RCRAT	**0.5000**	**0**	**0**	**0**	**0**	**NS**	**NS**	**0**
SEMS	**0.5000**	**0**	**0**	**0**	**0**	**NS**	**NS**	**0**
SEMSARCH	**0.5000**	**0**	**0**	**0**	**0**	**NS**	**NS**	**0**
SMCRA	0.5000	0	0	0	0	NS	NS	0
USUMTRCA	0.5000	0	0	0	0	NS	NS	0

Database Radius Summary

Acronym	Search Radius (miles)	TP/AP (0 - 0.02)	1/8 Mile (> TP/AP)	1/4 Mile (> 1/8)	1/2 Mile (> 1/4)	1 Mile (> 1/2)	> 1 Mile	Total
DOD	1.0000	0	0	0	0	0	NS	0
FUDS	1.0000	0	0	0	0	0	NS	0
NLRRCRAC	**1.0000**	**0**	**0**	**0**	**0**	**0**	**NS**	**0**
NMS	1.0000	0	0	0	0	0	NS	0
NPL	**1.0000**	**0**	**0**	**0**	**0**	**0**	**NS**	**0**
PNPL	**1.0000**	**0**	**0**	**0**	**0**	**0**	**NS**	**0**
RCRAC	**1.0000**	**0**	**0**	**0**	**0**	**0**	**NS**	**0**
RCRASUBC	**1.0000**	**0**	**0**	**0**	**0**	**0**	**NS**	**0**
RODS	1.0000	0	0	0	0	0	NS	0

SUB-TOTAL		25	0	0	0	0	0	25

Database Radius Summary

STATE (TX) LISTING

*Standard environmental records are displayed in **bold**.*

Acronym	Search Radius (miles)	TP/AP (0 - 0.02)	1/8 Mile (> TP/AP)	1/4 Mile (> 1/8)	1/2 Mile (> 1/4)	1 Mile (> 1/2)	> 1 Mile	Total
GWCC	0.0200	1	NS	NS	NS	NS	NS	1
HISTGWCC	0.0200	0	NS	NS	NS	NS	NS	0
LIENS	0.0200	0	NS	NS	NS	NS	NS	0
MSD	0.0200	0	NS	NS	NS	NS	NS	0
NOV	0.0200	3	NS	NS	NS	NS	NS	3
SIEC01	**0.0200**	**0**	**NS**	**NS**	**NS**	**NS**	**NS**	**0**
SPILLS	0.0200	0	NS	NS	NS	NS	NS	0
TIERII	0.0200	8	NS	NS	NS	NS	NS	8
DCR	**0.2500**	**0**	**0**	**0**	**NS**	**NS**	**NS**	**0**
IHW	0.2500	2	0	0	NS	NS	NS	2
PIHW	0.2500	0	0	0	NS	NS	NS	0
PST	**0.2500**	**3**	**1**	**1**	**NS**	**NS**	**NS**	**5**
APAR	0.5000	0	0	1	2	NS	NS	3
BSA	**0.5000**	**0**	**0**	**0**	**0**	**NS**	**NS**	**0**
CALF	**0.5000**	**0**	**0**	**0**	**0**	**NS**	**NS**	**0**
DCRPS	0.5000	0	0	0	0	NS	NS	0
IOP	0.5000	0	0	0	0	NS	NS	0
LPST	**0.5000**	**2**	**1**	**0**	**4**	**NS**	**NS**	**7**
MSWLF	**0.5000**	**1**	**1**	**0**	**0**	**NS**	**NS**	**2**
RRCVCP	**0.5000**	**0**	**0**	**0**	**0**	**NS**	**NS**	**0**
RWS	**0.5000**	**0**	**0**	**0**	**0**	**NS**	**NS**	**0**
STCV	0.5000	0	0	0	0	NS	NS	0
VCP	**0.5000**	**0**	**0**	**0**	**2**	**NS**	**NS**	**2**
WMRF	0.5000	0	0	0	0	NS	NS	0
IHWCA	**1.0000**	**0**	**0**	**1**	**2**	**1**	**NS**	**4**
SF	**1.0000**	**0**	**0**	**0**	**0**	**0**	**NS**	**0**

SUB-TOTAL		20	3	3	10	1	0	37

Database Radius Summary

TRIBAL LISTING

*Standard environmental records are displayed in **bold**.*

Acronym	Search Radius (miles)	TP/AP (0 - 0.02)	1/8 Mile (> TP/AP)	1/4 Mile (> 1/8)	1/2 Mile (> 1/4)	1 Mile (> 1/2)	> 1 Mile	Total
USTR06	**0.2500**	**0**	**0**	**0**	**NS**	**NS**	**NS**	**0**
LUSTR06	**0.5000**	**0**	**0**	**0**	**0**	**NS**	**NS**	**0**
ODINDIAN	**0.5000**	**0**	**0**	**0**	**0**	**NS**	**NS**	**0**
INDIANRES	1.0000	0	0	0	0	0	NS	0
SUB-TOTAL		0	0	0	0	0	0	0
TOTAL		45	3	3	10	1	0	62

NOTES:
NS = NOT SEARCHED
TP/AP = TARGET PROPERTY/ADJACENT PROPERTY

RADIUS MAP

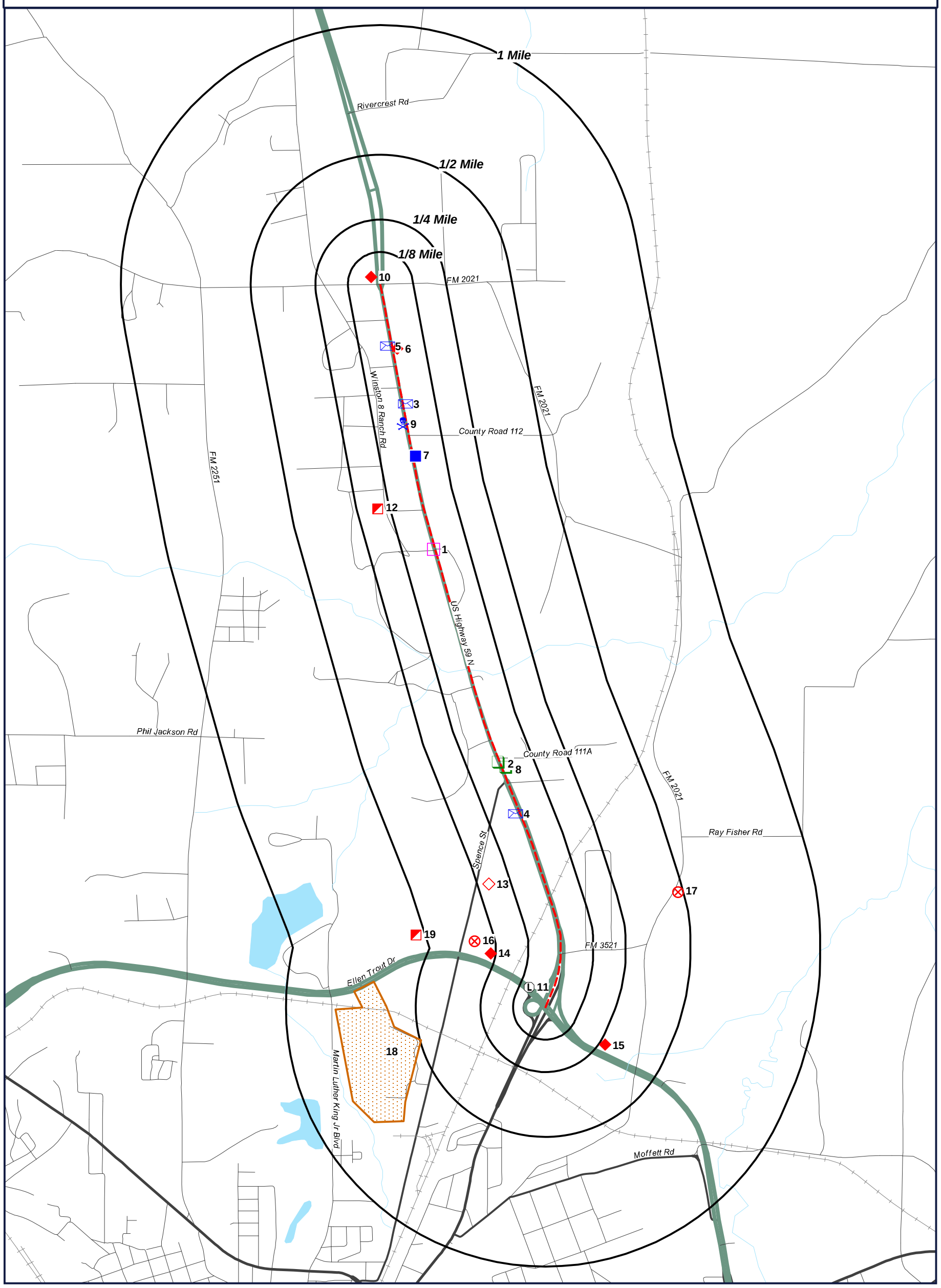

Target Property (TP)
RCRANGR06
FRSTX
NOV
LPST
TIERII
CDL
MSWLF
IHWCA
PST
VCP
LPST

US 59 Redland
US Highway 59
Lufkin, Texas

N
W E
S

0' 1000' 2000' 3000'
SCALE: 1" = 2000'

GeoSearch www.geo-search.com - phone: 866-396-0042 - fax: 512-472-9967

JOB #: 192816 - 6/13/2017

ORTHOPHOTO MAP

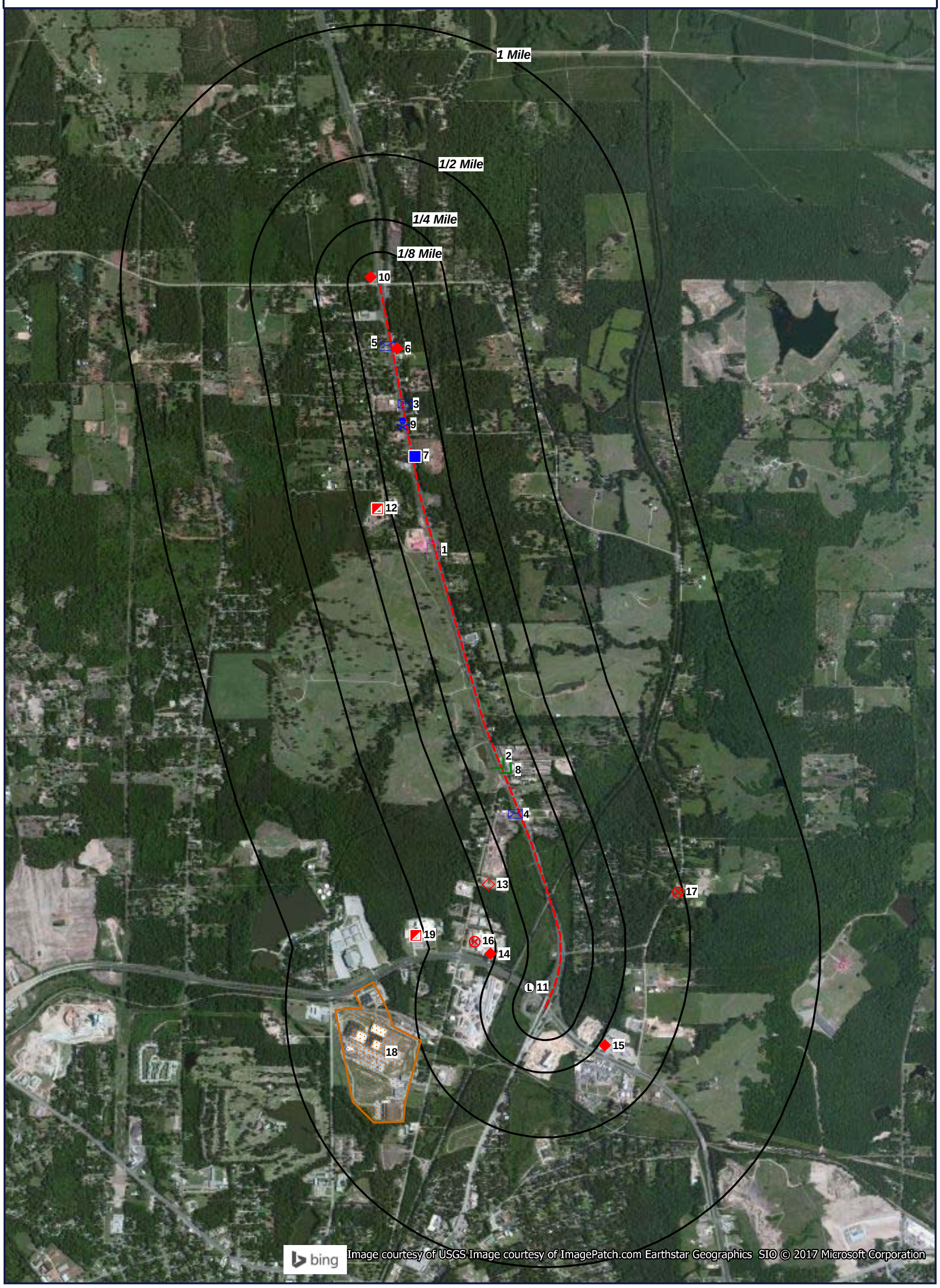

Target Property (TP)
RCRANGR06
FRSTX
NOV
LPST
TIERII
CDL
MSWLF
IHWCA
PST
VCP
LPST

Quadrangle(s): Lufkin, Redland
US 59 Redland
US Highway 59
Lufkin, Texas

N
W E
S

0' 1000' 2000' 3000'
SCALE: 1" = 2000'

GeoSearch www.geo-search.com - phone: 866-396-0042 - fax: 512-472-9967

JOB #: 192816 - 6/13/2017

TOPOGRAPHIC MAP

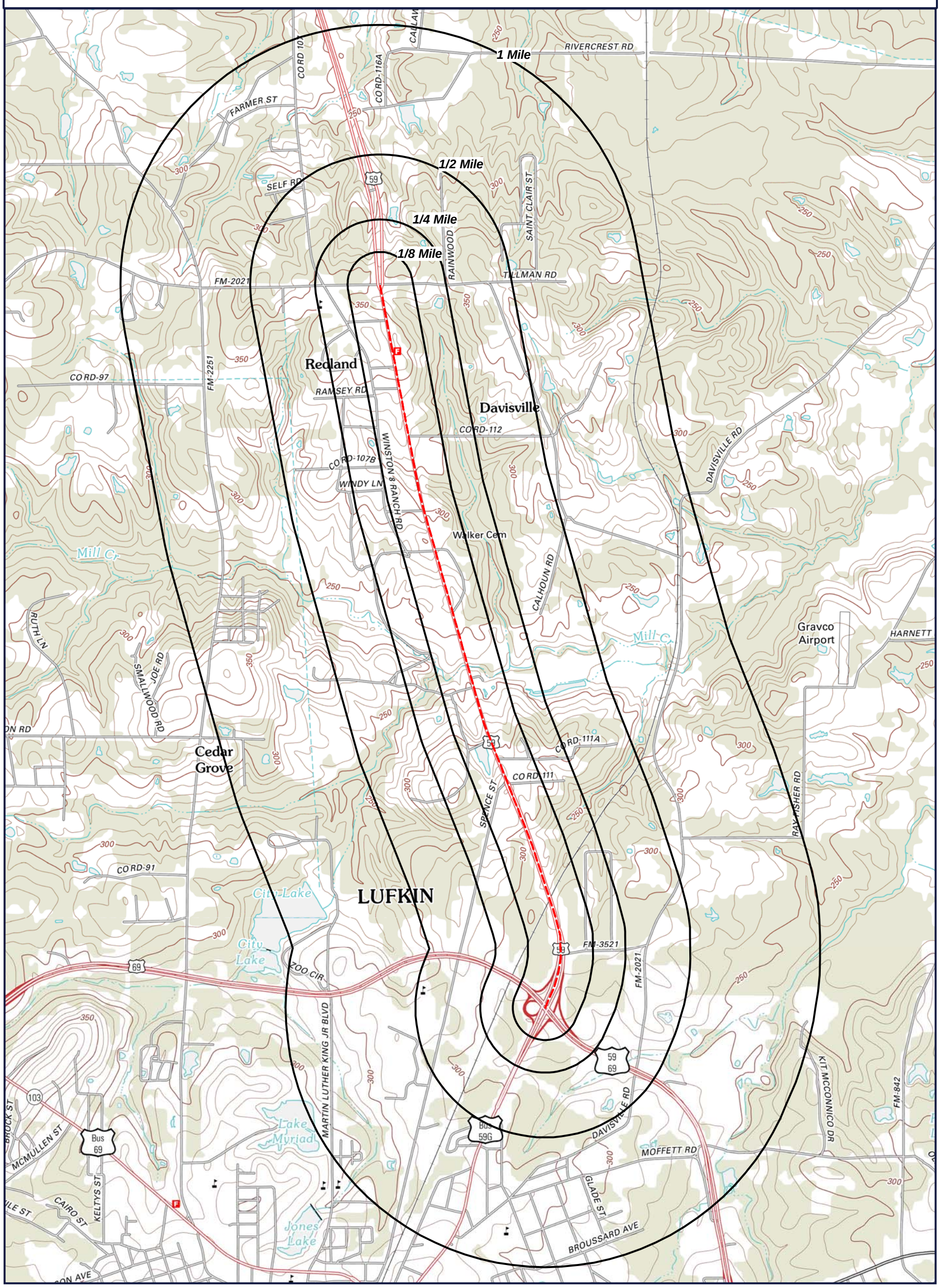

Target Property (TP)

Quadrangle(s): Lufkin, Redland
Source: USGS, 02/04/2013
US 59 Redland
US Highway 59
Lufkin, Texas

N W E S

0' 1000' 2000' 3000'
SCALE: 1" = 2000'

Located Sites Summary

*NOTE: Standard environmental records are displayed in **bold**.*

Map ID#	Database Name	Site ID#	Distance From Site	Site Name	Address	PAGE #
1	ECHOR06	110012816532	0.01 mi. NW (53 ft.)	ENVIROVAC INC	4501 HWY 59 N, LUFKIN, TX 75904	17
1	ECHOR06	110008171959	0.01 mi. NW (53 ft.)	ENVIROVAC INC	WINSTON AND RANCHER STREET, LUFKIN, TX 75904	18
1	IHW	40887	0.01 mi. NW (53 ft.)	RANDEE	4501 US HIGHWAY 59 N, LUFKIN, TX 75901	19
1	IHW	87083	0.01 mi. NW (53 ft.)	ENVIROVAC	4501 US HIGHWAY 59 N, LUFKIN, TX 75901	20
1	FRSTX	110008173733	0.01 mi. NW (53 ft.)	RANDEE CORPORATION	US HIGHWAY 59 N, LUFKIN, TX 75901	21
1	FRSTX	110034230507	0.01 mi. NW (53 ft.)	ENVIROVAC	4501 US HIGHWAY 59 N, LUFKIN, TX 75901	22
1	FRSTX	110012816532	0.01 mi. NW (53 ft.)	ENVIROVAC INC	4501 HWY 59 N, LUFKIN, TX 75904	23
1	FRSTX	110008171959	0.01 mi. NW (53 ft.)	ENVIROVAC INC	WINSTON AND RANCHER STREET, LUFKIN, TX 75904	24
1	FRSTX	110034507807	0.01 mi. NW (53 ft.)	ENVIRO VAC	WINSTON 2 RR RT 17 BOX 4638 --- WINSTON 2 RR RT 17, LUFKIN, TX 75904	25
1	***MSWLF***	***2237***	***0.01 mi. NW (53 ft.)***	***RANDEE LIQUID WASTE PROCESSING FACILITY***	***4501 US HIGHWAY 59 N LUFKIN, LUFKIN, TX 75901***	***26***
1	***RCRANGR06***	***TXT982813800***	***0.01 mi. NW (53 ft.)***	***RANDEE CORPORATION***	***US HIGHWAY 59 N, LUFKIN, TX 75901***	***27***
1	***RCRANGR06***	***TXR000049924***	***0.01 mi. NW (53 ft.)***	***ENVIROVAC INC***	***4501 HWY 59 N, LUFKIN, TX 75904***	***29***
1	***RCRANGR06***	***TXR000040329***	***0.01 mi. NW (53 ft.)***	***ENVIROVAC INC***	***WINSTON AND RANCHER STREET RT 17 BOX 4638, LUFKIN, TX 75904***	***31***
1	ECHOR06	110008173733	0.01 mi. NW (53 ft.)	RANDEE CORPORATION	US HIGHWAY 59 N, LUFKIN, TX 75901	33
2	FRSTX	110034081632	0.01 mi. NW (53 ft.)	GILSTRAP SALVAGE METALS	4060 US HIGHWAY 59 N, LUFKIN, TX 75901	34
3	NOV	RN106299712	0.02 mi. NE (106 ft.)	REDLAND TRADIN POST	5160 HWY 59 N, LUFKIN, TX 75901	35
4	ICIS	110022868949	0.02 mi. W (106 ft.)	LONE STAR AUTO SALVAGE	LONE STAR AUTO SALVAGE, LUFKIN, TX 75901	36
4	ECHOR06	110022868949	0.02 mi. W (106 ft.)	LONE STAR AUTO SALVAGE	LONE STAR AUTO SALVAGE, LUFKIN, TX 75901	37
4	ECHOR06	110022469103	0.02 mi. W (106 ft.)	LONE STAR AUTO SALVAGE	1/2 MI. N. OF LOOP 287 ON HWY., LUFKIN, TX 75901	38
4	FRSTX	110022868949	0.02 mi. W (106 ft.)	LONE STAR AUTO SALVAGE	LONE STAR AUTO SALVAGE, LUFKIN, TX 75901	39
4	FRSTX	110022469103	0.02 mi. W (106 ft.)	LONE STAR AUTO SALVAGE	1/2 MI. N. OF LOOP 287 ON HWY., LUFKIN, TX 75901	40
4	ICISNPDES	TXU010515INPDES	0.02 mi. W (106 ft.)	LONE STAR AUTO SALVAGE	1/2 MI. N. OF LOOP 287 ON HWY., LUFKIN, TX 75901	41
4	NOV	RN105147276	0.02 mi. W (106 ft.)	LONE STAR AUTO SALVAGE	4115 HIGHWAY 59 N, LUFKIN, TX 75901	44
5	FRSTX	110034564291	0.02 mi. W (106 ft.)	REDLAND TIRE SERVICE	5415 US HIGHWAY 59 N, LUFKIN, TX 75901	45

5	NOV	RN105743348	0.02 mi. W (106 ft.)	5415 HIGHWAY 59 N	5415 HIGHWAY 59 N, LUFKIN, TX 75901	46
6	***PST***	***86636***	***0.02 mi. E (106 ft.)***	***FORMER REDLAND GROCERY***	***5460 HWY 59 N, LUFKIN, TX 75901***	***47***
6	***PST***	***86552***	***0.02 mi. NE (106 ft.)***	***PARCEL 23***	***5350 US HIGHWAY 59 N, LUFKIN, TX 75901***	***49***
6	GWCC	119262	0.02 mi. E (106 ft.)	FORMER REDLAND GORCERY	5360 HWY 59 N, LUFKIN, TX	51
6	TIERII	7RM2AE002RG4	0.02 mi. NE (106 ft.)	REDLAND WATER SUPPLY CORPORATION	5350 US HWY 59N, LUFKIN, TX 75901	52
6	TIERII	94CHB7002KS0	0.02 mi. NE (106 ft.)	REDLAND WSC WELL #2	5350 HWY 59N, LUFKIN, TX 75901	53
6	TIERII	50L7VK008FZ5	0.02 mi. NE (106 ft.)	REDLAND WATER SUPPLY CORP PLANT #2	5350 US HWY 59 N, LUFKIN, TX 75901	54
6	TIERII	5N1PP6002V4S	0.02 mi. NE (106 ft.)	REDLAND WATER SUPPLY CORP.PLANT#2	5350 US HWY 59 N, LUFKIN, TX 75901	55
6	TIERII	6D6W6P002LSH	0.02 mi. NE (106 ft.)	REDLAND WATER SUPPLY CORP. PLANT #2	5350 US HWY 59 N, LUFKIN, TX 75901	56
6	TIERII	8E6D1S006VFF	0.02 mi. NE (106 ft.)	REDLAND WSC WELL #2	5350 HWY 59 N, LUFKIN, TX 75901	57
6	TIERII	71KSEZ002065	0.02 mi. NE (106 ft.)	REDLAND WATER SUPPLY CORP. PLANT# 2	5350 US HWY 59 N, LUFKIN, TX 75901	58
6	FRSTX	110033694964	0.02 mi. E (106 ft.)	INTERSECTION OF 2021 AND HWY 59 N	5352 US HIGHWAY 59 N, LUFKIN, TX 75901	59
6	FRSTX	110039868603	0.02 mi. NE (106 ft.)	REDLAND ESTATES WWTP	5350 US HWY 59N, LUFKIN, TX 75901	60
6	FRSTX	110034539925	0.02 mi. NE (106 ft.)	REDLAND WSC	5350 US HIGHWAY 59 N, LUFKIN, TX 75901	61
6	FRSTX	110034929200	0.02 mi. NE (106 ft.)	REDLAND GROCERY FFP 559	5340 US HIGHWAY 59 N, LUFKIN, TX 75901	62
6	***LPST***	***119350***	***0.02 mi. E (106 ft.)***	***FORMER REDLAND GROCERY TXDOT PARCEL 29***	***5460 HWY 59 N, LUFKIN, TX***	***63***
6	***LPST***	***119262***	***0.02 mi. E (106 ft.)***	***FORMER REDLAND GORCERY***	***5360 HWY 59 N, LUFKIN, TX***	***64***
6	***PST***	***18495***	***0.02 mi. E (106 ft.)***	***REDLAND GROCERY***	***5360 US HIGHWAY 59 N, LUFKIN, TX 75901***	***65***
7	TIERII	4X9QJF02HQR1	0.02 mi. NE (106 ft.)	COMMERCIAL METALS COMPANY DBA CMC RECYCLING (LUFKIN)	4600 HIGHWAY 59 NORTH, LUFKIN, TX 75901	71
8	FRSTX	110033266338	0.02 mi. NE (106 ft.)	A-1 AUTO WRECKING OF LUFKIN	4045 US HIGHWAY 59 N, LUFKIN, TX 75901	73
9	CDL	807772999	0.02 mi. NW (106 ft.)		5151 NORTH 59 HIGHWAY, LUFKIN, TX	74
10	***LPST***	***108207***	***0.05 mi. NW (264 ft.)***	***JASPER OIL CO***	***US HWY 59 N & FM2021, LUFKIN, TX***	***75***
10	***PST***	***47789***	***0.05 mi. NW (264 ft.)***	***PS***	***5389 US HIGHWAY 59 N, LUFKIN, TX 75901***	***79***

Located Sites Summary

11	***MSWLF***	***100234***	***0.09 mi. W (475 ft.)***	***LOGGINS STORAGE YARD***	***ELLEN TROUT DR LOOP 287, LUFKIN, TX 75901***	***85***
12	APAR	40887	0.17 mi. W (898 ft.)	TERRA RENEWAL SERVICES	273 WINSTON 8 RANCH RD, LUFKIN, TX 75904	86
12	***IHWCA***	***40887***	***0.17 mi. W (898 ft.)***	***TERRA RENEWAL USED MOTOR OIL FILTER FAC***	***273 WINSTON 8 RANCH RD, LUFKIN, TX 75904***	***87***
13	***PST***	***67371***	***0.21 mi. W (1109 ft.)***	***BNM TRUCKING LUFKIN***	***2802 SPENCE ST, LUFKIN, TX 75904***	***88***
14	***IHWCA***	***30194***	***0.27 mi. W (1426 ft.)***	***CYBERSHIELD OF TEXAS***	***308 ELLEN TROUT DR, LUFKIN, TX 75904***	***90***
14	APAR	1227	0.27 mi. W (1426 ft.)	CYBERSHIELD OF TEXAS	308 ELLEN TROUT DR, LUFKIN, TX 75904	91
14	***LPST***	***100971***	***0.27 mi. W (1426 ft.)***	***CHROMIUM CORP***	***308 ELLEN TROUT DR, LUFKIN, TX***	***92***
14	***IHWCA***	***86033***	***0.27 mi. W (1426 ft.)***	***CYBERSHIELD OF TEXAS***	***308 ELLEN TROUT DR, LUFKIN, TX 75904***	***94***
15	***LPST***	***101596***	***0.28 mi. SE (1478 ft.)***	***FIFTH WHEEL OF TEXAS TRUCK STOP***	***4000 N MEDFORD DR, LUFKIN, TX***	***95***
15	***LPST***	***107893***	***0.28 mi. SE (1478 ft.)***	***FIFTH WHEEL OF TEXAS***	***4000 N MEDFORD DR, LUFKIN, TX***	***108***
16	***VCP***	***1227***	***0.33 mi. W (1742 ft.)***	***CHROMIUM CORPORATION***	***2602 SPENCE STREET, LUFKIN, TX 75904***	***121***
17	APAR	2432	0.49 mi. E (2587 ft.)	HOT TRANSPORT	670 FM 2021, LUFKIN, TX 75901	122
17	***VCP***	***2432***	***0.49 mi. E (2587 ft.)***	***HOT TRANSPORT***	***670 FM 2021, LUFKIN, TX 75901***	***123***
18	***LPST***	***096973***	***0.5 mi. W (2640 ft.)***	***BROOKSHIRE BROTHERS INC***	***1201 ELLEN TROUT DR, LUFKIN, TX***	***124***
19	***IHWCA***	***86664***	***0.54 mi. W (2851 ft.)***	***TEXAS SIGNATURE FOOD***	***800 ELLEN TROUT DR, LUFKIN, TX 75904***	***131***

Enforcement and Compliance History Information (ECHOR06)

MAP ID# 1 **Distance from Property: 0.01 mi. (53 ft.) NW**

FACILITY INFORMATION

UNIQUE ID: **110012816532**
REGISTRY ID: **110012816532**
NAME: **ENVIROVAC INC**
ADDRESS: **4501 HWY 59 N**
LUFKIN, TX 75904
COUNTY: **POLK**
FACILITY LINK: *Facility Detail Report*

Back to Report Summary

Enforcement and Compliance History Information (ECHOR06)

MAP ID# 1 **Distance from Property: 0.01 mi. (53 ft.) NW**

FACILITY INFORMATION

UNIQUE ID: **110008171959**
REGISTRY ID: **110008171959**
NAME: **ENVIROVAC INC**
ADDRESS: **WINSTON AND RANCHER STREET**
LUFKIN, TX 75904
COUNTY: **ANGELINA**
FACILITY LINK: *Facility Detail Report*

Back to Report Summary

Industrial and Hazardous Waste Sites (IHW)

MAP ID# 1 **Distance from Property: 0.01 mi. (53 ft.) NW**

FACILITY INFORMATION

REGISTRATION#: **40887** EPA ID: **TXT982813800**
TNRCC ID #: **17290**
NAME: **RANDEE**
ADDRESS: **4501 US HIGHWAY 59 N**
LUFKIN, TX 75901
CONTACT: **MAUREEN HAFERNIK**
PHONE: **409-6346321**
BUSINESS DESCRIPTION: **NOT REPORTED**
INDUSTRIAL WASTE PERMIT #: **NOT REPORTED**
MUNICIPAL WASTE PERMIT #: **NOT REPORTED**
SIC CODE: **NOT REPORTED**
WASTE GENERATOR: **YES**
WASTE RECEIVER: **NO**
WASTE TRANSPORTER: **YES**
TRANSFER FACILITY: **NO**
MAQUILADORA (MEXICAN FACILITY): **NO**
STATUS: **INACTIVE**
AMOUNT OF WASTE GENERATED: **NOT REPORTED**
GENERATOR TYPE: **NOT REPORTED**
THIS FACILITY IS A NON-NOTIFIER
THIS FACILITY IS NOT A STEERS REPORTER - (STATE OF TEXAS ENVIRONMENTAL ELECTRONIC REPORTING SYSTEM)
THIS FACILITY IS NOT REQUIRED TO SUBMIT AN ANNUAL WASTE SUMMARY REPORT
THIS FACILITY IS NOT INVOLVED IN RECYCLING ACTIVITIES
LAST UPDATE TO TRACS (TCEQ REGULATORY ACTIVITIES AND COMPLIANCE SYSTEM): **11/01/2005**

OWNER INFORMATION

NAME: **RANDEE CORPORATION**
ADDRESS: **PO BOX 3261**
LUFKIN, TX 75903
PHONE: **1-409-6346321**

ACTIVITIES

ACTIVITY TYPE: **UNKNOWN**
ACTIVITY DESCRIPTION: **NOT REPORTED**

WASTE

NO RECORDS

Back to Report Summary

Industrial and Hazardous Waste Sites (IHW)

MAP ID# 1 **Distance from Property: 0.01 mi. (53 ft.) NW**

FACILITY INFORMATION

REGISTRATION#: **87083** EPA ID: **TXR000049924**
TNRCC ID #: **115359**
NAME: **ENVIROVAC**
ADDRESS: **4501 US HIGHWAY 59 N**
LUFKIN, TX 75901
CONTACT: **DEE WINSTON**
PHONE: **936-6342595**
BUSINESS DESCRIPTION: **NOT REPORTED**
INDUSTRIAL WASTE PERMIT #: **NOT REPORTED**
MUNICIPAL WASTE PERMIT #: **NOT REPORTED**
SIC CODE: **NOT REPORTED**
WASTE GENERATOR: **NO**
WASTE RECEIVER: **NO**
WASTE TRANSPORTER: **YES**
TRANSFER FACILITY: **NO**
MAQUILADORA (MEXICAN FACILITY): **NO**
STATUS: **ACTIVE**
AMOUNT OF WASTE GENERATED: **NOT REPORTED**
GENERATOR TYPE: **NOT REPORTED**
THIS FACILITY IS A NOTIFIER
THIS FACILITY IS NOT A STEERS REPORTER - (STATE OF TEXAS ENVIRONMENTAL ELECTRONIC REPORTING SYSTEM)
THIS FACILITY IS NOT REQUIRED TO SUBMIT AN ANNUAL WASTE SUMMARY REPORT
THIS FACILITY IS NOT INVOLVED IN RECYCLING ACTIVITIES
LAST UPDATE TO TRACS (TCEQ REGULATORY ACTIVITIES AND COMPLIANCE SYSTEM): **01/15/2003**

OWNER INFORMATION

NAME: **ENVIRO-VAC LTD**
ADDRESS: **PO BOX 3261**
LUFKIN, TX 75903
PHONE: **1-936-6342595**

ACTIVITIES

ACTIVITY TYPE: **UNKNOWN**
ACTIVITY DESCRIPTION: **NOT REPORTED**

WASTE

NO RECORDS

Back to Report Summary

Facility Registry System (FRSTX)

MAP ID# 1 **Distance from Property: 0.01 mi. (53 ft.) NW**

FACILITY INFORMATION

REGISTRY ID: **110008173733**

NAME: **RANDEE CORPORATION**

LOCATION ADDRESS: **US HIGHWAY 59 N**
LUFKIN, TX 75901

COUNTY: **ANGELINA**

EPA REGION: **06**

FEDERAL FACILITY: **NOT REPORTED**

TRIBAL LAND: **NOT REPORTED**

ALTERNATIVE NAME/S:

RANDEE CORP

PROGRAM/S LISTED FOR THIS FACILITY

RCRAINFO - RESOURCE CONSERVATION AND RECOVERY ACT INFORMATION SYSTEM

STANDARD INDUSTRIAL CLASSIFICATION/S (SIC)

NO SIC DATA REPORTED

NORTH AMERICAN INDUSTRY CLASSIFICATION/S (NAICS)

NO NAICS DATA REPORTED

Back to Report Summary

Facility Registry System (FRSTX)

MAP ID# 1 **Distance from Property: 0.01 mi. (53 ft.) NW**

FACILITY INFORMATION

REGISTRY ID: **110034230507**

NAME: **ENVIROVAC**

LOCATION ADDRESS: **4501 US HIGHWAY 59 N**
LUFKIN, TX 75901-8513

COUNTY: **ANGELINA**

EPA REGION: **06**

FEDERAL FACILITY: **NOT REPORTED**

TRIBAL LAND: **NOT REPORTED**

ALTERNATIVE NAME/S:

ENVIROVAC

PROGRAM/S LISTED FOR THIS FACILITY

TX-TCEQ ACR - TEXAS COMMISSION ON EVIRONMENTAL QUALITY - AGENCY CENTRAL REGISTRY

STANDARD INDUSTRIAL CLASSIFICATION/S (SIC)

4212 - LOCAL TRUCKING WITHOUT STORAGE

9999 - NONCLASSIFIABLE ESTABLISHMENTS

NORTH AMERICAN INDUSTRY CLASSIFICATION/S (NAICS)

484110 - GENERAL FREIGHT TRUCKING, LOCAL.

Back to Report Summary

Facility Registry System (FRSTX)

MAP ID# 1 **Distance from Property: 0.01 mi. (53 ft.) NW**

FACILITY INFORMATION

REGISTRY ID: **110012816532**

NAME: **ENVIROVAC INC**

LOCATION ADDRESS: **4501 HWY 59 N**
LUFKIN, TX 75904-8509

COUNTY: **POLK**

EPA REGION: **06**

FEDERAL FACILITY: **NOT REPORTED**

TRIBAL LAND: **NOT REPORTED**

ALTERNATIVE NAME/S:

ENVIROVAC INC

PROGRAM/S LISTED FOR THIS FACILITY

RCRAINFO - RESOURCE CONSERVATION AND RECOVERY ACT INFORMATION SYSTEM

STANDARD INDUSTRIAL CLASSIFICATION/S (SIC)

NO SIC DATA REPORTED

NORTH AMERICAN INDUSTRY CLASSIFICATION/S (NAICS)

48422 - SPECIALIZED FREIGHT (EXCEPT USED GOODS) TRUCKING, LOCAL

Back to Report Summary

MAP ID# 1 **Distance from Property: 0.01 mi. (53 ft.) NW**

FACILITY INFORMATION

REGISTRY ID: **110008171959**

NAME: **ENVIROVAC INC**

LOCATION ADDRESS: **WINSTON AND RANCHER STREET**
LUFKIN, TX 75904

COUNTY: **ANGELINA**

EPA REGION: **06**

FEDERAL FACILITY: **NOT REPORTED**

TRIBAL LAND: **NOT REPORTED**

ALTERNATIVE NAME/S:

ENVIROVAC INC

PROGRAM/S LISTED FOR THIS FACILITY

RCRAINFO - RESOURCE CONSERVATION AND RECOVERY ACT INFORMATION SYSTEM

STANDARD INDUSTRIAL CLASSIFICATION/S (SIC)

NO SIC DATA REPORTED

NORTH AMERICAN INDUSTRY CLASSIFICATION/S (NAICS)

NO NAICS DATA REPORTED

Back to Report Summary

Facility Registry System (FRSTX)

MAP ID# 1 **Distance from Property: 0.01 mi. (53 ft.) NW**

FACILITY INFORMATION

REGISTRY ID: **110034507807**

NAME: **ENVIRO VAC**

LOCATION ADDRESS: **WINSTON 2 RR RT 17 BOX 4638 --- WINSTON 2 RR RT 17**
LUFKIN, TX 75904

COUNTY: **ANGELINA**

EPA REGION: **06**

FEDERAL FACILITY: **NOT REPORTED**

TRIBAL LAND: **NOT REPORTED**

ALTERNATIVE NAME/S:

ENVIRO VAC

PROGRAM/S LISTED FOR THIS FACILITY

TX-TCEQ ACR - TEXAS COMMISSION ON EVIRONMENTAL QUALITY - AGENCY CENTRAL REGISTRY

STANDARD INDUSTRIAL CLASSIFICATION/S (SIC)

NO SIC DATA REPORTED

NORTH AMERICAN INDUSTRY CLASSIFICATION/S (NAICS)

NO NAICS DATA REPORTED

Back to Report Summary

Municipal Solid Waste Landfill Sites (MSWLF)

MAP ID# 1 **Distance from Property: 0.01 mi. (53 ft.) NW**

FACILITY INFORMATION

PERMIT#: **2237**

NAME: **RANDEE LIQUID WASTE PROCESSING FACILITY**

ADDRESS: **4501 US HIGHWAY 59 N LUFKIN**
LUFKIN, TX 75901-8513

COUNTY: **ANGELINA**

FACILITY DETAILS

(This data was provided by the TCEQ prior to August 2013)

FACILITY TYPE: **GREASE AND GRIT TRAP WASTE PROCESSING FACILITY**

FACILITY STATUS: **NOT CONSTRUCTED**

AREA SERVED: **NOT REPORTED**

BUSINESS TYPE: **NOT REPORTED**

ESTIMATED CLOSURE: **NOT REPORTED**

POPULATION SERVED: **61078**

TONS (PER DAY) : **NOT REPORTED**

YARDS (PER DAY) : **NOT REPORTED**

ACRES : **19.7**

APPLICATION / PERMIT INFORMATION

APPLICATION TYPE	APPLICATION STARTED	APPLICATION ENDED	PERMIT STATUS	STATUS DATE
NOT REPORTED	**NOT REPORTED**	**NOT REPORTED**	**WITHDRAWN**	**03/01/94**

Back to Report Summary

Resource Conservation & Recovery Act - Non-Generator (RCRANGR06)

MAP ID# 1 **Distance from Property: 0.01 mi. (53 ft.) NW**

FACILITY INFORMATION

EPA ID#: **TXT982813800**
NAME: **RANDEE CORPORATION**
ADDRESS: **US HIGHWAY 59 N**
LUFKIN, TX 75901
CONTACT NAME: **MAUREEN HAFERNIK**
CONTACT ADDRESS: **PO BOX 3261**
LUFKIN TX 75903
CONTACT PHONE: **409-634-6321**
NON-NOTIFIER: **NON-NOTIFIER**
DATE RECEIVED BY AGENCY: **05/24/2004**

OWNER TYPE: **PRIVATE**
OWNER NAME: **RANDEE CORPORATION**
OPERATOR TYPE: **PRIVATE**
OPERATOR NAME: **RANDEE CORPORATION**

CERTIFICATION

CERTIFICATION NAME:	CERTIFICATION TITLE:	CERTIFICATION SIGNED DATE:
MAUREEN HAFERNIK	**UNKNOWN**	**05/24/2004**

INDUSTRY CLASSIFICATION (NAICS) **- NO NAICS INFORMATION REPORTED -**

SITE HISTORY (INCLUDES GENERATORS AND NON-GENERATORS)

DATE RECEIVED BY AGENCY: **05/24/2004**
NAME: **RANDEE CORPORATION**
GENERATOR CLASSIFICATION: **NON-GENERATOR**
DESCRIPTION: **NON-GENERATORS DO NOT PRESENTLY GENERATE HAZARDOUS WASTE**

DATE RECEIVED BY AGENCY: **07/27/2001**
NAME: **RANDEE CORPORATION**
GENERATOR CLASSIFICATION: **NON-GENERATOR**
DESCRIPTION: **NON-GENERATORS DO NOT PRESENTLY GENERATE HAZARDOUS WASTE**

DATE RECEIVED BY AGENCY: **03/25/1991**
NAME: **RANDEE CORP**
GENERATOR CLASSIFICATION: **NON-GENERATOR**
DESCRIPTION: **NON-GENERATORS DO NOT PRESENTLY GENERATE HAZARDOUS WASTE**

CURRENT ACTIVITY INFORMATION

GENERATOR STATUS: **NON-GENERATOR** LAST UPDATED DATE: **04/17/2007**
SUBJECT TO CORRECTIVE ACTION UNIVERSE: **NO**
TDSFs POTENTIALLY SUBJECT TO CORRECTIVE ACTION UNDER 3004 (u)/(v) UNIVERSE: **NO**
TDSFs ONLY SUBJECT TO CORRECTIVE ACTION UNDER DISCRETIONARY AUTHORITIES UNIVERSE: **NO**
NON TSDFs WHERE RCRA CORRECTIVE ACTION HAS BEEN IMPOSED UNIVERSE: **NO**
CORRECTIVE ACTION WORKLOAD UNIVERSE: **NO**

IMPORTER: **NO**
MIXED WASTE GENERATOR: **NO**
RECYCLER: **NO**
TRANSPORTER: **NO**

UNDERGROUND INJECTION: **NO**
UNIVERSAL WASTE DESTINATION FACILITY: **NO**
TRANSFER FACILITY: **NO**
USED OIL FUEL BURNER: **NO**

ONSITE BURNER EXEMPTION: **NO**
FURNACE EXEMPTION: **NO**
USED OIL REFINER: **NO**
USED OIL TRANSFER FACILITY: **YES**
USED OIL PROCESSOR: **YES**
USED OIL FUEL MARKETER TO BURNER: **NO**
SPECIFICATION USED OIL MARKETER: **NO**
USED OIL TRANSPORTER: **YES**

COMPLIANCE, MONITORING AND ENFORCEMENT INFORMATION

EVALUATIONS

08/07/2003	**CEI**	**COMPLIANCE EVALUATION INSPECTION ON-SITE**
07/03/2002	**CEI**	**COMPLIANCE EVALUATION INSPECTION ON-SITE**
06/18/1992	**NRR**	**NON-FINANCIAL RECORD REVIEW**
08/13/1990	**NRR**	**NON-FINANCIAL RECORD REVIEW**

VIOLATIONS

08/13/1990	**XXS**	**STATE STATUTE OR REGULATION**

ENFORCEMENTS

04/16/1996	**860**	**ADMINISTRATIVE REFERRALS TO OTHER PROGRAMS**
07/13/1995	**124**	**STATE LEVEL ADMINISTRATIVE ORDER**
09/16/1994	**123**	**STATE LEVEL PETITION**
01/06/1993	**146**	**REMANDED FOR HEARING**
09/28/1992	**210**	**INITIAL 3008(A) COMPLIANCE**
07/02/1992	**110**	**VERBAL INFORMAL**
05/09/1991	**120**	**WRITTEN INFORMAL**
10/11/1990	**110**	**VERBAL INFORMAL**

HAZARDOUS WASTE

- NO HAZARDOUS WASTE INFORMATION REPORTED -

UNIVERSAL WASTE **- NO UNIVERSAL WASTE REPORTED -**

CORRECTIVE ACTION AREA **- NO CORRECTIVE ACTION AREA INFORMATION REPORTED -**

CORRECTIVE ACTION EVENT **- NO CORRECTIVE ACTION EVENT REPORTED -**

Back to Report Summary

Resource Conservation & Recovery Act - Non-Generator (RCRANGR06)

MAP ID# 1 **Distance from Property: 0.01 mi. (53 ft.) NW**

FACILITY INFORMATION

EPA ID#: **TXR000049924**
NAME: **ENVIROVAC INC**
ADDRESS: **4501 HWY 59 N**
LUFKIN, TX 75904-8509
CONTACT NAME: **DEE WINSTON**
CONTACT ADDRESS: **PO BOX 3261**
LUFKIN TX 75903
CONTACT PHONE: **9366342595**
NON-NOTIFIER: **NOT A NON-NOTIFIER**
DATE RECEIVED BY AGENCY: **12/10/2002**

OWNER TYPE: **PRIVATE**
OWNER NAME: **WINSTON LAND**
OPERATOR TYPE: **PRIVATE**
OPERATOR NAME: **ENVIROVAC INC**

CERTIFICATION

CERTIFICATION NAME:	CERTIFICATION TITLE:	CERTIFICATION SIGNED DATE:
DEE WINSTON	**MANAGER**	**10/22/2002**

INDUSTRY CLASSIFICATION (NAICS)

48411 - GENERAL FREIGHT TRUCKING, LOCAL
48422 - SPECIALIZED FREIGHT (EXCEPT USED GOODS) TRUCKING, LOCAL

SITE HISTORY (INCLUDES GENERATORS AND NON-GENERATORS)

DATE RECEIVED BY AGENCY: **12/10/2002**
NAME: **ENVIROVAC INC**
GENERATOR CLASSIFICATION: **NON-GENERATOR**
DESCRIPTION: **NON-GENERATORS DO NOT PRESENTLY GENERATE HAZARDOUS WASTE**

DATE RECEIVED BY AGENCY: **10/04/2002**
NAME: **ENVIROVAC INC**
GENERATOR CLASSIFICATION: **NON-GENERATOR**
DESCRIPTION: **NON-GENERATORS DO NOT PRESENTLY GENERATE HAZARDOUS WASTE**

DATE RECEIVED BY AGENCY: **09/12/2002**
NAME: **ENVIROVAC INC**
GENERATOR CLASSIFICATION: **NON-GENERATOR**
DESCRIPTION: **NON-GENERATORS DO NOT PRESENTLY GENERATE HAZARDOUS WASTE**

CURRENT ACTIVITY INFORMATION

GENERATOR STATUS: **NON-GENERATOR** LAST UPDATED DATE: **04/17/2007**
SUBJECT TO CORRECTIVE ACTION UNIVERSE: **NO**
TDSFs POTENTIALLY SUBJECT TO CORRECTIVE ACTION UNDER 3004 (u)/(v) UNIVERSE: **NO**
TDSFs ONLY SUBJECT TO CORRECTIVE ACTION UNDER DISCRETIONARY AUTHORITIES UNIVERSE: **NO**
NON TSDFs WHERE RCRA CORRECTIVE ACTION HAS BEEN IMPOSED UNIVERSE: **NO**
CORRECTIVE ACTION WORKLOAD UNIVERSE: **NO**

IMPORTER: **NO**
MIXED WASTE GENERATOR: **NO**
RECYCLER: **NO**
UNDERGROUND INJECTION: **NO**
UNIVERSAL WASTE DESTINATION FACILITY: **NO**
TRANSFER FACILITY: **NO**

TRANSPORTER: **YES**
ONSITE BURNER EXEMPTION: **NO**
FURNACE EXEMPTION: **NO**
USED OIL REFINER: **NO**
USED OIL TRANSFER FACILITY: **YES**
USED OIL FUEL BURNER: **NO**
USED OIL PROCESSOR: **YES**
USED OIL FUEL MARKETER TO BURNER: **NO**
SPECIFICATION USED OIL MARKETER: **NO**
USED OIL TRANSPORTER: **YES**

COMPLIANCE, MONITORING AND ENFORCEMENT INFORMATION

EVALUATIONS

08/07/2003 **NRR NON-FINANCIAL RECORD REVIEW**
11/15/2002 **CEI COMPLIANCE EVALUATION INSPECTION ON-SITE**

VIOLATIONS

11/15/2002 **262.D GENERATORS - RECORDS/REPORTING**
11/15/2002 **XXS STATE STATUTE OR REGULATION**

ENFORCEMENTS

01/13/2003 **120 WRITTEN INFORMAL**

HAZARDOUS WASTE

- NO HAZARDOUS WASTE INFORMATION REPORTED -

UNIVERSAL WASTE **- NO UNIVERSAL WASTE REPORTED -**

CORRECTIVE ACTION AREA **- NO CORRECTIVE ACTION AREA INFORMATION REPORTED -**

CORRECTIVE ACTION EVENT **- NO CORRECTIVE ACTION EVENT REPORTED -**

Back to Report Summary

Resource Conservation & Recovery Act - Non-Generator (RCRANGR06)

MAP ID# 1 **Distance from Property: 0.01 mi. (53 ft.) NW**

FACILITY INFORMATION

EPA ID#: **TXR000040329**
NAME: **ENVIROVAC INC**
ADDRESS: **WINSTON AND RANCHER STREET RT 17 BOX 4638**
LUFKIN, TX 75904
CONTACT NAME: **DEE WINSTON**
CONTACT ADDRESS: **PO BOX 3261**
LUFKIN TX 75903
CONTACT PHONE: **9366342595**
NON-NOTIFIER: **NOT A NON-NOTIFIER**
DATE RECEIVED BY AGENCY: **12/12/2000**

OWNER TYPE: **PRIVATE**
OWNER NAME: **DEE WINSTON**
OPERATOR TYPE: **NOT REPORTED**
OPERATOR NAME: **NOT REPORTED**

CERTIFICATION **- NO CERTIFICATION REPORTED -**

INDUSTRY CLASSIFICATION (NAICS) **- NO NAICS INFORMATION REPORTED -**

SITE HISTORY (INCLUDES GENERATORS AND NON-GENERATORS)

DATE RECEIVED BY AGENCY: **12/12/2000**
NAME: **ENVIROVAC INC**
GENERATOR CLASSIFICATION: **NON-GENERATOR**
DESCRIPTION: **NON-GENERATORS DO NOT PRESENTLY GENERATE HAZARDOUS WASTE**

CURRENT ACTIVITY INFORMATION

GENERATOR STATUS: **NON-GENERATOR** LAST UPDATED DATE: **04/17/2007**
SUBJECT TO CORRECTIVE ACTION UNIVERSE: **NO**
TDSFs POTENTIALLY SUBJECT TO CORRECTIVE ACTION UNDER 3004 (u)/(v) UNIVERSE: **NO**
TDSFs ONLY SUBJECT TO CORRECTIVE ACTION UNDER DISCRETIONARY AUTHORITIES UNIVERSE: **NO**
NON TSDFs WHERE RCRA CORRECTIVE ACTION HAS BEEN IMPOSED UNIVERSE: **NO**
CORRECTIVE ACTION WORKLOAD UNIVERSE: **NO**

IMPORTER: **NO**
MIXED WASTE GENERATOR: **NO**
RECYCLER: **NO**
TRANSPORTER: **NO**
ONSITE BURNER EXEMPTION: **NO**
FURNACE EXEMPTION: **NO**
USED OIL REFINER: **NO**
USED OIL TRANSFER FACILITY: **YES**

UNDERGROUND INJECTION: **NO**
UNIVERSAL WASTE DESTINATION FACILITY: **NO**
TRANSFER FACILITY: **NO**
USED OIL FUEL BURNER: **NO**
USED OIL PROCESSOR: **YES**
USED OIL FUEL MARKETER TO BURNER: **NO**
SPECIFICATION USED OIL MARKETER: **NO**
USED OIL TRANSPORTER: **YES**

COMPLIANCE, MONITORING AND ENFORCEMENT INFORMATION

EVALUATIONS **- NO EVALUATIONS REPORTED -**

VIOLATIONS **- NO VIOLATIONS REPORTED -**

ENFORCEMENTS **- NO ENFORCEMENTS REPORTED -**

HAZARDOUS WASTE

- NO HAZARDOUS WASTE INFORMATION REPORTED -

UNIVERSAL WASTE **- NO UNIVERSAL WASTE REPORTED -**

CORRECTIVE ACTION AREA **- NO CORRECTIVE ACTION AREA INFORMATION REPORTED -**

CORRECTIVE ACTION EVENT **- NO CORRECTIVE ACTION EVENT REPORTED -**

Back to Report Summary

Enforcement and Compliance History Information (ECHOR06)

MAP ID# 1 **Distance from Property: 0.01 mi. (53 ft.) NW**

FACILITY INFORMATION

UNIQUE ID: **110008173733**
REGISTRY ID: **110008173733**
NAME: **RANDEE CORPORATION**
ADDRESS: **US HIGHWAY 59 N**
LUFKIN, TX 75901
COUNTY: **ANGELINA**
FACILITY LINK: *Facility Detail Report*

Back to Report Summary

MAP ID# 2 **Distance from Property: 0.01 mi. (53 ft.) NW**

FACILITY INFORMATION

REGISTRY ID: **110034081632**

NAME: **GILSTRAP SALVAGE METALS**

LOCATION ADDRESS: **4060 US HIGHWAY 59 N**
LUFKIN, TX 75901-8500

COUNTY: **ANGELINA**

EPA REGION: **06**

FEDERAL FACILITY: **NOT REPORTED**

TRIBAL LAND: **NOT REPORTED**

ALTERNATIVE NAME/S:

GILSTRAP SALVAGE METALS

PROGRAM/S LISTED FOR THIS FACILITY

TX-TCEQ ACR - TEXAS COMMISSION ON EVIRONMENTAL QUALITY - AGENCY CENTRAL REGISTRY

STANDARD INDUSTRIAL CLASSIFICATION/S (SIC)

5093 - SCRAP AND WASTE MATERIALS

NORTH AMERICAN INDUSTRY CLASSIFICATION/S (NAICS)

NO NAICS DATA REPORTED

Back to Report Summary

Notice of Violations (NOV)

MAP ID# 3 **Distance from Property: 0.02 mi. (106 ft.) NE**

SITE INFORMATION

REFERENCE #: **RN106299712**
CUSTOMER #: **CN604008284**
NAME: **REDLAND TRADIN POST**
ADDRESS: **5160 HWY 59 N**
CITY: **LUFKIN**
STATE: **TX**
ZIPCODE: **75901-8524**
COUNTY: **ANGELINA**
BUSINESS: **NOT REPORTED**
CONTACT: **NOT REPORTED**

SITE DETAILS

VIOLATION ISSUED: **12/21/11**
CATEGORY: **MODERATE**
MEDIA: **AIR**
STATUS: **ACTIVE**
ALLEGATION:
FAILURE TO COMPLY WITH OUTDOOR BURNING RULES.
RESOLUTION DESCRIPTION:
NOT REPORTED

VIOLATION ISSUED: **12/21/11**
CATEGORY: **MODERATE**
MEDIA: **AIR**
STATUS: **ACTIVE**
ALLEGATION:
FAILURE TO PROPERLY DISPOSE OF MUNICIPAL SOLID WASTE (MSW).
RESOLUTION DESCRIPTION:
NOT REPORTED

Back to Report Summary

MAP ID# 4 **Distance from Property: 0.02 mi. (106 ft.) W**

SITE INFORMATION

GEOSEARCH ID: **110022868949**
REGISTRY ID: **110022868949**
NAME: **LONE STAR AUTO SALVAGE**
ADDRESS: **LONE STAR AUTO SALVAGE**
LUFKIN TX 75901
STANDARD INDUSTRIAL CLASSIFICATION: **NOT REPORTED**

REGIONAL DOCKETS

- NO REGIONAL DOCKETS REPORTED

RELATED ACTIVITIES

- NO RELATED ACTIVITIES REPORTED

VIOLATIONS

CASE NUMBER: **06-2005-2242**
RANK ORDER: **NOT REPORTED**
VIOLATION: **DISCHARGE, EMISSION OR ACTIVITY WO REQUIRED PERMIT**

CASE IDENTIFIER

CASE NUMBER: **06-2005-2242**
FISCAL YEAR: **2005**
CASE NAME: **LONE STAR AUTO SALVAGE (TXU010515)**
ACTIVITY TYPE: **ADMINISTRATIVE - FORMAL**
ACTIVITY STATUS: **CLOSED**
ACTIVITY STATUS DATE: **7/28/2005**
LEAD: **EPA**
CASE STATUS DATE: **7/28/2005**
DOJ DOCKET NUMBER: **NOT REPORTED**
ENFORCEMENT OUTCOME: **UNILATERAL ADMINISTRATIVE ORDER WITHOUT ADJUDICATION**
MULTIMEDIA FLAG: **NOT REPORTED**
ENFORCEMENT SUMMARY:
RESPONDENT HAS BEEN IDENTIFIED BY THE TEXAS COMPTROLLER DATABASE AS BEING A AUTO SALVAGE YARD WITHOUT AN NPDES STORMWATER PERMIT FROM THE TEXAS COMMISSION OF ENVIRONMENTAL QUALITY. EPA IS ORDERING RESPONDENT TO OBTAIN A PERMIT.

ENFORCEMENT TYPE

ENFORCEMENT TYPE: **CWA 309A AO FOR COMPLIANCE**

POLLUTANTS CITED

POLLUTANT DESCRIPTION: **OIL AND GREASE [O & G]**

Back to Report Summary

MAP ID# 4 **Distance from Property: 0.02 mi. (106 ft.) W**

FACILITY INFORMATION

UNIQUE ID: **110022868949**
REGISTRY ID: **110022868949**
NAME: **LONE STAR AUTO SALVAGE**
ADDRESS: **LONE STAR AUTO SALVAGE**
LUFKIN, TX 75901
COUNTY: **ANGELINA**
FACILITY LINK: *Facility Detail Report*

Back to Report Summary

Enforcement and Compliance History Information (ECHOR06)

MAP ID# 4 **Distance from Property: 0.02 mi. (106 ft.) W**

FACILITY INFORMATION

UNIQUE ID: **110022469103**
REGISTRY ID: **110022469103**
NAME: **LONE STAR AUTO SALVAGE**
ADDRESS: **1/2 MI. N. OF LOOP 287 ON HWY.**
LUFKIN, TX 75901
COUNTY: **ANGELINA**
FACILITY LINK: *Facility Detail Report*

Back to Report Summary

MAP ID# 4 **Distance from Property: 0.02 mi. (106 ft.) W**

FACILITY INFORMATION

REGISTRY ID: **110022868949**

NAME: **LONE STAR AUTO SALVAGE**

LOCATION ADDRESS: **LONE STAR AUTO SALVAGE**
LUFKIN, TX 75901

COUNTY: **ANGELINA**

EPA REGION: **06**

FEDERAL FACILITY: **NOT REPORTED**

TRIBAL LAND: **NOT REPORTED**

ALTERNATIVE NAME/S:

LONE STAR AUTO SALVAGE

PROGRAM/S LISTED FOR THIS FACILITY

ICIS - INTEGRATED COMPLIANCE INFORMATION SYSTEM

STANDARD INDUSTRIAL CLASSIFICATION/S (SIC)

5015 - MOTOR VEHICLE PARTS, USED

NORTH AMERICAN INDUSTRY CLASSIFICATION/S (NAICS)

423140 - MOTOR VEHICLE PARTS (USED) MERCHANT WHOLESALERS
423140 - MOTOR VEHICLE PARTS (USED) MERCHANT WHOLESALERS

Back to Report Summary

MAP ID# 4 **Distance from Property: 0.02 mi. (106 ft.) W**

FACILITY INFORMATION

REGISTRY ID: **110022469103**

NAME: **LONE STAR AUTO SALVAGE**

LOCATION ADDRESS: **1/2 MI. N. OF LOOP 287 ON HWY.**
LUFKIN, TX 75901

COUNTY: **ANGELINA**

EPA REGION: **06**

FEDERAL FACILITY: **NOT REPORTED**

TRIBAL LAND: **NOT REPORTED**

ALTERNATIVE NAME/S:

LONE STAR AUTO SALVAGE

PROGRAM/S LISTED FOR THIS FACILITY

NPDES - NATIONAL POLLUTANT DISCHARGE ELIMINATION SYSTEM

STANDARD INDUSTRIAL CLASSIFICATION/S (SIC)

NO SIC DATA REPORTED

NORTH AMERICAN INDUSTRY CLASSIFICATION/S (NAICS)

NO NAICS DATA REPORTED

Back to Report Summary

MAP ID# 4 **Distance from Property: 0.02 mi. (106 ft.) W**

FACILITY INFORMATION

GEOSEARCH ID: **TXU010515INPDES**
NPDES ID: **TXU010515** FACILITY #: **110022469103**
NAME: **LONE STAR AUTO SALVAGE**
PHYSICAL ADDRESS: **1/2 MI. N. OF LOOP 287 ON HWY.**
LUFKIN TX 75901
COUNTY: **ANGELINA**
FACILITY TYPE: **NOT REPORTED**
IMPAIRED WATERS: **NOT REPORTED**

STANDARD INDUSTRIAL CLASSIFICATION

- NOT REPORTED -

PERMITS

FACILITY TYPE INDICATOR: **NOT REPORTED**
PERMIT TYPE: **UNPERMITTED FACILITY**
MAJOR MINOR FACILITY: **UNPERMITTED FACILITIES**
PERMIT STATUS: **NOT REPORTED**
WATER BODY: **NOT REPORTED**
PERMIT NAME: **NOT REPORTED**
AGENCY TYPE: **U.S. EPA**
ORIGINAL ISSUE DATE: **NOT REPORTED**
ISSUE DATE: **NOT REPORTED**
ISSUING AGENCY: **NOT REPORTED**
EFFECTIVE DATE: **NOT REPORTED**
EXPIRATION DATE: **NOT REPORTED**
RETIREMENT DATE: **NOT REPORTED**
TERMINATION DATE: **NOT REPORTED**
PERMIT COMPLIANCE STATUS: **NOT REPORTED**
PERMIT SUBJECT TO DMR RUN: **NOT REPORTED**
REPORTABLE NONCOMPLIANCE TRACKING IS ON: **YES**

INSPECTIONS

- NO INSPECTIONS REPORTED -

HISTORIC COMPLIANCE

HISTORIC NON-COMPLIANCE QUARTER (YYYYQ): **20073**
HISTORIC NON-COMPLIANCE: **SNC/CATEGORY I - AN ENFORCEMENT ACTION HAS BEEN ISSUED, AND THE FACILITY IS NOT MEETING ITS COMPLIANCE SCHEDULE**
NUMBER OF E90 VIOLATIONS: **0**
NUMBER OF COMPLIANCE SCHEDULE VIOLATIONS: **0**
NUMBER OF SINGLE EVENT VIOLATIONS: **0**
NUMBER OF PERMIT SCHEDULE VIOLATIONS: **0**

HISTORIC NON-COMPLIANCE QUARTER (YYYYQ): **20072**
HISTORIC NON-COMPLIANCE: **SNC/CATEGORY I - AN ENFORCEMENT ACTION HAS BEEN ISSUED, AND THE FACILITY IS NOT MEETING ITS COMPLIANCE SCHEDULE**

NUMBER OF E90 VIOLATIONS: **0**
NUMBER OF COMPLIANCE SCHEDULE VIOLATIONS: **0**
NUMBER OF SINGLE EVENT VIOLATIONS: **0**
NUMBER OF PERMIT SCHEDULE VIOLATIONS: **0**

HISTORIC NON-COMPLIANCE QUARTER (YYYYQ): **20071**
HISTORIC NON-COMPLIANCE: **SNC/CATEGORY I - AN ENFORCEMENT ACTION HAS BEEN ISSUED, AND THE FACILITY IS NOT MEETING ITS COMPLIANCE SCHEDULE**
NUMBER OF E90 VIOLATIONS: **0**
NUMBER OF COMPLIANCE SCHEDULE VIOLATIONS: **0**
NUMBER OF SINGLE EVENT VIOLATIONS: **0**
NUMBER OF PERMIT SCHEDULE VIOLATIONS: **0**

HISTORIC NON-COMPLIANCE QUARTER (YYYYQ): **20064**
HISTORIC NON-COMPLIANCE: **SNC/CATEGORY I - AN ENFORCEMENT ACTION HAS BEEN ISSUED, AND THE FACILITY IS NOT MEETING ITS COMPLIANCE SCHEDULE**
NUMBER OF E90 VIOLATIONS: **0**
NUMBER OF COMPLIANCE SCHEDULE VIOLATIONS: **0**
NUMBER OF SINGLE EVENT VIOLATIONS: **0**
NUMBER OF PERMIT SCHEDULE VIOLATIONS: **0**

HISTORIC NON-COMPLIANCE QUARTER (YYYYQ): **20063**
HISTORIC NON-COMPLIANCE: **SNC/CATEGORY I - AN ENFORCEMENT ACTION HAS BEEN ISSUED, AND THE FACILITY IS NOT MEETING ITS COMPLIANCE SCHEDULE**
NUMBER OF E90 VIOLATIONS: **0**
NUMBER OF COMPLIANCE SCHEDULE VIOLATIONS: **0**
NUMBER OF SINGLE EVENT VIOLATIONS: **0**
NUMBER OF PERMIT SCHEDULE VIOLATIONS: **0**

HISTORIC NON-COMPLIANCE QUARTER (YYYYQ): **20062**
HISTORIC NON-COMPLIANCE: **SNC/CATEGORY I - AN ENFORCEMENT ACTION HAS BEEN ISSUED, AND THE FACILITY IS NOT MEETING ITS COMPLIANCE SCHEDULE**
NUMBER OF E90 VIOLATIONS: **0**
NUMBER OF COMPLIANCE SCHEDULE VIOLATIONS: **0**
NUMBER OF SINGLE EVENT VIOLATIONS: **0**
NUMBER OF PERMIT SCHEDULE VIOLATIONS: **0**

HISTORIC NON-COMPLIANCE QUARTER (YYYYQ): **20061**
HISTORIC NON-COMPLIANCE: **SNC/CATEGORY I - AN ENFORCEMENT ACTION HAS BEEN ISSUED, AND THE FACILITY IS NOT MEETING ITS COMPLIANCE SCHEDULE**
NUMBER OF E90 VIOLATIONS: **0**
NUMBER OF COMPLIANCE SCHEDULE VIOLATIONS: **0**
NUMBER OF SINGLE EVENT VIOLATIONS: **0**
NUMBER OF PERMIT SCHEDULE VIOLATIONS: **0**

SINGLE EVENT VIOLATIONS

- NO SINGLE EVENT VIOLATIONS REPORTED -

FORMAL ENFORCEMENT ACTIONS

- NO FORMAL ENFORCEMENT ACTIONS REPORTED -

EFFLUENT VIOLATIONS

- NOT REPORTED -

EFFLUENT VIOLATIONS contd..

- NOT REPORTED -

EFFLUENT VIOLATIONS contd..

- NOT REPORTED -

Back to Report Summary

Notice of Violations (NOV)

MAP ID# 4 **Distance from Property: 0.02 mi. (106 ft.) W**

SITE INFORMATION

REFERENCE #: **RN105147276**
CUSTOMER #: **CN603208133**
NAME: **LONE STAR AUTO SALVAGE**
ADDRESS: **4115 HIGHWAY 59 N**
CITY: **LUFKIN**
STATE: **TX**
ZIPCODE: **75901-8503**
COUNTY: **ANGELINA**
BUSINESS: **NOT REPORTED**
CONTACT: **NOT REPORTED**

SITE DETAILS

VIOLATION ISSUED: **08/08/07**
CATEGORY: **MODERATE**
MEDIA: **WATER**
STATUS: **RESOLVED**
ALLEGATION:
FAILURE BY LONE STAR AUTO SALVAGE TO OBTAIN A MULTI-SECTOR INDUSTRIAL GENERAL PERMIT TXR050000 (MSGP) TO AUTHORIZE THE DISCHARGE OF STORM WATER. ON 07/12/2007, LS PROVIDED A COPY OF THE SUBMITTED NOI. ON 07/14/2007, LS PROVIDED PROOF THAT THE PERMIT FEE HAVE BEEN PAID ON 07/12/2007.
RESOLUTION DESCRIPTION:
NOT REPORTED

VIOLATION ISSUED: **08/08/07**
CATEGORY: **MODERATE**
MEDIA: **WATER**
STATUS: **ACTIVE**
ALLEGATION:
FAILURE BY LONE STAR AUTO SALVAGE TO OBTAIN A MULTI-SECTOR INDUSTRIAL GENERAL PERMIT TXR050000 (MSGP) TO AUTHORIZE THE DISCHARGE OF STORM WATER. ON 07/12/2007, LS PROVIDED A COPY OF THE SUBMITTED NOI. ON 07/14/2007, LS PROVIDED PROOF THAT THE PERMIT FEE HAVE BEEN PAID ON 07/12/2007.
RESOLUTION DESCRIPTION:
NOT REPORTED

Back to Report Summary

MAP ID# 5 **Distance from Property: 0.02 mi. (106 ft.) W**

FACILITY INFORMATION

REGISTRY ID: **110034564291**

NAME: **REDLAND TIRE SERVICE**

LOCATION ADDRESS: **5415 US HIGHWAY 59 N**
LUFKIN, TX 75901-8531

COUNTY: **ANGELINA**

EPA REGION: **06**

FEDERAL FACILITY: **NOT REPORTED**

TRIBAL LAND: **NOT REPORTED**

ALTERNATIVE NAME/S:

REDLAND TIRE SERVICE

PROGRAM/S LISTED FOR THIS FACILITY

TX-TCEQ ACR - TEXAS COMMISSION ON EVIRONMENTAL QUALITY - AGENCY CENTRAL REGISTRY

STANDARD INDUSTRIAL CLASSIFICATION/S (SIC)

NO SIC DATA REPORTED

NORTH AMERICAN INDUSTRY CLASSIFICATION/S (NAICS)

NO NAICS DATA REPORTED

Back to Report Summary

Notice of Violations (NOV)

MAP ID# 5 **Distance from Property: 0.02 mi. (106 ft.) W**

SITE INFORMATION

REFERENCE #: **RN105743348**
CUSTOMER #: **CN603491986**
NAME: **5415 HIGHWAY 59 N**
ADDRESS: **5415 HIGHWAY 59 N**
CITY: **LUFKIN**
STATE: **TX**
ZIPCODE: **75901-8531**
COUNTY: **ANGELINA**
BUSINESS: **NOT REPORTED**
CONTACT: **ROBERTO MONTERO**

SITE DETAILS

VIOLATION ISSUED: **07/17/09**
CATEGORY: **MODERATE**
MEDIA: **AIR**
STATUS: **RESOLVED**
ALLEGATION:
FAILURE TO PREVENT UNAUTHORIZED OUTDOOR BURNING.
RESOLUTION DESCRIPTION:
NOT REPORTED

VIOLATION ISSUED: **07/17/09**
CATEGORY: **MODERATE**
MEDIA: **AIR**
STATUS: **RESOLVED**
ALLEGATION:
FAILURE TO PREVENT UNAUTHORIZED OUTDOOR BURNING.
RESOLUTION DESCRIPTION:
NOT REPORTED

Back to Report Summary

Petroleum Storage Tanks (PST)

MAP ID# 6 **Distance from Property: 0.02 mi. (106 ft.) E**

FACILITY INFORMATION

ID#: **86636**
NAME: **FORMER REDLAND GROCERY**
ADDRESS: **5460 HWY 59 N**
LUFKIN, TX 75901
COUNTY: **ANGELINA**
REGION: **10**
TYPE: **NOT REPORTED**
BEGIN DATE: **NOT REPORTED**
STATUS: **PENDING**
EXEMPT STATUS: **NOT REPORTED**
RECORDS OFF-SITE: **NO**
NUMBER OF ACTIVE UNDERGROUND TANKS: **NOT REPORTED**
NUMBER OF ACTIVE ABOVEGROUND TANKS: **NOT REPORTED**

APPLICATION INFORMATION:

RECEIVED DATE ON EARLIEST REGISTRATION FORM: **NOT REPORTED**
SIGNATURE DATE ON EARLIEST REGISTRATION FORM: **NOT REPORTED**
SIGNATURE NAME & TITLE: **NOT REPORTED, NOT REPORTED**
ENFORCEMENT ACTION DATE: **NOT REPORTED**

CONTACT INFORMATION

NAME: **NOT REPORTED**
TITLE: **NOT REPORTED**
ORGANIZATION: **NOT REPORTED**
MAIL ADDRESS: **MAILING ADDRESS NOT REPORTED**
CITY NOT REPORTED
PHONE: **NOT REPORTED**

OWNER

OWNER NUMBER: **CN600803456**
NAME: **TEXAS DEPARTMENT OF TRANSPORTATION**
CONTACT ADDRESS: **OWNER ADDRESS NOT REPORTED**
CITY NOT REPORTED
TYPE: **STATE GOVERNMENT**
BEGIN DATE: **02/13/2014**
CONTACT ROLE: **NOT REPORTED**
CONTACT NAME: **NOT REPORTED**
CONTACT TITLE: **NOT REPORTED**
ORGANIZATION: **NOT REPORTED**
PHONE: **NOT REPORTED**
FAX: **NOT REPORTED**
EMAIL: **NOT REPORTED**

OPERATOR

OPERATOR NUMBER: **CN600803456**
NAME: **TEXAS DEPARTMENT OF TRANSPORTATION**
CONTACT ADDRESS: **15986 SH 155-S**
TYLER TX 75703
TYPE: **STATE GOVERNMENT**
BEGIN DATE: **02/13/2014**
CONTACT ROLE: **OPRCON**
CONTACT NAME: **JEFFREY HARMON**
CONTACT TITLE: **AREA ENGINEER**

Petroleum Storage Tanks (PST)

ORGANIZATION: **TEXAS DEPARTMENT OF TRANSPORTATION**

PHONE: **(903) 5099066 0**

FAX: **NOT REPORTED**

EMAIL: **NOT REPORTED**

SELF-CERTIFICATION

-NO SELF-CERTIFICATION INFORMATION REPORTED-

CONSTRUCTION NOTIFICATION

NOTIFICATION CONSTRUCTION ID: **25338**

APPLICATION RECEIVED DATE: **02/13/2014**

SCHEDULE CONSTRUCTION DATE: **01/21/2014**

GENERAL DESCRIPTION OF PROPOSED CONSTRUCTION:

REMOVAL OF (4) GHOST TANKS DISCOVERED BY TXDOT DURING CONSTRUCTION ON 1-20-14. TANKS WERE PROPERLY REMOVED/CLOSED DURING THE SAME WEEK.

UNDERGROUND STORAGE TANK

NO UNDERGROUND STORAGE TANK DATA REPORTED FOR THIS FACILITY

ABOVEGROUND STORAGE TANK INFORMATION

NO ABOVEGROUND STORAGE TANK DATA REPORTED FOR THIS FACILITY

Back to Report Summary

Petroleum Storage Tanks (PST)

MAP ID# 6 **Distance from Property: 0.02 mi. (106 ft.) NE**

FACILITY INFORMATION

ID#: **86552**
NAME: **PARCEL 23**
ADDRESS: **5350 US HIGHWAY 59 N**
LUFKIN, TX 75901
COUNTY: **ANGELINA**
REGION: **10**
TYPE: **NOT REPORTED**
BEGIN DATE: **NOT REPORTED**
STATUS: **PENDING**
EXEMPT STATUS: **NOT REPORTED**
RECORDS OFF-SITE: **NO**
NUMBER OF ACTIVE UNDERGROUND TANKS: **NOT REPORTED**
NUMBER OF ACTIVE ABOVEGROUND TANKS: **NOT REPORTED**

APPLICATION INFORMATION:

RECEIVED DATE ON EARLIEST REGISTRATION FORM: **NOT REPORTED**
SIGNATURE DATE ON EARLIEST REGISTRATION FORM: **NOT REPORTED**
SIGNATURE NAME & TITLE: **NOT REPORTED, NOT REPORTED**
ENFORCEMENT ACTION DATE: **NOT REPORTED**

CONTACT INFORMATION

NAME: **NOT REPORTED**
TITLE: **NOT REPORTED**
ORGANIZATION: **NOT REPORTED**
MAIL ADDRESS: **MAILING ADDRESS NOT REPORTED**
CITY NOT REPORTED
PHONE: **NOT REPORTED**

OWNER

OWNER NUMBER: **CN600803456**
NAME: **TEXAS DEPARTMENT OF TRANSPORTATION**
CONTACT ADDRESS: **OWNER ADDRESS NOT REPORTED**
CITY NOT REPORTED
TYPE: **STATE GOVERNMENT**
BEGIN DATE: **01/15/2014**
CONTACT ROLE: **NOT REPORTED**
CONTACT NAME: **NOT REPORTED**
CONTACT TITLE: **NOT REPORTED**
ORGANIZATION: **NOT REPORTED**
PHONE: **NOT REPORTED**
FAX: **NOT REPORTED**
EMAIL: **NOT REPORTED**

OPERATOR

NO OPERATOR INFORMATION REPORTED

SELF-CERTIFICATION

-NO SELF-CERTIFICATION INFORMATION REPORTED-

CONSTRUCTION NOTIFICATION

NOTIFICATION CONSTRUCTION ID: **25136**
APPLICATION RECEIVED DATE: **01/14/2014**
SCHEDULE CONSTRUCTION DATE: **01/21/2014**
GENERAL DESCRIPTION OF PROPOSED CONSTRUCTION:
REMOVAL OF TWO GHOST TANKS AND ASSOCIATED PIPING IN PREPARATION OF TXDOT HIGHWAY EXPANSION.

Petroleum Storage Tanks (PST)

UNDERGROUND STORAGE TANK

NO UNDERGROUND STORAGE TANK DATA REPORTED FOR THIS FACILITY

ABOVEGROUND STORAGE TANK INFORMATION

NO ABOVEGROUND STORAGE TANK DATA REPORTED FOR THIS FACILITY

Back to Report Summary

Groundwater Contamination Cases (GWCC)

MAP ID# 6 **Distance from Property: 0.02 mi. (106 ft.) E**

FACILITY INFORMATION

FILE NUMBER: **119262**
FILE NAME: **FORMER REDLAND GORCERY**
LOCATION: **5360 HWY 59 N, LUFKIN**
COUNTY: **ANGELINA**
AGENCY: **TEXAS COMMISSION ON ENVIRONMENTAL QUALITY**
DIVISION: **NOT REPORTED**
DATE OF CONTAMINATION
CONFIRMATION BY AGENCY: **11/25/13**
CONTAMINANT(S): **GASOLINE**
ENFORCEMENT STATUS: **NOT REPORTED**
ACTIVITY STATUS: **NOT REPORTED**
NEW CASE?: **NO**

Back to Report Summary

MAP ID# 6 **Distance from Property: 0.02 mi. (106 ft.) NE**

SITE INFORMATION

UNIQUE ID: **7RM2AE002RG4**
SITE ID: **FATR20107RM2AE002RG4**
NAME: **REDLAND WATER SUPPLY CORPORATION**
ADDRESS: **5350 US HWY 59N**
LUFKIN, TX 75901
SIGNED DATE: **3/1/2011**
VALIDATION REPORT: **NOT REPORTED**
MAILING ADDRESS: **NOT REPORTED**

SITE DETAILS

SITE TYPE: **5350 US HWY 59N**
SITE TYPE: **5910 US HWY 59N**
CHEMICAL LOCATION:
5350 US HWY 59N - INSIDE LOCKED BUILDING
CHEMICAL AMOUNT: **900 POUNDS**
CHEMICAL LOCATION:
5350 US HWY 59N- INSIDE LOCKED BUILDING-WELL 2
CHEMICAL AMOUNT: **900 POUNDS**
CHEMICAL LOCATION:
5350 US HWY 59N- INSIDE LOCKED BUILDING
CHEMICAL AMOUNT: **900 POUNDS**
CHEMICAL LOCATION:
5910 US HWY 59N- INSIDE LOCKED BUILDING
CHEMICAL AMOUNT: **900 POUNDS**
CHEMICAL LOCATION:
5910 US HWY 59N- INSIDE LOCKED BUILDING- WELL 3
CHEMICAL AMOUNT: **900 POUNDS**
CHEMICAL LOCATION:
5910 US HWY 59N- INSIDE LOCKED BUILDING
CHEMICAL AMOUNT: **900 POUNDS**
CHEMICAL NAME: **CHLORINE**
MAXIMUM AMOUNT: **900 POUNDS**
FIRE: **NOT REPORTED** GAS: **YES** LIQUID: **YES** SOLID: **NOT REPORTED**
PURE: **YES** MIXTURE: **NOT REPORTED**
CHEMICAL NAME: **SULFURIC ACID**
MAXIMUM AMOUNT: **900 POUNDS**
FIRE: **YES** GAS: **NOT REPORTED** LIQUID: **YES** SOLID: **NOT REPORTED**
PURE: **YES** MIXTURE: **NOT REPORTED**
CHEMICAL NAME: **POLYPHOSPHATE- SA 90**
MAXIMUM AMOUNT: **900 POUNDS**
FIRE: **YES** GAS: **NOT REPORTED** LIQUID: **YES** SOLID: **NOT REPORTED**
PURE: **NOT REPORTED** MIXTURE: **YES**

Back to Report Summary

Tier I I Chemical Reporting Program Facilities (TIERII)

MAP ID# 6 **Distance from Property: 0.02 mi. (106 ft.) NE**

SITE INFORMATION

UNIQUE ID: **94CHB7002KS0**
SITE ID: **FATR201294CHB7002KS0**
NAME: **REDLAND WSC WELL #2**
ADDRESS: **5350 HWY 59N**
LUFKIN, TX 75901
SIGNED DATE: **2/21/2013**
VALIDATION REPORT: **NOT REPORTED**
MAILING ADDRESS: **NOT REPORTED**

SITE DETAILS

SITE TYPE: **AIR AND WATER RESOURCE AND SOLID WASTE MANAGEMENT**
CHEMICAL LOCATION:
EAST SIDE OF FACILITY
CHEMICAL AMOUNT: **1500 POUNDS**
CHEMICAL NAME: **CHLORINE**
MAXIMUM AMOUNT: **150 POUNDS**
FIRE: **NOT REPORTED** GAS: **YES** LIQUID: **NOT REPORTED** SOLID: **NOT REPORTED**
PURE: **YES** MIXTURE: **NOT REPORTED**
MIXTURE CHEMICAL: **NOT REPORTED**

Back to Report Summary

MAP ID# 6 **Distance from Property: 0.02 mi. (106 ft.) NE**

SITE INFORMATION

UNIQUE ID: **50L7VK008FZ5**
SITE ID: **FATR200650L7VK008FZ5**
NAME: **REDLAND WATER SUPPLY CORP PLANT #2**
ADDRESS: **5350 US HWY 59 N**
LUFKIN, TX 75901
SIGNED DATE: **3-23-2007**
VALIDATION REPORT: **VALIDATION ERRORS FOR CHEMICAL: CHLORINEIF REPORTED, MAXIMUM AMOUNT MUST BE WITHIN THE RANGE SPECIFIED BY THE MAXIMUM AMOUNT CODE.IF REPORTED, AVERAGE AMOUNT MUST BE WITHIN THE RANGE SPECIFIED BY THE AMOUNT CODE.**
MAILING ADDRESS: **NOT REPORTED**

SITE DETAILS

SITE TYPE: **WATER SUPPLY**
CHEMICAL LOCATION:
5350 US HWY 59 N
CHEMICAL AMOUNT: **NOT REPORTED**
CHEMICAL NAME: **CHLORINE**
MAXIMUM AMOUNT: **300 POUNDS**
FIRE: **NOT REPORTED** GAS: **YES** LIQUID: **YES** SOLID: **NOT REPORTED**
PURE: **YES** MIXTURE: **NOT REPORTED**

Back to Report Summary

Tier I I Chemical Reporting Program Facilities (TIERII)

MAP ID# 6 **Distance from Property: 0.02 mi. (106 ft.) NE**

SITE INFORMATION

UNIQUE ID: **5N1PP6002V4S**
SITE ID: **FATR20075N1PP6002V4S**
NAME: **REDLAND WATER SUPPLY CORP.PLANT#2**
ADDRESS: **5350 US HWY 59 N**
LUFKIN, TX 75901
SIGNED DATE: **02-19-2008**
VALIDATION REPORT: **THIS FACILITY PASSED ALL VALIDATION CHECKS.**
MAILING ADDRESS: **5250 US HWY 54 N**
LUFKIN, TX 75901

SITE DETAILS

CHEMICAL NAME: **CHLORINE**
MAXIMUM AMOUNT: **300 POUNDS**
FIRE: **NOT REPORTED** GAS: **YES** LIQUID: **YES** SOLID: **NOT REPORTED**
PURE: **YES** MIXTURE: **NOT REPORTED**
MIXTURE CHEMICAL: **CHLORINE**

Back to Report Summary

Tier I I Chemical Reporting Program Facilities (TIERII)

MAP ID# 6 **Distance from Property: 0.02 mi. (106 ft.) NE**

SITE INFORMATION

UNIQUE ID: **6D6W6P002LSH**

SITE ID: **FATR20086D6W6P002LSH**

NAME: **REDLAND WATER SUPPLY CORP. PLANT #2**

ADDRESS: **5350 US HWY 59 N**
LUFKIN, TX 75901

SIGNED DATE: **3/13/2009**

VALIDATION REPORT: **THIS FACILITY PASSED ALL VALIDATION CHECKS.**

MAILING ADDRESS: **NOT REPORTED**

SITE DETAILS

SITE TYPE: **WATER SUPPLY**

SITE TYPE: **AIR AND WATER RESOURCE AND SOLID WASTE MANAGEMENT**

CHEMICAL LOCATION:
NOT REPORTED

CHEMICAL AMOUNT: **1200 POUNDS**

CHEMICAL NAME: **CHLORINE**

MAXIMUM AMOUNT: **300 POUNDS**

FIRE: **NOT REPORTED** GAS: **YES** LIQUID: **YES** SOLID: **NOT REPORTED**

PURE: **YES** MIXTURE: **NOT REPORTED**

MIXTURE CHEMICAL: **CHLORINE**

Back to Report Summary

Tier I I Chemical Reporting Program Facilities (TIERII)

MAP ID# 6 **Distance from Property: 0.02 mi. (106 ft.) NE**

SITE INFORMATION

UNIQUE ID: **8E6D1S006VFF**
SITE ID: **FATR20118E6D1S006VFF**
NAME: **REDLAND WSC WELL #2**
ADDRESS: **5350 HWY 59 N**
LUFKIN, TX 75901
SIGNED DATE: **2-13-2012**
VALIDATION REPORT: **NOT REPORTED**
MAILING ADDRESS: **NOT REPORTED**

SITE DETAILS

SITE TYPE: **CHLORINE**
CHEMICAL LOCATION:
EAST SIDE OF FACILITY
CHEMICAL AMOUNT: **1500 POUNDS**
CHEMICAL NAME: **CHLORINE**
MAXIMUM AMOUNT: **150 POUNDS**
FIRE: **NOT REPORTED** GAS: **YES** LIQUID: **NOT REPORTED** SOLID: **NOT REPORTED**
PURE: **YES** MIXTURE: **NOT REPORTED**
MIXTURE CHEMICAL: **CHLORINE**

Back to Report Summary

Tier I I Chemical Reporting Program Facilities (TIERII)

MAP ID# 6 **Distance from Property: 0.02 mi. (106 ft.) NE**

SITE INFORMATION

UNIQUE ID: **71KSEZ002065**

SITE ID: **FATR200971KSEZ002065**

NAME: **REDLAND WATER SUPPLY CORP. PLANT# 2**

ADDRESS: **5350 US HWY 59 N**
LUFKIN, TX 75901

SIGNED DATE: **02-22-2010**

VALIDATION REPORT: **THIS FACILITY PASSED ALL VALIDATION CHECKS.**

MAILING ADDRESS: **NOT REPORTED**

SITE DETAILS

SITE TYPE: **AIR AND WATER RESOURCE AND SOLID WASTE MANAGEMENT**

SITE TYPE: **WATER SUPPLY**

CHEMICAL LOCATION:

5350 US HWY 59 N

CHEMICAL AMOUNT: **1200 POUNDS**

CHEMICAL NAME: **CHLORINE**

MAXIMUM AMOUNT: **300 POUNDS**

FIRE: **NOT REPORTED** GAS: **YES** LIQUID: **YES** SOLID: **NOT REPORTED**

PURE: **YES** MIXTURE: **NOT REPORTED**

Back to Report Summary

Facility Registry System (FRSTX)

MAP ID# 6 **Distance from Property: 0.02 mi. (106 ft.) E**

FACILITY INFORMATION

REGISTRY ID: **110033694964**

NAME: **INTERSECTION OF 2021 AND HWY 59 N**

LOCATION ADDRESS: **5352 US HIGHWAY 59 N**
LUFKIN, TX 75901-8528

COUNTY: **ANGELINA**

EPA REGION: **06**

FEDERAL FACILITY: **NOT REPORTED**

TRIBAL LAND: **NOT REPORTED**

ALTERNATIVE NAME/S:

INTERSECTION OF 2021 AND HWY 59 N

PROGRAM/S LISTED FOR THIS FACILITY

TX-TCEQ ACR - TEXAS COMMISSION ON EVIRONMENTAL QUALITY - AGENCY CENTRAL REGISTRY

STANDARD INDUSTRIAL CLASSIFICATION/S (SIC)

NO SIC DATA REPORTED

NORTH AMERICAN INDUSTRY CLASSIFICATION/S (NAICS)

NO NAICS DATA REPORTED

Back to Report Summary

MAP ID# 6 **Distance from Property: 0.02 mi. (106 ft.) NE**

FACILITY INFORMATION

REGISTRY ID: **110039868603**

NAME: **REDLAND ESTATES WWTP**

LOCATION ADDRESS: **5350 US HWY 59N**
LUFKIN, TX 75901

COUNTY: **ANGELINA**

EPA REGION: **06**

FEDERAL FACILITY: **NOT REPORTED**

TRIBAL LAND: **NOT REPORTED**

ALTERNATIVE NAME/S:

REDLAND ESTATES WWTP

PROGRAM/S LISTED FOR THIS FACILITY

CWNS - CWNS

STANDARD INDUSTRIAL CLASSIFICATION/S (SIC)

NO SIC DATA REPORTED

NORTH AMERICAN INDUSTRY CLASSIFICATION/S (NAICS)

NO NAICS DATA REPORTED

Back to Report Summary

MAP ID# 6 **Distance from Property: 0.02 mi. (106 ft.) NE**

FACILITY INFORMATION

REGISTRY ID: **110034539925**

NAME: **REDLAND WSC**

LOCATION ADDRESS: **5350 US HIGHWAY 59 N**
LUFKIN, TX 75901-8528

COUNTY: **ANGELINA**

EPA REGION: **06**

FEDERAL FACILITY: **NOT REPORTED**

TRIBAL LAND: **NOT REPORTED**

ALTERNATIVE NAME/S:

REDLAND WSC

PROGRAM/S LISTED FOR THIS FACILITY

TX-TCEQ ACR - TEXAS COMMISSION ON EVIRONMENTAL QUALITY - AGENCY CENTRAL REGISTRY

STANDARD INDUSTRIAL CLASSIFICATION/S (SIC)

NO SIC DATA REPORTED

NORTH AMERICAN INDUSTRY CLASSIFICATION/S (NAICS)

NO NAICS DATA REPORTED

Back to Report Summary

MAP ID# 6 **Distance from Property: 0.02 mi. (106 ft.) NE**

FACILITY INFORMATION

REGISTRY ID: **110034929200**

NAME: **REDLAND GROCERY FFP 559**

LOCATION ADDRESS: **5340 US HIGHWAY 59 N**
LUFKIN, TX 75901-8528

COUNTY: **ANGELINA**

EPA REGION: **06**

FEDERAL FACILITY: **NOT REPORTED**

TRIBAL LAND: **NOT REPORTED**

ALTERNATIVE NAME/S:

REDLAND GROCERY FFP 559

PROGRAM/S LISTED FOR THIS FACILITY

TX-TCEQ ACR - TEXAS COMMISSION ON EVIRONMENTAL QUALITY - AGENCY CENTRAL REGISTRY

STANDARD INDUSTRIAL CLASSIFICATION/S (SIC)

NO SIC DATA REPORTED

NORTH AMERICAN INDUSTRY CLASSIFICATION/S (NAICS)

NO NAICS DATA REPORTED

Back to Report Summary

Leaking Petroleum Storage Tanks (LPST)

MAP ID# 6 **Distance from Property: 0.02 mi. (106 ft.) E**

FACILITY INFORMATION

GEOSEARCH ID: **119350**
LPST ID: **119350**
FACILITY ID: **NOT REPORTED**
NAME: **FORMER REDLAND GROCERY TXDOT PARCEL 29**
ADDRESS: **5460 HWY 59 N**
LUFKIN, TX

LEAKING TANK DETAILS

LPST ID: **119350**
NAME: **FORMER REDLAND GROCERY TXDOT PARCEL 29**
FACILITY LOCATION: **NOT REPORTED**
PRIORITY CODE: **4.2 - NO GW IMPACT NO APPARENT THREATS OR IMPACTS TO RECEPTORS**
STATUS CODE: **6A - FINAL CONCURRENCE ISSUED**
REPORTED DATE: **2/5/2014**
ENTERED DATE: **4/28/2014**

PRP INFORMATION

NAME: **TEXAS DEPARTMENT OF TRANSPORTATION**
ADDRESS: **ADDRESS NOT REPORTED**
CITY NOT REPORTED
CONTACT: **NOT REPORTED**
PHONE: **NOT REPORTED**

UNDERGROUND STORAGE TANK

NO UNDERGROUND STORAGE TANK DATA REPORTED FOR THIS FACILITY

ABOVEGROUND STORAGE TANK INFORMATION

NO ABOVEGROUND STORAGE TANK DATA REPORTED FOR THIS FACILITY

Back to Report Summary

Leaking Petroleum Storage Tanks (LPST)

MAP ID# 6 **Distance from Property: 0.02 mi. (106 ft.) E**

FACILITY INFORMATION

GEOSEARCH ID: **119262**
LPST ID: **119262**
FACILITY ID: **NOT REPORTED**
NAME: **FORMER REDLAND GORCERY**
ADDRESS: **5360 HWY 59 N**
LUFKIN, TX

LEAKING TANK DETAILS

LPST ID: **119262**
NAME: **FORMER REDLAND GORCERY**
FACILITY LOCATION: **NOT REPORTED**
PRIORITY CODE: **4.1 - GW IMPACTED NO APPARENT THREATS OR IMPACTS TO RECEPTORS**
STATUS CODE: **6A - FINAL CONCURRENCE ISSUED**
REPORTED DATE: **8/8/2013**
ENTERED DATE: **11/25/2013**

PRP INFORMATION

NAME: **HARI DARSHAN INC**
ADDRESS: **ADDRESS NOT REPORTED**
CITY NOT REPORTED
CONTACT: **NOT REPORTED**
PHONE: **NOT REPORTED**

UNDERGROUND STORAGE TANK

NO UNDERGROUND STORAGE TANK DATA REPORTED FOR THIS FACILITY

ABOVEGROUND STORAGE TANK INFORMATION

NO ABOVEGROUND STORAGE TANK DATA REPORTED FOR THIS FACILITY

Back to Report Summary

Petroleum Storage Tanks (PST)

MAP ID# 6 **Distance from Property: 0.02 mi. (106 ft.) E**

FACILITY INFORMATION

ID#: **18495**
NAME: **REDLAND GROCERY**
ADDRESS: **5360 US HIGHWAY 59 N**
LUFKIN, TX 75901
COUNTY: **ANGELINA**
REGION: **10**
TYPE: **RETAIL**
BEGIN DATE: **03/01/1970**
STATUS: **INACTIVE**
EXEMPT STATUS: **NO**
RECORDS OFF-SITE: **YES**
NUMBER OF ACTIVE UNDERGROUND TANKS: **0**
NUMBER OF ACTIVE ABOVEGROUND TANKS: **0**

APPLICATION INFORMATION:

RECEIVED DATE ON EARLIEST REGISTRATION FORM: **10/04/2013**
SIGNATURE DATE ON EARLIEST REGISTRATION FORM: **10/01/2013**
SIGNATURE NAME & TITLE: **CHAD PATEL, NOT REPORTED**
ENFORCEMENT ACTION DATE: **NOT REPORTED**

CONTACT INFORMATION

NAME: **CHAD PATEL**
TITLE: **VP**
ORGANIZATION: **REDLAND GROCERY**
MAIL ADDRESS: **MAILING ADDRESS NOT REPORTED**
CITY NOT REPORTED
PHONE: **(936) 6345454 0**

OWNER

OWNER NUMBER: **CN603575341**
NAME: **HARI DARSHAN INC**
CONTACT ADDRESS: **5360 US HIGHWAY 59 N**
LUFKIN TX 75901
TYPE: **CORPORATION/COMPANY**
BEGIN DATE: **09/20/2007**
CONTACT ROLE: **OWNCON**
CONTACT NAME: **CHAD PATEL**
CONTACT TITLE: **VP**
ORGANIZATION: **HARI DARSHAN INC**
PHONE: **9366345454 0**
FAX: **NOT REPORTED**
EMAIL: **NOT REPORTED**

OPERATOR

OPERATOR NUMBER: **CN603575341**
NAME: **HARI DARSHAN INC**
CONTACT ADDRESS: **5360 US HIGHWAY 59 N**
LUFKIN TX 75901
TYPE: **CORPORATION/COMPANY**
BEGIN DATE: **09/20/2007**
CONTACT ROLE: **OPRCON**
CONTACT NAME: **CHAD PATEL**
CONTACT TITLE: **NOT REPORTED**

ORGANIZATION: **HARI DARSHAN INC**
PHONE: **(936) 6345454 0**
FAX: **NOT REPORTED**
EMAIL: **NOT REPORTED**

SELF-CERTIFICATION

SELF-CERTIFICATION ID: **97345**
SIGNATURE DATE: **04/05/2012**
SIGNATURE NAME & TITLE: **CHAD PATEL, VP**
FILING STATUS: **RENEWAL**
REGISTRATION FLAG: **YES**
SELF-CERTIFICATION ID: **97344**
SIGNATURE DATE: **03/18/2011**
SIGNATURE NAME & TITLE: **CHAD PATEL, VICE PRESIDENT**
FILING STATUS: **RENEWAL**
REGISTRATION FLAG: **YES**
SELF-CERTIFICATION ID: **97343**
SIGNATURE DATE: **03/22/2010**
SIGNATURE NAME & TITLE: **CHAD PATEL, VP**
FILING STATUS: **RENEWAL**
REGISTRATION FLAG: **YES**
SELF-CERTIFICATION ID: **97342**
SIGNATURE DATE: **03/26/2009**
SIGNATURE NAME & TITLE: **CHAD PATEL, VP**
FILING STATUS: **RENEWAL**
REGISTRATION FLAG: **YES**
SELF-CERTIFICATION ID: **97341**
SIGNATURE DATE: **03/26/2008**
SIGNATURE NAME & TITLE: **CHAD PATEL, VP**
FILING STATUS: **RENEWAL**
REGISTRATION FLAG: **YES**
SELF-CERTIFICATION ID: **97340**
SIGNATURE DATE: **09/18/2007**
SIGNATURE NAME & TITLE: **CHAD PATEL, VP**
FILING STATUS: **INITIAL**
REGISTRATION FLAG: **YES**
SELF-CERTIFICATION ID: **97339**
SIGNATURE DATE: **06/12/2007**
SIGNATURE NAME & TITLE: **PRAVINA SOLANKI, OWNER**
FILING STATUS: **RENEWAL**
REGISTRATION FLAG: **YES**
SELF-CERTIFICATION ID: **97338**
SIGNATURE DATE: **03/25/2005**
SIGNATURE NAME & TITLE: **PRAVINA SOLANKI, OWNER**
FILING STATUS: **RENEWAL**
REGISTRATION FLAG: **YES**
SELF-CERTIFICATION ID: **97337**
SIGNATURE DATE: **04/08/2004**

SIGNATURE NAME & TITLE: **PRAVINA SOLANKI, OWNER**
FILING STATUS: **RENEWAL**
REGISTRATION FLAG: **YES**
SELF-CERTIFICATION ID: **97336**
SIGNATURE DATE: **03/26/2003**
SIGNATURE NAME & TITLE: **PRAVINA SOLANKI, OWNER**
FILING STATUS: **RENEWAL**
REGISTRATION FLAG: **YES**
SELF-CERTIFICATION ID: **97335**
SIGNATURE DATE: **03/25/2003**
SIGNATURE NAME & TITLE: **PRAVINA SOLANKI, OWNER**
FILING STATUS: **INITIAL**
REGISTRATION FLAG: **YES**
SELF-CERTIFICATION ID: **97334**
SIGNATURE DATE: **06/26/2002**
SIGNATURE NAME & TITLE: **DALE ROBERTS, ENV DIR**
FILING STATUS: **RENEWAL**
REGISTRATION FLAG: **YES**
SELF-CERTIFICATION ID: **97333**
SIGNATURE DATE: **12/13/2000**
SIGNATURE NAME & TITLE: **DALE ROBERTS, ENVIRO DIR**
FILING STATUS: **INITIAL**
REGISTRATION FLAG: **YES**

CONSTRUCTION NOTIFICATION

NOTIFICATION CONSTRUCTION ID: **24330**
APPLICATION RECEIVED DATE: **07/08/2013**
SCHEDULE CONSTRUCTION DATE: **07/22/2013**
GENERAL DESCRIPTION OF PROPOSED CONSTRUCTION:
REMOVAL OF TANKS & ASSOCIATED PIPING IN PREPARATION OF TXDOT HIGHWAY EXPANSION.
NOTIFICATION CONSTRUCTION ID: **10261**
APPLICATION RECEIVED DATE: **09/24/2007**
SCHEDULE CONSTRUCTION DATE: **10/24/2007**
GENERAL DESCRIPTION OF PROPOSED CONSTRUCTION:
NOT REPORTED

UNDERGROUND STORAGE TANK

TANK ID: **1**
NUMBER OF COMPARTMENTS: **1**
INSTALLATION DATE: **03/01/1977**
REGISTRATION DATE: **05/08/1986**
TANK CAPACITY (GAL): **6016**
EMPTY TANK: **NOT EMPTY**
STATUS: **REMOVED FROM GROUND**
STATUS BEGIN DATE: **08/01/2013**
INTERNAL PROTECTION DATE: **NOT REPORTED**
REGULATORY STATUS: **FULLY REGULATED**
TANK DESIGN SINGLE WALL: **YES**
TANK DESIGN DOUBLE WALL: **NO**
PIPE DESIGN SINGLE WALL: **YES**
PIPE DESIGN DOUBLE WALL: **NO**

TANK DETAILS

MATERIAL:
STEEL
CORROSION PROTECTION:
CATHODIC PROTECTION - FIELD INSTALLATION

EXTERNAL CONTAINMENT:
NOT REPORTED
TANK COMPLIANCE FLAG
CORROSION PROTECTION COMPLIANCE FLAG: **YES**
CORROSION PROTECTION VARIANCE: **NO VARIANCE**
COMPARTMENT DETAILS
UST COMPARTMENT ID: **107372**
TANK ID: **1**
COMPARTMENT LETTER: **A**
SUBSTANCES: **NOT REPORTED**
OTHER SUBSTANCES: **NOT REPORTED**
CAPACITY (GAL): **6016**
COMPARTMENT RELEASE DETECTION: **SIR (STAT. INVENTORY RECONCILIATION) & INVENTORY CONTROL**
SPILL CONTAINMENT AND OVERFILL PREVENTION: **TIGHT-FILL FITTING CONTAINER/BUCKET/SUMP,FACTORY - BUILT SPILL CONTAINER/BUCKET/SUMP,DELIVERY SHUT-OFF VALVE**
PIPING SYSTEMS
MATERIAL: **STEEL**
CORROSION PROTECTION: **CATHODIC PROTECTION - FIELD INSTALLATION**
EXTERNAL CONTAINMENT: **NOT REPORTED**
CONNECTORS & VALVES:
NOT REPORTED
PIPEING RELEASE DETECTION:
SIR (STAT. INVENTORY RECONCILIATION) & INVENTORY CONTROL
PIPE COMPLIANCE FLAG
CORROSION PROTECTION COMPLIANCE FLAG: **YES**
CORROSION PROTECTION VARIANCE: **NO VARIANCE**

TANK ID: **2**
NUMBER OF COMPARTMENTS: **1**
INSTALLATION DATE: **03/01/1970**
REGISTRATION DATE: **05/08/1986**
TANK CAPACITY (GAL): **8022**
EMPTY TANK: **NOT EMPTY**
STATUS: **REMOVED FROM GROUND**
STATUS BEGIN DATE: **08/01/2013**
INTERNAL PROTECTION DATE: **NOT REPORTED**
REGULATORY STATUS: **FULLY REGULATED**
TANK DESIGN SINGLE WALL: **YES**
TANK DESIGN DOUBLE WALL: **NO**
PIPE DESIGN SINGLE WALL: **YES**
PIPE DESIGN DOUBLE WALL: **NO**

TANK DETAILS
MATERIAL:
STEEL
CORROSION PROTECTION:
CATHODIC PROTECTION - FIELD INSTALLATION
EXTERNAL CONTAINMENT:
NOT REPORTED
TANK COMPLIANCE FLAG
CORROSION PROTECTION COMPLIANCE FLAG: **YES**
CORROSION PROTECTION VARIANCE: **NO VARIANCE**
COMPARTMENT DETAILS
UST COMPARTMENT ID: **107373**
TANK ID: **2**

COMPARTMENT LETTER: **A**
SUBSTANCES: **NOT REPORTED**
OTHER SUBSTANCES: **NOT REPORTED**
CAPACITY (GAL): **8022**
COMPARTMENT RELEASE DETECTION: **SIR (STAT. INVENTORY RECONCILIATION) & INVENTORY CONTROL**
SPILL CONTAINMENT AND OVERFILL PREVENTION: **TIGHT-FILL FITTING CONTAINER/BUCKET/SUMP,FACTORY - BUILT SPILL CONTAINER/BUCKET/SUMP,DELIVERY SHUT-OFF VALVE**

PIPING SYSTEMS

MATERIAL: **STEEL**
CORROSION PROTECTION: **CATHODIC PROTECTION - FIELD INSTALLATION**
EXTERNAL CONTAINMENT: **NOT REPORTED**
CONNECTORS & VALVES:
NOT REPORTED
PIPEING RELEASE DETECTION:
SIR (STAT. INVENTORY RECONCILIATION) & INVENTORY CONTROL
PIPE COMPLIANCE FLAG
CORROSION PROTECTION COMPLIANCE FLAG: **YES**
CORROSION PROTECTION VARIANCE: **NO VARIANCE**

TANK ID: **3**
NUMBER OF COMPARTMENTS: **1**
INSTALLATION DATE: **03/01/1970**
REGISTRATION DATE: **05/08/1986**
TANK CAPACITY (GAL): **8022**
EMPTY TANK: **NOT EMPTY**
STATUS: **REMOVED FROM GROUND**
STATUS BEGIN DATE: **08/01/2013**
INTERNAL PROTECTION DATE: **NOT REPORTED**
REGULATORY STATUS: **FULLY REGULATED**
TANK DESIGN SINGLE WALL: **YES**
TANK DESIGN DOUBLE WALL: **NO**
PIPE DESIGN SINGLE WALL: **YES**
PIPE DESIGN DOUBLE WALL: **NO**

TANK DETAILS

MATERIAL:
STEEL
CORROSION PROTECTION:
CATHODIC PROTECTION - FIELD INSTALLATION
EXTERNAL CONTAINMENT:
NOT REPORTED
TANK COMPLIANCE FLAG
CORROSION PROTECTION COMPLIANCE FLAG: **YES**
CORROSION PROTECTION VARIANCE: **NO VARIANCE**

COMPARTMENT DETAILS

UST COMPARTMENT ID: **107374**
TANK ID: **3**
COMPARTMENT LETTER: **A**
SUBSTANCES: **NOT REPORTED**
OTHER SUBSTANCES: **NOT REPORTED**
CAPACITY (GAL): **8022**
COMPARTMENT RELEASE DETECTION: **SIR (STAT. INVENTORY RECONCILIATION) & INVENTORY CONTROL**
SPILL CONTAINMENT AND OVERFILL PREVENTION: **TIGHT-FILL FITTING CONTAINER/BUCKET/SUMP,FACTORY - BUILT SPILL CONTAINER/BUCKET/SUMP,DELIVERY SHUT-OFF VALVE**

PIPING SYSTEMS

MATERIAL: **STEEL**

CORROSION PROTECTION: **CATHODIC PROTECTION - FIELD INSTALLATION**

EXTERNAL CONTAINMENT: **NOT REPORTED**

CONNECTORS & VALVES:

NOT REPORTED

PIPEING RELEASE DETECTION:

AUTO. LINE LEAK DETECTOR (3.0 GPH FOR PRESSURE PIPING),SIR (STAT. INVENTORY RECONCILIATION) & INVENTORY CONTROL

PIPE COMPLIANCE FLAG

CORROSION PROTECTION COMPLIANCE FLAG: **YES**

CORROSION PROTECTION VARIANCE: **NO VARIANCE**

ABOVEGROUND STORAGE TANK INFORMATION

NO ABOVEGROUND STORAGE TANK DATA REPORTED FOR THIS FACILITY

Back to Report Summary

MAP ID# 7 **Distance from Property: 0.02 mi. (106 ft.) NE**

SITE INFORMATION

UNIQUE ID: **4X9QJF02HQR1**
SITE ID: **FATR20124X9QJF02HQR1**
NAME: **COMMERCIAL METALS COMPANY DBA CMC RECYCLING (LUFKIN)**
ADDRESS: **4600 HIGHWAY 59 NORTH**
LUFKIN, TX 75901
SIGNED DATE: **2/20/2013**
VALIDATION REPORT: **NOT REPORTED**
MAILING ADDRESS: **PO BOX 911**
SEGUIN, TX 78156-0911

SITE DETAILS

SITE TYPE: **SCRAP & WASTE MATERIALS**
SITE TYPE: **RECYCLABLE MATERIAL WHOLESALERS**
SITE TYPE: **SCRAP & WASTE MATERIALS**
SITE TYPE: **RECYCLABLE MATERIAL WHOLESALERS**
SITE TYPE: **SCRAP & WASTE MATERIALS**
SITE TYPE: **RECYCLABLE MATERIAL WHOLESALERS**
SITE TYPE: **SCRAP & WASTE MATERIALS**
SITE TYPE: **RECYCLABLE MATERIAL WHOLESALERS**
CHEMICAL LOCATION:
A-7 AST SE CORNER OF FACILITY, 1000 GALLONS
CHEMICAL AMOUNT: **1000 GALLONS**
CHEMICAL LOCATION:
B-7PORTABLE AST, IN SE CORNER OF FACILITY WHEN NOT IN USE, 500 GALLONS
CHEMICAL AMOUNT: **500 GALLONS**
CHEMICAL LOCATION:
YARD
CHEMICAL AMOUNT: **NOT REPORTED**
CHEMICAL LOCATION:
A-7 AST SE CORNER OF FACILITY, 1000 GALLONS
CHEMICAL AMOUNT: **1000 GALLONS**
CHEMICAL LOCATION:
B-7PORTABLE AST, IN SE CORNER OF FACILITY WHEN NOT IN USE, 500 GALLONS
CHEMICAL AMOUNT: **500 GALLONS**
CHEMICAL LOCATION:
A-7 AST SE CORNER OF FACILITY, 1000 GALLONS
CHEMICAL AMOUNT: **1000 GALLONS**
CHEMICAL LOCATION:
B-7PORTABLE AST, IN SE CORNER OF FACILITY WHEN NOT IN USE, 500 GALLONS
CHEMICAL AMOUNT: **500 GALLONS**
CHEMICAL LOCATION:
A-7 AST SE CORNER OF FACILITY, 1000 GALLONS
CHEMICAL AMOUNT: **1000 GALLONS**
CHEMICAL LOCATION:

B-7PORTABLE AST, IN SE CORNER OF FACILITY WHEN NOT IN USE, 500 GALLONS
CHEMICAL AMOUNT: **500 GALLONS**
CHEMICAL LOCATION:
YARD
CHEMICAL AMOUNT: **NOT REPORTED**
CHEMICAL LOCATION:
A-7 AST SE CORNER OF FACILITY, 1000 GALLONS
CHEMICAL AMOUNT: **1000 GALLONS**
CHEMICAL LOCATION:
B-7PORTABLE AST, IN SE CORNER OF FACILITY WHEN NOT IN USE, 500 GALLONS
CHEMICAL AMOUNT: **500 GALLONS**
CHEMICAL LOCATION:
YARD
CHEMICAL AMOUNT: **NOT REPORTED**
CHEMICAL NAME: **DIESEL FUEL**
MAXIMUM AMOUNT: **NOT REPORTED**
FIRE: **YES** GAS: **NOT REPORTED** LIQUID: **YES** SOLID: **NOT REPORTED**
PURE: **NOT REPORTED** MIXTURE: **YES**
CHEMICAL NAME: **OXYGEN**
MAXIMUM AMOUNT: **NOT REPORTED**
FIRE: **YES** GAS: **YES** LIQUID: **NOT REPORTED** SOLID: **NOT REPORTED**
PURE: **YES** MIXTURE: **NOT REPORTED**
CHEMICAL NAME: **DIESEL FUEL**
MAXIMUM AMOUNT: **NOT REPORTED**
FIRE: **YES** GAS: **NOT REPORTED** LIQUID: **YES** SOLID: **NOT REPORTED**
PURE: **NOT REPORTED** MIXTURE: **YES**
CHEMICAL NAME: **OXYGEN**
MAXIMUM AMOUNT: **NOT REPORTED**
FIRE: **YES** GAS: **YES** LIQUID: **NOT REPORTED** SOLID: **NOT REPORTED**
PURE: **YES** MIXTURE: **NOT REPORTED**
CHEMICAL NAME: **DIESEL FUEL**
MAXIMUM AMOUNT: **NOT REPORTED**
FIRE: **YES** GAS: **NOT REPORTED** LIQUID: **YES** SOLID: **NOT REPORTED**
PURE: **NOT REPORTED** MIXTURE: **YES**
CHEMICAL NAME: **DIESEL FUEL**
MAXIMUM AMOUNT: **NOT REPORTED**
FIRE: **YES** GAS: **NOT REPORTED** LIQUID: **YES** SOLID: **NOT REPORTED**
PURE: **NOT REPORTED** MIXTURE: **YES**
CHEMICAL NAME: **DIESEL FUEL**
MAXIMUM AMOUNT: **NOT REPORTED**
FIRE: **YES** GAS: **NOT REPORTED** LIQUID: **YES** SOLID: **NOT REPORTED**
PURE: **NOT REPORTED** MIXTURE: **YES**
CHEMICAL NAME: **OXYGEN**
MAXIMUM AMOUNT: **NOT REPORTED**
FIRE: **YES** GAS: **YES** LIQUID: **NOT REPORTED** SOLID: **NOT REPORTED**
PURE: **YES** MIXTURE: **NOT REPORTED**

Back to Report Summary

MAP ID# 8 **Distance from Property: 0.02 mi. (106 ft.) NE**

FACILITY INFORMATION

REGISTRY ID: **110033266338**

NAME: **A-1 AUTO WRECKING OF LUFKIN**

LOCATION ADDRESS: **4045 US HIGHWAY 59 N**
LUFKIN, TX 75901-8501

COUNTY: **ANGELINA**

EPA REGION: **06**

FEDERAL FACILITY: **NOT REPORTED**

TRIBAL LAND: **NOT REPORTED**

ALTERNATIVE NAME/S:

A-1 AUTO WRECKING OF LUFKIN

PROGRAM/S LISTED FOR THIS FACILITY

TX-TCEQ ACR - TEXAS COMMISSION ON EVIRONMENTAL QUALITY - AGENCY CENTRAL REGISTRY

STANDARD INDUSTRIAL CLASSIFICATION/S (SIC)

5015 - MOTOR VEHICLE PARTS, USED

NORTH AMERICAN INDUSTRY CLASSIFICATION/S (NAICS)

NO NAICS DATA REPORTED

Back to Report Summary

Clandestine Drug Laboratory Locations (CDL)

MAP ID# 9 **Distance from Property: 0.02 mi. (106 ft.) NW**

SITE INFORMATION

ID#: **807772999**
ADDRESS: **5151 NORTH 59 HIGHWAY**
CITY: **LUFKIN**
STATE: **TX**
COUNTY: **ANGELINA**
SEIZURE DATE: **7/23/2007**

Back to Report Summary

Leaking Petroleum Storage Tanks (LPST)

MAP ID# 10 **Distance from Property: 0.05 mi. (264 ft.) NW**

FACILITY INFORMATION

GEOSEARCH ID: **108207**
LPST ID: **108207**
FACILITY ID: **0047789**
NAME: **JASPER OIL CO**
ADDRESS: **US HWY 59 N & FM2021**
LUFKIN, TX

LEAKING TANK DETAILS

LPST ID: **108207**
NAME: **JASPER OIL CO**
FACILITY LOCATION: **NOT REPORTED**
PRIORITY CODE: **2.5 - GW IMPACT PUBLIC/DOMESTIC WATER SUPPLY WELL W/IN 0.25MI**
STATUS CODE: **3 - MONITORING**
REPORTED DATE: **3/16/1994**
ENTERED DATE: **6/22/1994**

PRP INFORMATION

NAME: **CONSOLIDATED MEDICAL INSTRUMENTS INC**
ADDRESS: **ADDRESS NOT REPORTED**
JASPER TX 75951
CONTACT: **NOT REPORTED**
PHONE: **NOT REPORTED**

UNDERGROUND STORAGE TANK

TANK ID: **1**
NUMBER OF COMPARTMENTS: **1**
INSTALLATION DATE: **01/01/1974**
REGISTRATION DATE: **01/03/1989**
TANK CAPACITY (GAL): **8000**
EMPTY TANK: **NOT EMPTY**
STATUS: **IN USE**
STATUS BEGIN DATE: **01/01/1974**
INTERNAL PROTECTION DATE: **NOT REPORTED**
REGULATORY STATUS: **FULLY REGULATED**
TANK DESIGN SINGLE WALL: **YES**
TANK DESIGN DOUBLE WALL: **NO**
PIPE DESIGN SINGLE WALL: **YES**
PIPE DESIGN DOUBLE WALL: **NO**

TANK DETAILS

MATERIAL:
STEEL
CORROSION PROTECTION:
CATHODIC PROTECTION - FIELD INSTALLATION
EXTERNAL CONTAINMENT:
NOT REPORTED

TANK COMPLIANCE FLAG

CORROSION PROTECTION COMPLIANCE FLAG: **YES**
CORROSION PROTECTION VARIANCE: **NO VARIANCE**

COMPARTMENT DETAILS

UST COMPARTMENT ID: **28101**
TANK ID: **1**
COMPARTMENT LETTER: **A**
SUBSTANCES: **GASOLINE**
OTHER SUBSTANCES: **NOT REPORTED**
CAPACITY (GAL): **8000**
COMPARTMENT RELEASE DETECTION: **SIR (STAT. INVENTORY RECONCILIATION) & INVENTORY CONTROL**
SPILL CONTAINMENT AND OVERFILL PREVENTION: **TIGHT-FILL FITTING CONTAINER/BUCKET/SUMP,FACTORY - BUILT SPILL CONTAINER/BUCKET/SUMP,DELIVERY SHUT-OFF VALVE**

PIPING SYSTEMS

MATERIAL: **FRP**
CORROSION PROTECTION: **CATHODIC PROTECTION - FIELD INSTALLATION**
EXTERNAL CONTAINMENT: **NOT REPORTED**

CONNECTORS & VALVES:

NOT REPORTED
CORROSION PROTECTION: **CATHODIC PROTECTION - FIELD INSTALLATION**

PIPE COMPLIANCE FLAG

CORROSION PROTECTION COMPLIANCE FLAG: **YES**
CORROSION PROTECTION VARIANCE: **NO VARIANCE**

TANK ID: **2**
NUMBER OF COMPARTMENTS: **1**
INSTALLATION DATE: **01/01/1974**
REGISTRATION DATE: **01/03/1989**
TANK CAPACITY (GAL): **6000**
EMPTY TANK: **NOT EMPTY**
STATUS: **IN USE**
STATUS BEGIN DATE: **01/01/1974**
INTERNAL PROTECTION DATE: **NOT REPORTED**
REGULATORY STATUS: **FULLY REGULATED**
TANK DESIGN SINGLE WALL: **YES**
TANK DESIGN DOUBLE WALL: **NO**
PIPE DESIGN SINGLE WALL: **YES**
PIPE DESIGN DOUBLE WALL: **NO**

TANK DETAILS

MATERIAL:
STEEL
CORROSION PROTECTION:
CATHODIC PROTECTION - FIELD INSTALLATION
EXTERNAL CONTAINMENT:
NOT REPORTED

TANK COMPLIANCE FLAG

CORROSION PROTECTION COMPLIANCE FLAG: **YES**
CORROSION PROTECTION VARIANCE: **NO VARIANCE**

COMPARTMENT DETAILS

UST COMPARTMENT ID: **28103**
TANK ID: **2**
COMPARTMENT LETTER: **A**
SUBSTANCES: **GASOLINE**
OTHER SUBSTANCES: **NOT REPORTED**
CAPACITY (GAL): **6000**
COMPARTMENT RELEASE DETECTION: **SIR (STAT. INVENTORY RECONCILIATION) & INVENTORY CONTROL**
SPILL CONTAINMENT AND OVERFILL PREVENTION: **TIGHT-FILL FITTING CONTAINER/BUCKET/SUMP,FACTORY - BUILT SPILL CONTAINER/BUCKET/SUMP,DELIVERY SHUT-OFF VALVE**

PIPING SYSTEMS

MATERIAL: **FRP**

CORROSION PROTECTION: **CATHODIC PROTECTION - FIELD INSTALLATION**

EXTERNAL CONTAINMENT: **NOT REPORTED**

CONNECTORS & VALVES:

NOT REPORTED

CORROSION PROTECTION: **CATHODIC PROTECTION - FIELD INSTALLATION**

PIPE COMPLIANCE FLAG

CORROSION PROTECTION COMPLIANCE FLAG: **YES**

CORROSION PROTECTION VARIANCE: **NO VARIANCE**

TANK ID: **3**

NUMBER OF COMPARTMENTS: **1**

INSTALLATION DATE: **01/01/1974**

REGISTRATION DATE: **01/03/1989**

TANK CAPACITY (GAL): **5000**

EMPTY TANK: **NOT EMPTY**

STATUS: **IN USE**

STATUS BEGIN DATE: **01/01/1974**

INTERNAL PROTECTION DATE: **NOT REPORTED**

REGULATORY STATUS: **FULLY REGULATED**

TANK DESIGN SINGLE WALL: **YES**

TANK DESIGN DOUBLE WALL: **NO**

PIPE DESIGN SINGLE WALL: **YES**

PIPE DESIGN DOUBLE WALL: **NO**

TANK DETAILS

MATERIAL:

STEEL

CORROSION PROTECTION:

CATHODIC PROTECTION - FIELD INSTALLATION

EXTERNAL CONTAINMENT:

NOT REPORTED

TANK COMPLIANCE FLAG

CORROSION PROTECTION COMPLIANCE FLAG: **YES**

CORROSION PROTECTION VARIANCE: **NO VARIANCE**

COMPARTMENT DETAILS

UST COMPARTMENT ID: **28102**

TANK ID: **3**

COMPARTMENT LETTER: **A**

SUBSTANCES: **GASOLINE**

OTHER SUBSTANCES: **NOT REPORTED**

CAPACITY (GAL): **5000**

COMPARTMENT RELEASE DETECTION: **SIR (STAT. INVENTORY RECONCILIATION) & INVENTORY CONTROL**

SPILL CONTAINMENT AND OVERFILL PREVENTION: **TIGHT-FILL FITTING CONTAINER/BUCKET/SUMP,FACTORY - BUILT SPILL CONTAINER/BUCKET/SUMP,DELIVERY SHUT-OFF VALVE**

PIPING SYSTEMS

MATERIAL: **FRP**

CORROSION PROTECTION: **CATHODIC PROTECTION - FIELD INSTALLATION**

EXTERNAL CONTAINMENT: **NOT REPORTED**

CONNECTORS & VALVES:

NOT REPORTED

CORROSION PROTECTION: **CATHODIC PROTECTION - FIELD INSTALLATION**

PIPE COMPLIANCE FLAG

CORROSION PROTECTION COMPLIANCE FLAG: **YES**

CORROSION PROTECTION VARIANCE: **NO VARIANCE**

ABOVEGROUND STORAGE TANK INFORMATION

NO ABOVEGROUND STORAGE TANK DATA REPORTED FOR THIS FACILITY

Back to Report Summary

Petroleum Storage Tanks (PST)

MAP ID# 10 **Distance from Property: 0.05 mi. (264 ft.) NW**

FACILITY INFORMATION

ID#: **47789**
NAME: **PS**
ADDRESS: **5389 US HIGHWAY 59 N**
LUFKIN, TX 75901
COUNTY: **ANGELINA**
REGION: **10**
TYPE: **RETAIL**
BEGIN DATE: **08/31/1987**
STATUS: **ACTIVE**
EXEMPT STATUS: **NO**
RECORDS OFF-SITE: **NO**
NUMBER OF ACTIVE UNDERGROUND TANKS: **3**
NUMBER OF ACTIVE ABOVEGROUND TANKS: **0**

APPLICATION INFORMATION:

RECEIVED DATE ON EARLIEST REGISTRATION FORM: **05/26/2016**
SIGNATURE DATE ON EARLIEST REGISTRATION FORM: **05/26/2016**
SIGNATURE NAME & TITLE: **PINAL PATEL, OWNER**
ENFORCEMENT ACTION DATE: **NOT REPORTED**

CONTACT INFORMATION

NAME: **PINAL PATEL**
TITLE: **TENANT**
ORGANIZATION: **PS COMPANY RUDYS 20**
MAIL ADDRESS: **MAILING ADDRESS NOT REPORTED**
CITY NOT REPORTED
PHONE: **(936) 6373636 0**

OWNER

OWNER NUMBER: **CN604528596**
NAME: **SHREE MAA LAXMIVISHNU INC**
CONTACT ADDRESS: **OWNER ADDRESS NOT REPORTED**
CITY NOT REPORTED
TYPE: **CORPORATION/COMPANY**
BEGIN DATE: **02/14/2014**
CONTACT ROLE: **NOT REPORTED**
CONTACT NAME: **NOT REPORTED**
CONTACT TITLE: **NOT REPORTED**
ORGANIZATION: **NOT REPORTED**
PHONE: **NOT REPORTED**
FAX: **NOT REPORTED**
EMAIL: **NOT REPORTED**

OPERATOR

OPERATOR NUMBER: **CN603990367**
NAME: **VINUBHAI PATEL & PINAL PATEL**
CONTACT ADDRESS: **OPERATOR ADDRESS NOT REPORTED**
CITY NOT REPORTED
TYPE: **SOLE PROPRIETORSHIP**
BEGIN DATE: **02/01/2008**
CONTACT ROLE: **NOT REPORTED**
CONTACT NAME: **NOT REPORTED**
CONTACT TITLE: **NOT REPORTED**

ORGANIZATION: **NOT REPORTED**
PHONE: **NOT REPORTED**
FAX: **NOT REPORTED**
EMAIL: **NOT REPORTED**

SELF-CERTIFICATION

SELF-CERTIFICATION ID: **270303**
SIGNATURE DATE: **05/26/2016**
SIGNATURE NAME & TITLE: **PINAL PATEL, OWNER**
FILING STATUS: **RENEWAL**
REGISTRATION FLAG: **YES**
SELF-CERTIFICATION ID: **253146**
SIGNATURE DATE: **04/27/2015**
SIGNATURE NAME & TITLE: **PINAL PATEL, OWNER**
FILING STATUS: **RENEWAL**
REGISTRATION FLAG: **YES**
SELF-CERTIFICATION ID: **234339**
SIGNATURE DATE: **03/31/2014**
SIGNATURE NAME & TITLE: **PINAL PATEL, OWNER**
FILING STATUS: **INITIAL**
REGISTRATION FLAG: **YES**
SELF-CERTIFICATION ID: **40023**
SIGNATURE DATE: **02/15/2013**
SIGNATURE NAME & TITLE: **JOHN R RUDISILL, PRESIDENT**
FILING STATUS: **RENEWAL**
REGISTRATION FLAG: **YES**
SELF-CERTIFICATION ID: **40022**
SIGNATURE DATE: **02/15/2012**
SIGNATURE NAME & TITLE: **JOHN R RUDISILL, PRESIDENT**
FILING STATUS: **RENEWAL**
REGISTRATION FLAG: **YES**
SELF-CERTIFICATION ID: **40021**
SIGNATURE DATE: **03/02/2011**
SIGNATURE NAME & TITLE: **JOHN R RUDISILL, PRESIDENT**
FILING STATUS: **RENEWAL**
REGISTRATION FLAG: **YES**
SELF-CERTIFICATION ID: **40020**
SIGNATURE DATE: **01/28/2010**
SIGNATURE NAME & TITLE: **JOHN R RUDISILL, PRES**
FILING STATUS: **RENEWAL**
REGISTRATION FLAG: **YES**
SELF-CERTIFICATION ID: **40019**
SIGNATURE DATE: **03/11/2009**
SIGNATURE NAME & TITLE: **JOHN R RUDISILL, PRESIDENT**
FILING STATUS: **RENEWAL**
REGISTRATION FLAG: **YES**
SELF-CERTIFICATION ID: **40018**
SIGNATURE DATE: **03/11/2008**

SIGNATURE NAME & TITLE: **JOHN R RUDISILL, MGING MEMBER**
FILING STATUS: **RENEWAL**
REGISTRATION FLAG: **YES**
SELF-CERTIFICATION ID: **40017**
SIGNATURE DATE: **03/10/2008**
SIGNATURE NAME & TITLE: **JOHN R RUDISILL, MGING MEMBER**
FILING STATUS: **INITIAL**
REGISTRATION FLAG: **YES**
SELF-CERTIFICATION ID: **40016**
SIGNATURE DATE: **12/28/2007**
SIGNATURE NAME & TITLE: **K MICHAEL HARKEY, MGR MEMBER**
FILING STATUS: **RENEWAL**
REGISTRATION FLAG: **YES**
SELF-CERTIFICATION ID: **40015**
SIGNATURE DATE: **12/27/2007**
SIGNATURE NAME & TITLE: **K MICHAEL HARKEY, MGR MEMBER**
FILING STATUS: **INITIAL**
REGISTRATION FLAG: **YES**
SELF-CERTIFICATION ID: **40014**
SIGNATURE DATE: **09/22/2006**
SIGNATURE NAME & TITLE: **IMRAN PATEL, PRESIDENT**
FILING STATUS: **RENEWAL**
REGISTRATION FLAG: **YES**
SELF-CERTIFICATION ID: **40013**
SIGNATURE DATE: **10/11/2005**
SIGNATURE NAME & TITLE: **BARBARA LONG, OFFICE MANAGER**
FILING STATUS: **RENEWAL**
REGISTRATION FLAG: **YES**
SELF-CERTIFICATION ID: **40012**
SIGNATURE DATE: **09/10/2004**
SIGNATURE NAME & TITLE: **IRFAN PATEL, V PRES**
FILING STATUS: **RENEWAL**
REGISTRATION FLAG: **YES**
SELF-CERTIFICATION ID: **40011**
SIGNATURE DATE: **09/22/2003**
SIGNATURE NAME & TITLE: **IMRAN PATEL, PRESIDENT**
FILING STATUS: **RENEWAL**
REGISTRATION FLAG: **YES**
SELF-CERTIFICATION ID: **40010**
SIGNATURE DATE: **08/19/2002**
SIGNATURE NAME & TITLE: **IMRAN PATEL, NOT REPORTED**
FILING STATUS: **RENEWAL**
REGISTRATION FLAG: **YES**
SELF-CERTIFICATION ID: **40009**
SIGNATURE DATE: **12/30/2001**
SIGNATURE NAME & TITLE: **IMRAN PATEL, PRES**
FILING STATUS: **INITIAL**

REGISTRATION FLAG: **YES**
SELF-CERTIFICATION ID: **40008**
SIGNATURE DATE: **10/23/2000**
SIGNATURE NAME & TITLE: **ED FEW, PRES**
FILING STATUS: **INITIAL**
REGISTRATION FLAG: **YES**

CONSTRUCTION NOTIFICATION

NOTIFICATION CONSTRUCTION ID: **30742**
APPLICATION RECEIVED DATE: **01/13/2017**
SCHEDULE CONSTRUCTION DATE: **01/18/2017**
GENERAL DESCRIPTION OF PROPOSED CONSTRUCTION:
ANODE REPLACEMENT.

UNDERGROUND STORAGE TANK

TANK ID: **1**
NUMBER OF COMPARTMENTS: **1**
INSTALLATION DATE: **01/01/1974**
REGISTRATION DATE: **01/03/1989**
TANK CAPACITY (GAL): **8000**
EMPTY TANK: **NOT EMPTY**
STATUS: **IN USE**
STATUS BEGIN DATE: **01/01/1974**
INTERNAL PROTECTION DATE: **NOT REPORTED**
REGULATORY STATUS: **FULLY REGULATED**
TANK DESIGN SINGLE WALL: **YES**
TANK DESIGN DOUBLE WALL: **NO**
PIPE DESIGN SINGLE WALL: **YES**
PIPE DESIGN DOUBLE WALL: **NO**

TANK DETAILS

MATERIAL:
STEEL
CORROSION PROTECTION:
CATHODIC PROTECTION - FIELD INSTALLATION
EXTERNAL CONTAINMENT:
NOT REPORTED

TANK COMPLIANCE FLAG

CORROSION PROTECTION COMPLIANCE FLAG: **YES**
CORROSION PROTECTION VARIANCE: **NO VARIANCE**

COMPARTMENT DETAILS

UST COMPARTMENT ID: **28101**
TANK ID: **1**
COMPARTMENT LETTER: **A**
SUBSTANCES: **GASOLINE**
OTHER SUBSTANCES: **NOT REPORTED**
CAPACITY (GAL): **8000**
COMPARTMENT RELEASE DETECTION: **SIR (STAT. INVENTORY RECONCILIATION) & INVENTORY CONTROL**
SPILL CONTAINMENT AND OVERFILL PREVENTION: **TIGHT-FILL FITTING CONTAINER/BUCKET/SUMP,FACTORY - BUILT SPILL CONTAINER/BUCKET/SUMP,DELIVERY SHUT-OFF VALVE**

PIPING SYSTEMS

MATERIAL: **FRP**
CORROSION PROTECTION: **CATHODIC PROTECTION - FIELD INSTALLATION**
EXTERNAL CONTAINMENT: **NOT REPORTED**

CONNECTORS & VALVES:

NOT REPORTED
PIPEING RELEASE DETECTION:

AUTO. LINE LEAK DETECTOR (3.0 GPH FOR PRESSURE PIPING),SIR (STAT. INVENTORY RECONCILIATION) & INVENTORY CONTROL

PIPE COMPLIANCE FLAG

CORROSION PROTECTION COMPLIANCE FLAG: **YES**

CORROSION PROTECTION VARIANCE: **NO VARIANCE**

TANK ID: **2**

NUMBER OF COMPARTMENTS: **1**

INSTALLATION DATE: **01/01/1974**

REGISTRATION DATE: **01/03/1989**

TANK CAPACITY (GAL): **6000**

EMPTY TANK: **NOT EMPTY**

STATUS: **IN USE**

STATUS BEGIN DATE: **01/01/1974**

INTERNAL PROTECTION DATE: **NOT REPORTED**

REGULATORY STATUS: **FULLY REGULATED**

TANK DESIGN SINGLE WALL: **YES**

TANK DESIGN DOUBLE WALL: **NO**

PIPE DESIGN SINGLE WALL: **YES**

PIPE DESIGN DOUBLE WALL: **NO**

TANK DETAILS

MATERIAL:

STEEL

CORROSION PROTECTION:

CATHODIC PROTECTION - FIELD INSTALLATION

EXTERNAL CONTAINMENT:

NOT REPORTED

TANK COMPLIANCE FLAG

CORROSION PROTECTION COMPLIANCE FLAG: **YES**

CORROSION PROTECTION VARIANCE: **NO VARIANCE**

COMPARTMENT DETAILS

UST COMPARTMENT ID: **28103**

TANK ID: **2**

COMPARTMENT LETTER: **A**

SUBSTANCES: **GASOLINE**

OTHER SUBSTANCES: **NOT REPORTED**

CAPACITY (GAL): **6000**

COMPARTMENT RELEASE DETECTION: **SIR (STAT. INVENTORY RECONCILIATION) & INVENTORY CONTROL**

SPILL CONTAINMENT AND OVERFILL PREVENTION: **TIGHT-FILL FITTING CONTAINER/BUCKET/SUMP,FACTORY - BUILT SPILL CONTAINER/BUCKET/SUMP,DELIVERY SHUT-OFF VALVE**

PIPING SYSTEMS

MATERIAL: **FRP**

CORROSION PROTECTION: **CATHODIC PROTECTION - FIELD INSTALLATION**

EXTERNAL CONTAINMENT: **NOT REPORTED**

CONNECTORS & VALVES:

NOT REPORTED

PIPEING RELEASE DETECTION:

AUTO. LINE LEAK DETECTOR (3.0 GPH FOR PRESSURE PIPING),SIR (STAT. INVENTORY RECONCILIATION) & INVENTORY CONTROL

PIPE COMPLIANCE FLAG

CORROSION PROTECTION COMPLIANCE FLAG: **YES**

CORROSION PROTECTION VARIANCE: **NO VARIANCE**

TANK ID: **3**

NUMBER OF COMPARTMENTS: **1**

INSTALLATION DATE: **01/01/1974**

REGISTRATION DATE: **01/03/1989**

TANK CAPACITY (GAL): **5000**
EMPTY TANK: **NOT EMPTY**
STATUS: **IN USE**
STATUS BEGIN DATE: **01/01/1974**
INTERNAL PROTECTION DATE: **NOT REPORTED**
REGULATORY STATUS: **FULLY REGULATED**
TANK DESIGN SINGLE WALL: **YES**
TANK DESIGN DOUBLE WALL: **NO**
PIPE DESIGN SINGLE WALL: **YES**
PIPE DESIGN DOUBLE WALL: **NO**

TANK DETAILS

MATERIAL:
STEEL
CORROSION PROTECTION:
CATHODIC PROTECTION - FIELD INSTALLATION
EXTERNAL CONTAINMENT:
NOT REPORTED
TANK COMPLIANCE FLAG
CORROSION PROTECTION COMPLIANCE FLAG: **YES**
CORROSION PROTECTION VARIANCE: **NO VARIANCE**

COMPARTMENT DETAILS

UST COMPARTMENT ID: **28102**
TANK ID: **3**
COMPARTMENT LETTER: **A**
SUBSTANCES: **GASOLINE**
OTHER SUBSTANCES: **NOT REPORTED**
CAPACITY (GAL): **5000**
COMPARTMENT RELEASE DETECTION: **SIR (STAT. INVENTORY RECONCILIATION) & INVENTORY CONTROL**
SPILL CONTAINMENT AND OVERFILL PREVENTION: **TIGHT-FILL FITTING CONTAINER/BUCKET/SUMP,FACTORY - BUILT SPILL CONTAINER/BUCKET/SUMP,DELIVERY SHUT-OFF VALVE**

PIPING SYSTEMS

MATERIAL: **FRP**
CORROSION PROTECTION: **CATHODIC PROTECTION - FIELD INSTALLATION**
EXTERNAL CONTAINMENT: **NOT REPORTED**
CONNECTORS & VALVES:
NOT REPORTED
PIPEING RELEASE DETECTION:
AUTO. LINE LEAK DETECTOR (3.0 GPH FOR PRESSURE PIPING),SIR (STAT. INVENTORY RECONCILIATION) & INVENTORY CONTROL
PIPE COMPLIANCE FLAG
CORROSION PROTECTION COMPLIANCE FLAG: **YES**
CORROSION PROTECTION VARIANCE: **NO VARIANCE**

ABOVEGROUND STORAGE TANK INFORMATION

NO ABOVEGROUND STORAGE TANK DATA REPORTED FOR THIS FACILITY

Back to Report Summary

Municipal Solid Waste Landfill Sites (MSWLF)

MAP ID# 11 **Distance from Property: 0.09 mi. (475 ft.) W**

FACILITY INFORMATION

PERMIT#: **100234**

NAME: **LOGGINS STORAGE YARD**

ADDRESS: **ELLEN TROUT DR LOOP 287**
LUFKIN, TX 75901

COUNTY: **ANGELINA**

FACILITY DETAILS

FACILITY TYPE #: **NOTICE OF INTENT TO OPERATE A RECYCLING FACILITY**

PHYSICAL FACILITY STATUS: **ACTIVE**

LEGAL STATUS: **ACKNOWLEDGED**

REFERENCE NUMBER(RN): **RN105705263**

REGION: **REGION 10 - BEAUMONT**

Back to Report Summary

Affected Property Assessment Reports (APAR)

MAP ID# 12 **Distance from Property: 0.17 mi. (898 ft.) W**

FACILITY INFORMATION

PROGRAM ID: **40887**

REFERENCE NUMBER: **RN105137459**

FACILITY NAME: **TERRA RENEWAL SERVICES**

ADDRESS: **273 WINSTON 8 RANCH RD**
LUFKIN, TX 75904

COUNTY: **ANGELINA**

LOCATION DESCRIPTION: **3.5 MI N OF LUFKIN OFF US HWY 59 N ON WINSTON 8 RANCH RD**

TYPE OF FACILITY: **PROPERTY COMMERCIAL**

FACILITY STATUS: **COMPLETED WORKLOAD**

PROGRAM: **IHW CORRECTIVE ACTION**

PROGRAM STATUS: **INACTIVE**

CONTACTS

NOT REPORTED

REMEDIATIONS

NO REMEDIATION REPORTED

CATEGORY OF CONTAMINATION

DATE	CONTAMINATIONS:
02/15/13	**NOT REPORTED**
04/26/13	**NOT REPORTED**

Back to Report Summary

MAP ID# 12 **Distance from Property: 0.17 mi. (898 ft.) W**

PROGRAM ID: **40887**
RN NUMBER: **RN105137459**
NAME: **TERRA RENEWAL USED MOTOR OIL FILTER FAC**
ADDRESS: **273 WINSTON 8 RANCH RD**
LUFKIN, TX 75904
STATUS: **INACTIVE**
STATUS DATE: **7/16/13**
LOCATION DESCRIPTION:
3.5 MI N OF LUFKIN OFF US HWY 59 N ON WINSTON 8 RANCH RD

Back to Report Summary

Petroleum Storage Tanks (PST)

MAP ID# 13 **Distance from Property: 0.21 mi. (1,109 ft.) W**

FACILITY INFORMATION

ID#: **67371**
NAME: **BNM TRUCKING LUFKIN**
ADDRESS: **2802 SPENCE ST**
LUFKIN, TX 75904
COUNTY: **ANGELINA**
REGION: **10**
TYPE: **FLEET REFUELING**
BEGIN DATE: **08/31/1987**
STATUS: **ACTIVE**
EXEMPT STATUS: **NO**
RECORDS OFF-SITE: **NO**
NUMBER OF ACTIVE UNDERGROUND TANKS: **0**
NUMBER OF ACTIVE ABOVEGROUND TANKS: **1**

APPLICATION INFORMATION:

RECEIVED DATE ON EARLIEST REGISTRATION FORM: **11/16/1995**
SIGNATURE DATE ON EARLIEST REGISTRATION FORM: **11/10/1995**
SIGNATURE NAME & TITLE: **PAUL KIKER, SAFETY DIRECTOR**
ENFORCEMENT ACTION DATE: **NOT REPORTED**

CONTACT INFORMATION

NAME: **BILLY COLSTON**
TITLE: **NOT REPORTED**
ORGANIZATION: **BNM TRUCKING LUFKIN**
MAIL ADDRESS: **MAILING ADDRESS NOT REPORTED**
CITY NOT REPORTED
PHONE: **(409) 6371936 0**

OWNER

OWNER NUMBER: **CN601019300**
NAME: **B N M TRUCKING INC**
CONTACT ADDRESS: **OWNER ADDRESS NOT REPORTED**
CITY NOT REPORTED
TYPE: **CORPORATION/COMPANY**
BEGIN DATE: **08/31/1987**
CONTACT ROLE: **NOT REPORTED**
CONTACT NAME: **NOT REPORTED**
CONTACT TITLE: **NOT REPORTED**
ORGANIZATION: **NOT REPORTED**
PHONE: **NOT REPORTED**
FAX: **NOT REPORTED**
EMAIL: **NOT REPORTED**

OPERATOR

OPERATOR NUMBER: **CN601019300**
NAME: **B N M TRUCKING INC**
CONTACT ADDRESS: **6414 E HOUSTON RD**
HOUSTON TX 77028
TYPE: **CORPORATION/COMPANY**
BEGIN DATE: **08/31/1987**
CONTACT ROLE: **OPRCON**
CONTACT NAME: **BRIAN NEWTON**
CONTACT TITLE: **MANAGER**

Petroleum Storage Tanks (PST)

ORGANIZATION: **B N M TRUCKING INC**
PHONE: **(713) 6353044 0**
FAX: **NOT REPORTED**
EMAIL: **BRIAN@BNMTRUCKING.COM**

SELF-CERTIFICATION

-NO SELF-CERTIFICATION INFORMATION REPORTED-

CONSTRUCTION NOTIFICATION

NO CONSTRUCTION NOTIFICATION DATA REPORTED FOR THIS FACILITY

UNDERGROUND STORAGE TANK

NO UNDERGROUND STORAGE TANK DATA REPORTED FOR THIS FACILITY

ABOVEGROUND STORAGE TANK INFORMATION

AST ID #: **176499** MULTIPLE COMPARTMENT FLAG: **NO**
TANK ID: **1** REGISTRATION DATE: **11/16/1995**
INSTALLATION DATE: **06/26/1995** STATUS BEGIN DATE: **06/26/1995**
TANK CAPACITY (GAL): **10000** REGULATORY STATUS: **FULLY REGULATED**
STATUS: **IN USE** SUBSTANCES: **DIESEL**

MATERIAL OF CONSTRUCTION

STEEL: **YES** CORRUGATED METAL: **NO**
FIBERGLASS: **NO** CONCRETE: **NO**
ALUMINIUM: **NO**

CONTAINMENT

EARTHEN DIKE: **NO** CONCRETE: **NO**
CONTAINMENT LINER: **NO** NONE: **NO**
STAGE I VAPOR RECOVERY: **NOT REPORTED**
STAGE I INSTALLATION DATE: **NOT REPORTED**

Back to Report Summary

Industrial and Hazardous Waste Corrective Action Sites (IHWCA)

MAP ID# 14 **Distance from Property: 0.27 mi. (1,426 ft.) W**

PROGRAM ID: **30194**
RN NUMBER: **RN100212679**
NAME: **CYBERSHIELD OF TEXAS**
ADDRESS: **308 ELLEN TROUT DR**
LUFKIN, TX 75904
STATUS: **INACTIVE**
STATUS DATE: **8/10/04**
LOCATION DESCRIPTION:
NOT REPORTED

Back to Report Summary

Affected Property Assessment Reports (APAR)

MAP ID# 14 **Distance from Property: 0.27 mi. (1,426 ft.) W**

FACILITY INFORMATION

PROGRAM ID: **1227**

REFERENCE NUMBER: **RN100212679**

FACILITY NAME: **CYBERSHIELD OF TEXAS**

ADDRESS: **308 ELLEN TROUT DR**
LUFKIN, TX 75904

COUNTY: **ANGELINA**

LOCATION DESCRIPTION: **NOT REPORTED**

TYPE OF FACILITY: **PLATING/COATING/ENGRAVING**

FACILITY STATUS: **REMEDIATION**

PROGRAM: **VOLUNTARY CLEANUP**

PROGRAM STATUS: **ACTIVE**

CONTACTS

LAMONT, MIKE

REMEDIATIONS

NO REMEDIATION REPORTED

CATEGORY OF CONTAMINATION

DATE	CONTAMINATIONS:
04/22/04	**METALS**
04/22/04	**CHROMIUM**
04/22/04	**NICKEL**

Back to Report Summary

Leaking Petroleum Storage Tanks (LPST)

MAP ID# 14 **Distance from Property: 0.27 mi. (1,426 ft.) W**

FACILITY INFORMATION

GEOSEARCH ID: **100971**
LPST ID: **100971**
FACILITY ID: **0056650**
NAME: **CHROMIUM CORP**
ADDRESS: **308 ELLEN TROUT DR**
LUFKIN, TX

LEAKING TANK DETAILS

LPST ID: **100971**
NAME: **CHROMIUM CORP**
FACILITY LOCATION: **NOT REPORTED**
PRIORITY CODE: **5 - MINOR SOIL CONTAMINATION - DOES NOT REQUIRE A RAP**
STATUS CODE: **6A - FINAL CONCURRENCE ISSUED**
REPORTED DATE: **9/26/1991**
ENTERED DATE: **12/9/1991**

PRP INFORMATION

NAME: **CHROMIUM CORPORATION**
ADDRESS: **ADDRESS NOT REPORTED**
LUFKIN TX 75901
CONTACT: **NOT REPORTED**
PHONE: **NOT REPORTED**

UNDERGROUND STORAGE TANK

TANK ID: **1**
NUMBER OF COMPARTMENTS: **1**
INSTALLATION DATE: **03/01/1980**
REGISTRATION DATE: **11/05/1990**
TANK CAPACITY (GAL): **1000**
EMPTY TANK: **NOT EMPTY**
STATUS: **REMOVED FROM GROUND**
STATUS BEGIN DATE: **09/30/1991**
INTERNAL PROTECTION DATE: **NOT REPORTED**
REGULATORY STATUS: **FULLY REGULATED**
TANK DESIGN SINGLE WALL: **YES**
TANK DESIGN DOUBLE WALL: **NO**
PIPE DESIGN SINGLE WALL: **YES**
PIPE DESIGN DOUBLE WALL: **NO**

TANK DETAILS

MATERIAL:
STEEL
CORROSION PROTECTION:
EXTERNAL DIELECTRIC COATING/LAMINATE/TAPE/WRAP
EXTERNAL CONTAINMENT:
NOT REPORTED

TANK COMPLIANCE FLAG

CORROSION PROTECTION COMPLIANCE FLAG: **NO**
CORROSION PROTECTION VARIANCE: **NO VARIANCE**

COMPARTMENT DETAILS

UST COMPARTMENT ID: **123445**
TANK ID: **1**
COMPARTMENT LETTER: **A**
SUBSTANCES: **KEROSENE**
OTHER SUBSTANCES: **NOT REPORTED**
CAPACITY (GAL): **1000**
COMPARTMENT RELEASE DETECTION: **NOT REPORTED**
SPILL CONTAINMENT AND OVERFILL PREVENTION: **NOT REPORTED**

PIPING SYSTEMS

MATERIAL: **NOT REPORTED**
CORROSION PROTECTION: **EXTERNAL DIELECTRIC COATING/LAMINATE/TAPE/WRAP**
EXTERNAL CONTAINMENT: **NOT REPORTED**

CONNECTORS & VALVES:

NOT REPORTED
CORROSION PROTECTION: **EXTERNAL DIELECTRIC COATING/LAMINATE/TAPE/WRAP**

PIPE COMPLIANCE FLAG

CORROSION PROTECTION COMPLIANCE FLAG: **NO**
CORROSION PROTECTION VARIANCE: **NO VARIANCE**

ABOVEGROUND STORAGE TANK INFORMATION

NO ABOVEGROUND STORAGE TANK DATA REPORTED FOR THIS FACILITY

Back to Report Summary

MAP ID# 14 **Distance from Property: 0.27 mi. (1,426 ft.) W**

PROGRAM ID: **86033**
RN NUMBER: **RN100212679**
NAME: **CYBERSHIELD OF TEXAS**
ADDRESS: **308 ELLEN TROUT DR**
LUFKIN, TX 75904
STATUS: **INACTIVE**
STATUS DATE: **3/19/03**
LOCATION DESCRIPTION:
NOT REPORTED

Back to Report Summary

Leaking Petroleum Storage Tanks (LPST)

MAP ID# 15 **Distance from Property: 0.28 mi. (1,478 ft.) SE**

FACILITY INFORMATION

GEOSEARCH ID: **101596**
LPST ID: **101596**
FACILITY ID: **0016046**
NAME: **FIFTH WHEEL OF TEXAS TRUCK STOP**
ADDRESS: **4000 N MEDFORD DR**
LUFKIN, TX

LEAKING TANK DETAILS

LPST ID: **101596**
NAME: **FIFTH WHEEL OF TEXAS TRUCK STOP**
FACILITY LOCATION: **NOT REPORTED**
PRIORITY CODE: **4.2 - NO GW IMPACT NO APPARENT THREATS OR IMPACTS TO RECEPTORS**
STATUS CODE: **6A - FINAL CONCURRENCE ISSUED**
REPORTED DATE: **8/29/1991**
ENTERED DATE: **1/31/1992**

PRP INFORMATION

NAME: **FIFTH WHEEL OF TEXAS**
ADDRESS: **ADDRESS NOT REPORTED**
LUFKIN TX 75901
CONTACT: **NOT REPORTED**
PHONE: **NOT REPORTED**

UNDERGROUND STORAGE TANK

TANK ID: **A**
NUMBER OF COMPARTMENTS: **1**
INSTALLATION DATE: **01/01/1982**
REGISTRATION DATE: **05/08/1986**
TANK CAPACITY (GAL): **12000**
EMPTY TANK: **NOT EMPTY**
STATUS: **REMOVED FROM GROUND**
STATUS BEGIN DATE: **10/06/1998**
INTERNAL PROTECTION DATE: **NOT REPORTED**
REGULATORY STATUS: **FULLY REGULATED**
TANK DESIGN SINGLE WALL: **YES**
TANK DESIGN DOUBLE WALL: **NO**
PIPE DESIGN SINGLE WALL: **YES**
PIPE DESIGN DOUBLE WALL: **NO**

TANK DETAILS

MATERIAL:
STEEL
CORROSION PROTECTION:
NOT REPORTED
EXTERNAL CONTAINMENT:
NOT REPORTED

TANK COMPLIANCE FLAG

CORROSION PROTECTION COMPLIANCE FLAG: **NO**
CORROSION PROTECTION VARIANCE: **NO VARIANCE**

COMPARTMENT DETAILS

UST COMPARTMENT ID: **42366**
TANK ID: **A**
COMPARTMENT LETTER: **A**
SUBSTANCES: **DIESEL**
OTHER SUBSTANCES: **NOT REPORTED**
CAPACITY (GAL): **12000**
COMPARTMENT RELEASE DETECTION: **GROUNDWATER MONITORING,SIR (STAT. INVENTORY RECONCILIATION) & INVENTORY CONTROL**
SPILL CONTAINMENT AND OVERFILL PREVENTION: **TIGHT-FILL FITTING CONTAINER/BUCKET/SUMP,FACTORY - BUILT SPILL CONTAINER/BUCKET/SUMP**

PIPING SYSTEMS

MATERIAL: **FRP**
CORROSION PROTECTION: **NOT REPORTED**
EXTERNAL CONTAINMENT: **NOT REPORTED**
CONNECTORS & VALVES:
NOT REPORTED
CORROSION PROTECTION: **NOT REPORTED**
PIPE COMPLIANCE FLAG
CORROSION PROTECTION COMPLIANCE FLAG: **NO**
CORROSION PROTECTION VARIANCE: **NO VARIANCE**

TANK ID: **B**
NUMBER OF COMPARTMENTS: **1**
INSTALLATION DATE: **01/01/1982**
REGISTRATION DATE: **05/08/1986**
TANK CAPACITY (GAL): **12000**
EMPTY TANK: **NOT EMPTY**
STATUS: **REMOVED FROM GROUND**
STATUS BEGIN DATE: **10/06/1998**
INTERNAL PROTECTION DATE: **NOT REPORTED**
REGULATORY STATUS: **FULLY REGULATED**
TANK DESIGN SINGLE WALL: **YES**
TANK DESIGN DOUBLE WALL: **NO**
PIPE DESIGN SINGLE WALL: **YES**
PIPE DESIGN DOUBLE WALL: **NO**

TANK DETAILS

MATERIAL:
STEEL
CORROSION PROTECTION:
NOT REPORTED
EXTERNAL CONTAINMENT:
NOT REPORTED
TANK COMPLIANCE FLAG
CORROSION PROTECTION COMPLIANCE FLAG: **NO**
CORROSION PROTECTION VARIANCE: **NO VARIANCE**

COMPARTMENT DETAILS

UST COMPARTMENT ID: **42367**
TANK ID: **B**
COMPARTMENT LETTER: **A**
SUBSTANCES: **DIESEL**
OTHER SUBSTANCES: **NOT REPORTED**
CAPACITY (GAL): **12000**
COMPARTMENT RELEASE DETECTION: **GROUNDWATER MONITORING,SIR (STAT. INVENTORY RECONCILIATION) & INVENTORY CONTROL**

SPILL CONTAINMENT AND OVERFILL PREVENTION: **TIGHT-FILL FITTING CONTAINER/BUCKET/SUMP,FACTORY - BUILT SPILL CONTAINER/BUCKET/SUMP**

PIPING SYSTEMS

MATERIAL: **FRP**

CORROSION PROTECTION: **NOT REPORTED**

EXTERNAL CONTAINMENT: **NOT REPORTED**

CONNECTORS & VALVES:

NOT REPORTED

CORROSION PROTECTION: **NOT REPORTED**

PIPE COMPLIANCE FLAG

CORROSION PROTECTION COMPLIANCE FLAG: **NO**

CORROSION PROTECTION VARIANCE: **NO VARIANCE**

TANK ID: **1A**

NUMBER OF COMPARTMENTS: **1**

INSTALLATION DATE: **09/14/1998**

REGISTRATION DATE: **10/30/1998**

TANK CAPACITY (GAL): **20000**

EMPTY TANK: **NOT EMPTY**

STATUS: **REMOVED FROM GROUND**

STATUS BEGIN DATE: **03/01/2007**

INTERNAL PROTECTION DATE: **NOT REPORTED**

REGULATORY STATUS: **FULLY REGULATED**

TANK DESIGN SINGLE WALL: **YES**

TANK DESIGN DOUBLE WALL: **NO**

PIPE DESIGN SINGLE WALL: **YES**

PIPE DESIGN DOUBLE WALL: **NO**

TANK DETAILS

MATERIAL:

COMPOSITE

CORROSION PROTECTION:

COMPOSITE TANK (STEEL W/FRP EXTERNAL LAMINATE)

EXTERNAL CONTAINMENT:

NOT REPORTED

TANK COMPLIANCE FLAG

CORROSION PROTECTION COMPLIANCE FLAG: **YES**

CORROSION PROTECTION VARIANCE: **NO VARIANCE**

COMPARTMENT DETAILS

UST COMPARTMENT ID: **42377**

TANK ID: **1A**

COMPARTMENT LETTER: **A**

SUBSTANCES: **DIESEL**

OTHER SUBSTANCES: **NOT REPORTED**

CAPACITY (GAL): **20000**

COMPARTMENT RELEASE DETECTION: **VAPOR MONITORING,GROUNDWATER MONITORING,AUTOMATIC TANK GAUGE TEST & INVENTORY CONTROL**

SPILL CONTAINMENT AND OVERFILL PREVENTION: **TIGHT-FILL FITTING CONTAINER/BUCKET/SUMP,FACTORY - BUILT SPILL CONTAINER/BUCKET/SUMP,FLOW RESTRICTOR VALUE,ALARM (SET@<=90%) W3A OR 3B**

PIPING SYSTEMS

MATERIAL: **NOT REPORTED**

CORROSION PROTECTION: **FRP TANK OR PIPING (NONCORRODIBLE),ISOLATED IN OPEN AREA/2ND CONTAINMENT**

EXTERNAL CONTAINMENT: **NOT REPORTED**

CONNECTORS & VALVES:

NOT REPORTED

CORROSION PROTECTION: **FRP TANK OR PIPING (NONCORRODIBLE),ISOLATED IN OPEN AREA/2ND CONTAINMENT**

PIPE COMPLIANCE FLAG

CORROSION PROTECTION COMPLIANCE FLAG: **YES**

CORROSION PROTECTION VARIANCE: **NO VARIANCE**

TANK ID: **1B**
NUMBER OF COMPARTMENTS: **1**
INSTALLATION DATE: **12/01/1984**
REGISTRATION DATE: **05/08/1986**
TANK CAPACITY (GAL): **12000**
EMPTY TANK: **NOT EMPTY**
STATUS: **REMOVED FROM GROUND**
STATUS BEGIN DATE: **09/22/1998**
INTERNAL PROTECTION DATE: **NOT REPORTED**
REGULATORY STATUS: **FULLY REGULATED**
TANK DESIGN SINGLE WALL: **YES**
TANK DESIGN DOUBLE WALL: **NO**
PIPE DESIGN SINGLE WALL: **YES**
PIPE DESIGN DOUBLE WALL: **NO**

TANK DETAILS

MATERIAL:

STEEL

CORROSION PROTECTION:

NOT REPORTED

EXTERNAL CONTAINMENT:

NOT REPORTED

TANK COMPLIANCE FLAG

CORROSION PROTECTION COMPLIANCE FLAG: **NO**

CORROSION PROTECTION VARIANCE: **NO VARIANCE**

COMPARTMENT DETAILS

UST COMPARTMENT ID: **42372**

TANK ID: **1B**

COMPARTMENT LETTER: **A**

SUBSTANCES: **DIESEL**

OTHER SUBSTANCES: **NOT REPORTED**

CAPACITY (GAL): **12000**

COMPARTMENT RELEASE DETECTION: **GROUNDWATER MONITORING,SIR (STAT. INVENTORY RECONCILIATION) & INVENTORY CONTROL**

SPILL CONTAINMENT AND OVERFILL PREVENTION: **TIGHT-FILL FITTING CONTAINER/BUCKET/SUMP,FACTORY - BUILT SPILL CONTAINER/BUCKET/SUMP**

PIPING SYSTEMS

MATERIAL: **FRP**

CORROSION PROTECTION: **NOT REPORTED**

EXTERNAL CONTAINMENT: **NOT REPORTED**

CONNECTORS & VALVES:

NOT REPORTED

CORROSION PROTECTION: **NOT REPORTED**

PIPE COMPLIANCE FLAG

CORROSION PROTECTION COMPLIANCE FLAG: **NO**

CORROSION PROTECTION VARIANCE: **NO VARIANCE**

TANK ID: **2A**
NUMBER OF COMPARTMENTS: **1**
INSTALLATION DATE: **09/14/1998**
REGISTRATION DATE: **10/30/1998**
TANK CAPACITY (GAL): **20000**
EMPTY TANK: **NOT EMPTY**
STATUS: **REMOVED FROM GROUND**
STATUS BEGIN DATE: **03/01/2007**

INTERNAL PROTECTION DATE: **NOT REPORTED** REGULATORY STATUS: **FULLY REGULATED**
TANK DESIGN SINGLE WALL: **YES** TANK DESIGN DOUBLE WALL: **NO**
PIPE DESIGN SINGLE WALL: **YES** PIPE DESIGN DOUBLE WALL: **NO**

TANK DETAILS

MATERIAL:
COMPOSITE
CORROSION PROTECTION:
COMPOSITE TANK (STEEL W/FRP EXTERNAL LAMINATE)
EXTERNAL CONTAINMENT:
NOT REPORTED
TANK COMPLIANCE FLAG
CORROSION PROTECTION COMPLIANCE FLAG: **YES**
CORROSION PROTECTION VARIANCE: **NO VARIANCE**

COMPARTMENT DETAILS

UST COMPARTMENT ID: **42378**
TANK ID: **2A**
COMPARTMENT LETTER: **A**
SUBSTANCES: **DIESEL**
OTHER SUBSTANCES: **NOT REPORTED**
CAPACITY (GAL): **20000**
COMPARTMENT RELEASE DETECTION: **VAPOR MONITORING,GROUNDWATER MONITORING,AUTOMATIC TANK GAUGE TEST & INVENTORY CONTROL**
SPILL CONTAINMENT AND OVERFILL PREVENTION: **TIGHT-FILL FITTING CONTAINER/BUCKET/SUMP,FACTORY - BUILT SPILL CONTAINER/BUCKET/SUMP,FLOW RESTRICTOR VALUE,ALARM (SET@<=90%) W3A OR 3B**

PIPING SYSTEMS

MATERIAL: **NOT REPORTED**
CORROSION PROTECTION: **FRP TANK OR PIPING (NONCORRODIBLE),ISOLATED IN OPEN AREA/2ND CONTAINMENT**
EXTERNAL CONTAINMENT: **NOT REPORTED**
CONNECTORS & VALVES:
NOT REPORTED
CORROSION PROTECTION: **FRP TANK OR PIPING (NONCORRODIBLE),ISOLATED IN OPEN AREA/2ND CONTAINMENT**
PIPE COMPLIANCE FLAG
CORROSION PROTECTION COMPLIANCE FLAG: **YES**
CORROSION PROTECTION VARIANCE: **NO VARIANCE**

TANK ID: **2B** NUMBER OF COMPARTMENTS: **1**
INSTALLATION DATE: **12/01/1984** REGISTRATION DATE: **05/08/1986**
TANK CAPACITY (GAL): **12000** EMPTY TANK: **NOT EMPTY**
STATUS: **REMOVED FROM GROUND** STATUS BEGIN DATE: **09/22/1998**
INTERNAL PROTECTION DATE: **NOT REPORTED** REGULATORY STATUS: **FULLY REGULATED**
TANK DESIGN SINGLE WALL: **YES** TANK DESIGN DOUBLE WALL: **NO**
PIPE DESIGN SINGLE WALL: **YES** PIPE DESIGN DOUBLE WALL: **NO**

TANK DETAILS

MATERIAL:
STEEL
CORROSION PROTECTION:

NOT REPORTED
EXTERNAL CONTAINMENT:
NOT REPORTED
TANK COMPLIANCE FLAG
CORROSION PROTECTION COMPLIANCE FLAG: **NO**
CORROSION PROTECTION VARIANCE: **NO VARIANCE**
COMPARTMENT DETAILS
UST COMPARTMENT ID: **42374**
TANK ID: **2B**
COMPARTMENT LETTER: **A**
SUBSTANCES: **DIESEL**
OTHER SUBSTANCES: **NOT REPORTED**
CAPACITY (GAL): **12000**
COMPARTMENT RELEASE DETECTION: **GROUNDWATER MONITORING,SIR (STAT. INVENTORY RECONCILIATION) & INVENTORY CONTROL**
SPILL CONTAINMENT AND OVERFILL PREVENTION: **TIGHT-FILL FITTING CONTAINER/BUCKET/SUMP,FACTORY - BUILT SPILL CONTAINER/BUCKET/SUMP**
PIPING SYSTEMS
MATERIAL: **FRP**
CORROSION PROTECTION: **NOT REPORTED**
EXTERNAL CONTAINMENT: **NOT REPORTED**
CONNECTORS & VALVES:
NOT REPORTED
CORROSION PROTECTION: **NOT REPORTED**
PIPE COMPLIANCE FLAG
CORROSION PROTECTION COMPLIANCE FLAG: **NO**
CORROSION PROTECTION VARIANCE: **NO VARIANCE**

TANK ID: **3A**
NUMBER OF COMPARTMENTS: **1**
INSTALLATION DATE: **09/14/1998**
REGISTRATION DATE: **10/30/1998**
TANK CAPACITY (GAL): **20000**
EMPTY TANK: **NOT EMPTY**
STATUS: **REMOVED FROM GROUND**
STATUS BEGIN DATE: **03/01/2007**
INTERNAL PROTECTION DATE: **NOT REPORTED**
REGULATORY STATUS: **FULLY REGULATED**
TANK DESIGN SINGLE WALL: **YES**
TANK DESIGN DOUBLE WALL: **NO**
PIPE DESIGN SINGLE WALL: **YES**
PIPE DESIGN DOUBLE WALL: **NO**

TANK DETAILS
MATERIAL:
STEEL
CORROSION PROTECTION:
COMPOSITE TANK (STEEL W/FRP EXTERNAL LAMINATE)
EXTERNAL CONTAINMENT:
NOT REPORTED
TANK COMPLIANCE FLAG
CORROSION PROTECTION COMPLIANCE FLAG: **YES**
CORROSION PROTECTION VARIANCE: **NO VARIANCE**
COMPARTMENT DETAILS
UST COMPARTMENT ID: **42379**

TANK ID: **3A**
COMPARTMENT LETTER: **A**
SUBSTANCES: **DIESEL**
OTHER SUBSTANCES: **NOT REPORTED**
CAPACITY (GAL): **20000**
COMPARTMENT RELEASE DETECTION: **VAPOR MONITORING,GROUNDWATER MONITORING,AUTOMATIC TANK GAUGE TEST & INVENTORY CONTROL**
SPILL CONTAINMENT AND OVERFILL PREVENTION: **TIGHT-FILL FITTING CONTAINER/BUCKET/SUMP,FACTORY - BUILT SPILL CONTAINER/BUCKET/SUMP,FLOW RESTRICTOR VALUE,ALARM (SET@<=90%) W3A OR 3B**

PIPING SYSTEMS

MATERIAL: **STEEL**
CORROSION PROTECTION: **FRP TANK OR PIPING (NONCORRODIBLE),ISOLATED IN OPEN AREA/2ND CONTAINMENT**
EXTERNAL CONTAINMENT: **NOT REPORTED**

CONNECTORS & VALVES:

NOT REPORTED
CORROSION PROTECTION: **FRP TANK OR PIPING (NONCORRODIBLE),ISOLATED IN OPEN AREA/2ND CONTAINMENT**

PIPE COMPLIANCE FLAG

CORROSION PROTECTION COMPLIANCE FLAG: **YES**
CORROSION PROTECTION VARIANCE: **NO VARIANCE**

TANK ID: **3B**
NUMBER OF COMPARTMENTS: **1**
INSTALLATION DATE: **12/01/1984**
REGISTRATION DATE: **05/08/1986**
TANK CAPACITY (GAL): **12000**
EMPTY TANK: **NOT EMPTY**
STATUS: **REMOVED FROM GROUND**
STATUS BEGIN DATE: **09/22/1998**
INTERNAL PROTECTION DATE: **NOT REPORTED**
REGULATORY STATUS: **FULLY REGULATED**
TANK DESIGN SINGLE WALL: **YES**
TANK DESIGN DOUBLE WALL: **NO**
PIPE DESIGN SINGLE WALL: **YES**
PIPE DESIGN DOUBLE WALL: **NO**

TANK DETAILS

MATERIAL:
STEEL
CORROSION PROTECTION:
NOT REPORTED
EXTERNAL CONTAINMENT:
NOT REPORTED

TANK COMPLIANCE FLAG

CORROSION PROTECTION COMPLIANCE FLAG: **NO**
CORROSION PROTECTION VARIANCE: **NO VARIANCE**

COMPARTMENT DETAILS

UST COMPARTMENT ID: **42373**
TANK ID: **3B**
COMPARTMENT LETTER: **A**
SUBSTANCES: **DIESEL**
OTHER SUBSTANCES: **NOT REPORTED**
CAPACITY (GAL): **12000**
COMPARTMENT RELEASE DETECTION: **GROUNDWATER MONITORING,SIR (STAT. INVENTORY RECONCILIATION) & INVENTORY CONTROL**
SPILL CONTAINMENT AND OVERFILL PREVENTION: **TIGHT-FILL FITTING CONTAINER/BUCKET/SUMP,FACTORY - BUILT**

SPILL CONTAINER/BUCKET/SUMP

PIPING SYSTEMS

MATERIAL: **FRP**

CORROSION PROTECTION: **NOT REPORTED**

EXTERNAL CONTAINMENT: **NOT REPORTED**

CONNECTORS & VALVES:

NOT REPORTED

CORROSION PROTECTION: **NOT REPORTED**

PIPE COMPLIANCE FLAG

CORROSION PROTECTION COMPLIANCE FLAG: **NO**

CORROSION PROTECTION VARIANCE: **NO VARIANCE**

TANK ID: **4A**

NUMBER OF COMPARTMENTS: **1**

INSTALLATION DATE: **08/01/1994**

REGISTRATION DATE: **01/19/1996**

TANK CAPACITY (GAL): **8000**

EMPTY TANK: **NOT EMPTY**

STATUS: **REMOVED FROM GROUND**

STATUS BEGIN DATE: **03/01/2007**

INTERNAL PROTECTION DATE: **NOT REPORTED**

REGULATORY STATUS: **FULLY REGULATED**

TANK DESIGN SINGLE WALL: **YES**

TANK DESIGN DOUBLE WALL: **NO**

PIPE DESIGN SINGLE WALL: **YES**

PIPE DESIGN DOUBLE WALL: **NO**

TANK DETAILS

MATERIAL:

COMPOSITE

CORROSION PROTECTION:

COMPOSITE TANK (STEEL W/FRP EXTERNAL LAMINATE)

EXTERNAL CONTAINMENT:

NOT REPORTED

TANK COMPLIANCE FLAG

CORROSION PROTECTION COMPLIANCE FLAG: **YES**

CORROSION PROTECTION VARIANCE: **NO VARIANCE**

COMPARTMENT DETAILS

UST COMPARTMENT ID: **42375**

TANK ID: **4A**

COMPARTMENT LETTER: **A**

SUBSTANCES: **GASOLINE**

OTHER SUBSTANCES: **NOT REPORTED**

CAPACITY (GAL): **8000**

COMPARTMENT RELEASE DETECTION: **VAPOR MONITORING,GROUNDWATER MONITORING,AUTOMATIC TANK GAUGE TEST & INVENTORY CONTROL**

SPILL CONTAINMENT AND OVERFILL PREVENTION: **TIGHT-FILL FITTING CONTAINER/BUCKET/SUMP,FACTORY - BUILT SPILL CONTAINER/BUCKET/SUMP,FLOW RESTRICTOR VALUE,ALARM (SET@<=90%) W3A OR 3B**

PIPING SYSTEMS

MATERIAL: **NOT REPORTED**

CORROSION PROTECTION: **FRP TANK OR PIPING (NONCORRODIBLE),ISOLATED IN OPEN AREA/2ND CONTAINMENT**

EXTERNAL CONTAINMENT: **NOT REPORTED**

CONNECTORS & VALVES:

NOT REPORTED

CORROSION PROTECTION: **FRP TANK OR PIPING (NONCORRODIBLE),ISOLATED IN OPEN AREA/2ND CONTAINMENT**

PIPE COMPLIANCE FLAG
CORROSION PROTECTION COMPLIANCE FLAG: **YES**
CORROSION PROTECTION VARIANCE: **NO VARIANCE**

TANK ID: **4B**
NUMBER OF COMPARTMENTS: **1**
INSTALLATION DATE: **01/01/1982**
REGISTRATION DATE: **05/08/1986**
TANK CAPACITY (GAL): **12000**
EMPTY TANK: **NOT EMPTY**
STATUS: **REMOVED FROM GROUND**
STATUS BEGIN DATE: **08/01/1994**
INTERNAL PROTECTION DATE: **NOT REPORTED**
REGULATORY STATUS: **FULLY REGULATED**
TANK DESIGN SINGLE WALL: **NO**
TANK DESIGN DOUBLE WALL: **NO**
PIPE DESIGN SINGLE WALL: **NO**
PIPE DESIGN DOUBLE WALL: **NO**

TANK DETAILS
MATERIAL:
STEEL
CORROSION PROTECTION:
NOT REPORTED
EXTERNAL CONTAINMENT:
NOT REPORTED
TANK COMPLIANCE FLAG
CORROSION PROTECTION COMPLIANCE FLAG: **NO**
CORROSION PROTECTION VARIANCE: **NO VARIANCE**
COMPARTMENT DETAILS
UST COMPARTMENT ID: **42371**
TANK ID: **4B**
COMPARTMENT LETTER: **A**
SUBSTANCES: **DIESEL**
OTHER SUBSTANCES: **NOT REPORTED**
CAPACITY (GAL): **12000**
COMPARTMENT RELEASE DETECTION: **NOT REPORTED**
SPILL CONTAINMENT AND OVERFILL PREVENTION: **NOT REPORTED**
PIPING SYSTEMS
MATERIAL: **FRP**
CORROSION PROTECTION: **NOT REPORTED**
EXTERNAL CONTAINMENT: **NOT REPORTED**
CONNECTORS & VALVES:
NOT REPORTED
CORROSION PROTECTION: **NOT REPORTED**
PIPE COMPLIANCE FLAG
CORROSION PROTECTION COMPLIANCE FLAG: **NO**
CORROSION PROTECTION VARIANCE: **NO VARIANCE**

TANK ID: **5A**
NUMBER OF COMPARTMENTS: **1**
INSTALLATION DATE: **08/01/1994**
REGISTRATION DATE: **01/19/1996**
TANK CAPACITY (GAL): **8000**
EMPTY TANK: **NOT EMPTY**
STATUS: **REMOVED FROM GROUND**
STATUS BEGIN DATE: **03/01/2007**
INTERNAL PROTECTION DATE: **NOT REPORTED**
REGULATORY STATUS: **FULLY REGULATED**
TANK DESIGN SINGLE WALL: **YES**
TANK DESIGN DOUBLE WALL: **NO**
PIPE DESIGN SINGLE WALL: **YES**
PIPE DESIGN DOUBLE WALL: **NO**

TANK DETAILS

MATERIAL:

COMPOSITE

CORROSION PROTECTION:

COMPOSITE TANK (STEEL W/FRP EXTERNAL LAMINATE)

EXTERNAL CONTAINMENT:

NOT REPORTED

TANK COMPLIANCE FLAG

CORROSION PROTECTION COMPLIANCE FLAG: **YES**

CORROSION PROTECTION VARIANCE: **NO VARIANCE**

COMPARTMENT DETAILS

UST COMPARTMENT ID: **42376**

TANK ID: **5A**

COMPARTMENT LETTER: **A**

SUBSTANCES: **GASOLINE**

OTHER SUBSTANCES: **NOT REPORTED**

CAPACITY (GAL): **8000**

COMPARTMENT RELEASE DETECTION: **VAPOR MONITORING,GROUNDWATER MONITORING,AUTOMATIC TANK GAUGE TEST & INVENTORY CONTROL**

SPILL CONTAINMENT AND OVERFILL PREVENTION: **TIGHT-FILL FITTING CONTAINER/BUCKET/SUMP,FACTORY - BUILT SPILL CONTAINER/BUCKET/SUMP,FLOW RESTRICTOR VALUE,ALARM (SET@<=90%) W3A OR 3B**

PIPING SYSTEMS

MATERIAL: **NOT REPORTED**

CORROSION PROTECTION: **FRP TANK OR PIPING (NONCORRODIBLE),ISOLATED IN OPEN AREA/2ND CONTAINMENT**

EXTERNAL CONTAINMENT: **NOT REPORTED**

CONNECTORS & VALVES:

NOT REPORTED

CORROSION PROTECTION: **FRP TANK OR PIPING (NONCORRODIBLE),ISOLATED IN OPEN AREA/2ND CONTAINMENT**

PIPE COMPLIANCE FLAG

CORROSION PROTECTION COMPLIANCE FLAG: **YES**

CORROSION PROTECTION VARIANCE: **NO VARIANCE**

TANK ID: **5B**

NUMBER OF COMPARTMENTS: **1**

INSTALLATION DATE: **01/01/1982**

REGISTRATION DATE: **05/08/1986**

TANK CAPACITY (GAL): **12000**

EMPTY TANK: **NOT EMPTY**

STATUS: **REMOVED FROM GROUND**

STATUS BEGIN DATE: **08/01/1994**

INTERNAL PROTECTION DATE: **NOT REPORTED**

REGULATORY STATUS: **FULLY REGULATED**

TANK DESIGN SINGLE WALL: **NO**

TANK DESIGN DOUBLE WALL: **NO**

PIPE DESIGN SINGLE WALL: **NO**

PIPE DESIGN DOUBLE WALL: **NO**

TANK DETAILS

MATERIAL:

STEEL

CORROSION PROTECTION:

NOT REPORTED

EXTERNAL CONTAINMENT:

NOT REPORTED

TANK COMPLIANCE FLAG

CORROSION PROTECTION COMPLIANCE FLAG: **NO**
CORROSION PROTECTION VARIANCE: **NO VARIANCE**

COMPARTMENT DETAILS

UST COMPARTMENT ID: **42370**
TANK ID: **5B**
COMPARTMENT LETTER: **A**
SUBSTANCES: **GASOLINE**
OTHER SUBSTANCES: **NOT REPORTED**
CAPACITY (GAL): **12000**
COMPARTMENT RELEASE DETECTION: **NOT REPORTED**
SPILL CONTAINMENT AND OVERFILL PREVENTION: **NOT REPORTED**

PIPING SYSTEMS

MATERIAL: **FRP**
CORROSION PROTECTION: **NOT REPORTED**
EXTERNAL CONTAINMENT: **NOT REPORTED**
CONNECTORS & VALVES:
NOT REPORTED
CORROSION PROTECTION: **NOT REPORTED**
PIPE COMPLIANCE FLAG
CORROSION PROTECTION COMPLIANCE FLAG: **NO**
CORROSION PROTECTION VARIANCE: **NO VARIANCE**

TANK ID: **6**
NUMBER OF COMPARTMENTS: **1**
INSTALLATION DATE: **01/01/1982**
REGISTRATION DATE: **05/08/1986**
TANK CAPACITY (GAL): **12000**
EMPTY TANK: **NOT EMPTY**
STATUS: **REMOVED FROM GROUND**
STATUS BEGIN DATE: **08/01/1994**
INTERNAL PROTECTION DATE: **NOT REPORTED**
REGULATORY STATUS: **FULLY REGULATED**
TANK DESIGN SINGLE WALL: **NO**
TANK DESIGN DOUBLE WALL: **NO**
PIPE DESIGN SINGLE WALL: **NO**
PIPE DESIGN DOUBLE WALL: **NO**

TANK DETAILS

MATERIAL:
STEEL
CORROSION PROTECTION:
NOT REPORTED
EXTERNAL CONTAINMENT:
NOT REPORTED
TANK COMPLIANCE FLAG
CORROSION PROTECTION COMPLIANCE FLAG: **NO**
CORROSION PROTECTION VARIANCE: **NO VARIANCE**

COMPARTMENT DETAILS

UST COMPARTMENT ID: **42369**
TANK ID: **6**
COMPARTMENT LETTER: **A**
SUBSTANCES: **GASOLINE**
OTHER SUBSTANCES: **NOT REPORTED**
CAPACITY (GAL): **12000**
COMPARTMENT RELEASE DETECTION: **NOT REPORTED**

SPILL CONTAINMENT AND OVERFILL PREVENTION: **NOT REPORTED**

PIPING SYSTEMS

MATERIAL: **FRP**

CORROSION PROTECTION: **NOT REPORTED**

EXTERNAL CONTAINMENT: **NOT REPORTED**

CONNECTORS & VALVES:

NOT REPORTED

CORROSION PROTECTION: **NOT REPORTED**

PIPE COMPLIANCE FLAG

CORROSION PROTECTION COMPLIANCE FLAG: **NO**

CORROSION PROTECTION VARIANCE: **NO VARIANCE**

TANK ID: **9**

NUMBER OF COMPARTMENTS: **1**

INSTALLATION DATE: **01/01/1986**

REGISTRATION DATE: **05/08/1986**

TANK CAPACITY (GAL): **2000**

EMPTY TANK: **NOT EMPTY**

STATUS: **REMOVED FROM GROUND**

STATUS BEGIN DATE: **06/15/1999**

INTERNAL PROTECTION DATE: **NOT REPORTED**

REGULATORY STATUS: **FULLY REGULATED**

TANK DESIGN SINGLE WALL: **YES**

TANK DESIGN DOUBLE WALL: **NO**

PIPE DESIGN SINGLE WALL: **YES**

PIPE DESIGN DOUBLE WALL: **NO**

TANK DETAILS

MATERIAL:

STEEL

CORROSION PROTECTION:

NOT REPORTED

EXTERNAL CONTAINMENT:

NOT REPORTED

TANK COMPLIANCE FLAG

CORROSION PROTECTION COMPLIANCE FLAG: **NO**

CORROSION PROTECTION VARIANCE: **NO VARIANCE**

COMPARTMENT DETAILS

UST COMPARTMENT ID: **42368**

TANK ID: **9**

COMPARTMENT LETTER: **A**

SUBSTANCES: **USED OIL**

OTHER SUBSTANCES: **NOT REPORTED**

CAPACITY (GAL): **2000**

COMPARTMENT RELEASE DETECTION: **NOT REPORTED**

SPILL CONTAINMENT AND OVERFILL PREVENTION: **NOT REPORTED**

PIPING SYSTEMS

MATERIAL: **STEEL**

CORROSION PROTECTION: **NOT REPORTED**

EXTERNAL CONTAINMENT: **NOT REPORTED**

CONNECTORS & VALVES:

NOT REPORTED

CORROSION PROTECTION: **NOT REPORTED**

PIPE COMPLIANCE FLAG

CORROSION PROTECTION COMPLIANCE FLAG: **NO**

CORROSION PROTECTION VARIANCE: **NO VARIANCE**

ABOVEGROUND STORAGE TANK INFORMATION

NO ABOVEGROUND STORAGE TANK DATA REPORTED FOR THIS FACILITY

Back to Report Summary

Leaking Petroleum Storage Tanks (LPST)

MAP ID# 15 **Distance from Property: 0.28 mi. (1,478 ft.) SE**

FACILITY INFORMATION

GEOSEARCH ID: **107893**
LPST ID: **107893**
FACILITY ID: **0016046**
NAME: **FIFTH WHEEL OF TEXAS**
ADDRESS: **4000 N MEDFORD DR**
LUFKIN, TX

LEAKING TANK DETAILS

LPST ID: **107893**
NAME: **FIFTH WHEEL OF TEXAS**
FACILITY LOCATION: **NOT REPORTED**
PRIORITY CODE: **2.6 - IMPACTED GW DISCHARGE TO SW USED BY HUMANENDGR SPEC LT500FT**
STATUS CODE: **2 - SITE ASSESSMENT**
REPORTED DATE: **2/7/1994**
ENTERED DATE: **7/12/1994**

PRP INFORMATION

NAME: **FIFTH WHEEL OF TEXAS**
ADDRESS: **ADDRESS NOT REPORTED**
LUFKIN TX 75901
CONTACT: **NOT REPORTED**
PHONE: **NOT REPORTED**

UNDERGROUND STORAGE TANK

TANK ID: **A**
NUMBER OF COMPARTMENTS: **1**
INSTALLATION DATE: **01/01/1982**
REGISTRATION DATE: **05/08/1986**
TANK CAPACITY (GAL): **12000**
EMPTY TANK: **NOT EMPTY**
STATUS: **REMOVED FROM GROUND**
STATUS BEGIN DATE: **10/06/1998**
INTERNAL PROTECTION DATE: **NOT REPORTED**
REGULATORY STATUS: **FULLY REGULATED**
TANK DESIGN SINGLE WALL: **YES**
TANK DESIGN DOUBLE WALL: **NO**
PIPE DESIGN SINGLE WALL: **YES**
PIPE DESIGN DOUBLE WALL: **NO**

TANK DETAILS

MATERIAL:
STEEL
CORROSION PROTECTION:
NOT REPORTED
EXTERNAL CONTAINMENT:
NOT REPORTED

TANK COMPLIANCE FLAG

CORROSION PROTECTION COMPLIANCE FLAG: **NO**
CORROSION PROTECTION VARIANCE: **NO VARIANCE**

COMPARTMENT DETAILS

UST COMPARTMENT ID: **42366**
TANK ID: **A**
COMPARTMENT LETTER: **A**
SUBSTANCES: **DIESEL**
OTHER SUBSTANCES: **NOT REPORTED**
CAPACITY (GAL): **12000**
COMPARTMENT RELEASE DETECTION: **GROUNDWATER MONITORING,SIR (STAT. INVENTORY RECONCILIATION) & INVENTORY CONTROL**
SPILL CONTAINMENT AND OVERFILL PREVENTION: **TIGHT-FILL FITTING CONTAINER/BUCKET/SUMP,FACTORY - BUILT SPILL CONTAINER/BUCKET/SUMP**

PIPING SYSTEMS

MATERIAL: **FRP**
CORROSION PROTECTION: **NOT REPORTED**
EXTERNAL CONTAINMENT: **NOT REPORTED**
CONNECTORS & VALVES:
NOT REPORTED
CORROSION PROTECTION: **NOT REPORTED**
PIPE COMPLIANCE FLAG
CORROSION PROTECTION COMPLIANCE FLAG: **NO**
CORROSION PROTECTION VARIANCE: **NO VARIANCE**

TANK ID: **B**
NUMBER OF COMPARTMENTS: **1**
INSTALLATION DATE: **01/01/1982**
REGISTRATION DATE: **05/08/1986**
TANK CAPACITY (GAL): **12000**
EMPTY TANK: **NOT EMPTY**
STATUS: **REMOVED FROM GROUND**
STATUS BEGIN DATE: **10/06/1998**
INTERNAL PROTECTION DATE: **NOT REPORTED**
REGULATORY STATUS: **FULLY REGULATED**
TANK DESIGN SINGLE WALL: **YES**
TANK DESIGN DOUBLE WALL: **NO**
PIPE DESIGN SINGLE WALL: **YES**
PIPE DESIGN DOUBLE WALL: **NO**

TANK DETAILS

MATERIAL:
STEEL
CORROSION PROTECTION:
NOT REPORTED
EXTERNAL CONTAINMENT:
NOT REPORTED
TANK COMPLIANCE FLAG
CORROSION PROTECTION COMPLIANCE FLAG: **NO**
CORROSION PROTECTION VARIANCE: **NO VARIANCE**

COMPARTMENT DETAILS

UST COMPARTMENT ID: **42367**
TANK ID: **B**
COMPARTMENT LETTER: **A**
SUBSTANCES: **DIESEL**
OTHER SUBSTANCES: **NOT REPORTED**
CAPACITY (GAL): **12000**
COMPARTMENT RELEASE DETECTION: **GROUNDWATER MONITORING,SIR (STAT. INVENTORY RECONCILIATION) & INVENTORY CONTROL**

SPILL CONTAINMENT AND OVERFILL PREVENTION: **TIGHT-FILL FITTING CONTAINER/BUCKET/SUMP,FACTORY - BUILT SPILL CONTAINER/BUCKET/SUMP**

PIPING SYSTEMS

MATERIAL: **FRP**

CORROSION PROTECTION: **NOT REPORTED**

EXTERNAL CONTAINMENT: **NOT REPORTED**

CONNECTORS & VALVES:

NOT REPORTED

CORROSION PROTECTION: **NOT REPORTED**

PIPE COMPLIANCE FLAG

CORROSION PROTECTION COMPLIANCE FLAG: **NO**

CORROSION PROTECTION VARIANCE: **NO VARIANCE**

TANK ID: **1A**

NUMBER OF COMPARTMENTS: **1**

INSTALLATION DATE: **09/14/1998**

REGISTRATION DATE: **10/30/1998**

TANK CAPACITY (GAL): **20000**

EMPTY TANK: **NOT EMPTY**

STATUS: **REMOVED FROM GROUND**

STATUS BEGIN DATE: **03/01/2007**

INTERNAL PROTECTION DATE: **NOT REPORTED**

REGULATORY STATUS: **FULLY REGULATED**

TANK DESIGN SINGLE WALL: **YES**

TANK DESIGN DOUBLE WALL: **NO**

PIPE DESIGN SINGLE WALL: **YES**

PIPE DESIGN DOUBLE WALL: **NO**

TANK DETAILS

MATERIAL:

COMPOSITE

CORROSION PROTECTION:

COMPOSITE TANK (STEEL W/FRP EXTERNAL LAMINATE)

EXTERNAL CONTAINMENT:

NOT REPORTED

TANK COMPLIANCE FLAG

CORROSION PROTECTION COMPLIANCE FLAG: **YES**

CORROSION PROTECTION VARIANCE: **NO VARIANCE**

COMPARTMENT DETAILS

UST COMPARTMENT ID: **42377**

TANK ID: **1A**

COMPARTMENT LETTER: **A**

SUBSTANCES: **DIESEL**

OTHER SUBSTANCES: **NOT REPORTED**

CAPACITY (GAL): **20000**

COMPARTMENT RELEASE DETECTION: **VAPOR MONITORING,GROUNDWATER MONITORING,AUTOMATIC TANK GAUGE TEST & INVENTORY CONTROL**

SPILL CONTAINMENT AND OVERFILL PREVENTION: **TIGHT-FILL FITTING CONTAINER/BUCKET/SUMP,FACTORY - BUILT SPILL CONTAINER/BUCKET/SUMP,FLOW RESTRICTOR VALUE,ALARM (SET@<=90%) W3A OR 3B**

PIPING SYSTEMS

MATERIAL: **NOT REPORTED**

CORROSION PROTECTION: **FRP TANK OR PIPING (NONCORRODIBLE),ISOLATED IN OPEN AREA/2ND CONTAINMENT**

EXTERNAL CONTAINMENT: **NOT REPORTED**

CONNECTORS & VALVES:

NOT REPORTED

CORROSION PROTECTION: **FRP TANK OR PIPING (NONCORRODIBLE),ISOLATED IN OPEN AREA/2ND CONTAINMENT**

PIPE COMPLIANCE FLAG

CORROSION PROTECTION COMPLIANCE FLAG: **YES**

CORROSION PROTECTION VARIANCE: **NO VARIANCE**

TANK ID: **1B**
NUMBER OF COMPARTMENTS: **1**
INSTALLATION DATE: **12/01/1984**
REGISTRATION DATE: **05/08/1986**
TANK CAPACITY (GAL): **12000**
EMPTY TANK: **NOT EMPTY**
STATUS: **REMOVED FROM GROUND**
STATUS BEGIN DATE: **09/22/1998**
INTERNAL PROTECTION DATE: **NOT REPORTED**
REGULATORY STATUS: **FULLY REGULATED**
TANK DESIGN SINGLE WALL: **YES**
TANK DESIGN DOUBLE WALL: **NO**
PIPE DESIGN SINGLE WALL: **YES**
PIPE DESIGN DOUBLE WALL: **NO**

TANK DETAILS

MATERIAL:

STEEL

CORROSION PROTECTION:

NOT REPORTED

EXTERNAL CONTAINMENT:

NOT REPORTED

TANK COMPLIANCE FLAG

CORROSION PROTECTION COMPLIANCE FLAG: **NO**

CORROSION PROTECTION VARIANCE: **NO VARIANCE**

COMPARTMENT DETAILS

UST COMPARTMENT ID: **42372**

TANK ID: **1B**

COMPARTMENT LETTER: **A**

SUBSTANCES: **DIESEL**

OTHER SUBSTANCES: **NOT REPORTED**

CAPACITY (GAL): **12000**

COMPARTMENT RELEASE DETECTION: **GROUNDWATER MONITORING,SIR (STAT. INVENTORY RECONCILIATION) & INVENTORY CONTROL**

SPILL CONTAINMENT AND OVERFILL PREVENTION: **TIGHT-FILL FITTING CONTAINER/BUCKET/SUMP,FACTORY - BUILT SPILL CONTAINER/BUCKET/SUMP**

PIPING SYSTEMS

MATERIAL: **FRP**

CORROSION PROTECTION: **NOT REPORTED**

EXTERNAL CONTAINMENT: **NOT REPORTED**

CONNECTORS & VALVES:

NOT REPORTED

CORROSION PROTECTION: **NOT REPORTED**

PIPE COMPLIANCE FLAG

CORROSION PROTECTION COMPLIANCE FLAG: **NO**

CORROSION PROTECTION VARIANCE: **NO VARIANCE**

TANK ID: **2A**
NUMBER OF COMPARTMENTS: **1**
INSTALLATION DATE: **09/14/1998**
REGISTRATION DATE: **10/30/1998**
TANK CAPACITY (GAL): **20000**
EMPTY TANK: **NOT EMPTY**
STATUS: **REMOVED FROM GROUND**
STATUS BEGIN DATE: **03/01/2007**

INTERNAL PROTECTION DATE: **NOT REPORTED** REGULATORY STATUS: **FULLY REGULATED**
TANK DESIGN SINGLE WALL: **YES** TANK DESIGN DOUBLE WALL: **NO**
PIPE DESIGN SINGLE WALL: **YES** PIPE DESIGN DOUBLE WALL: **NO**

TANK DETAILS

MATERIAL:
COMPOSITE
CORROSION PROTECTION:
COMPOSITE TANK (STEEL W/FRP EXTERNAL LAMINATE)
EXTERNAL CONTAINMENT:
NOT REPORTED
TANK COMPLIANCE FLAG
CORROSION PROTECTION COMPLIANCE FLAG: **YES**
CORROSION PROTECTION VARIANCE: **NO VARIANCE**

COMPARTMENT DETAILS

UST COMPARTMENT ID: **42378**
TANK ID: **2A**
COMPARTMENT LETTER: **A**
SUBSTANCES: **DIESEL**
OTHER SUBSTANCES: **NOT REPORTED**
CAPACITY (GAL): **20000**
COMPARTMENT RELEASE DETECTION: **VAPOR MONITORING,GROUNDWATER MONITORING,AUTOMATIC TANK GAUGE TEST & INVENTORY CONTROL**
SPILL CONTAINMENT AND OVERFILL PREVENTION: **TIGHT-FILL FITTING CONTAINER/BUCKET/SUMP,FACTORY - BUILT SPILL CONTAINER/BUCKET/SUMP,FLOW RESTRICTOR VALUE,ALARM (SET@<=90%) W3A OR 3B**

PIPING SYSTEMS

MATERIAL: **NOT REPORTED**
CORROSION PROTECTION: **FRP TANK OR PIPING (NONCORRODIBLE),ISOLATED IN OPEN AREA/2ND CONTAINMENT**
EXTERNAL CONTAINMENT: **NOT REPORTED**
CONNECTORS & VALVES:
NOT REPORTED
CORROSION PROTECTION: **FRP TANK OR PIPING (NONCORRODIBLE),ISOLATED IN OPEN AREA/2ND CONTAINMENT**
PIPE COMPLIANCE FLAG
CORROSION PROTECTION COMPLIANCE FLAG: **YES**
CORROSION PROTECTION VARIANCE: **NO VARIANCE**

TANK ID: **2B** NUMBER OF COMPARTMENTS: **1**
INSTALLATION DATE: **12/01/1984** REGISTRATION DATE: **05/08/1986**
TANK CAPACITY (GAL): **12000** EMPTY TANK: **NOT EMPTY**
STATUS: **REMOVED FROM GROUND** STATUS BEGIN DATE: **09/22/1998**
INTERNAL PROTECTION DATE: **NOT REPORTED** REGULATORY STATUS: **FULLY REGULATED**
TANK DESIGN SINGLE WALL: **YES** TANK DESIGN DOUBLE WALL: **NO**
PIPE DESIGN SINGLE WALL: **YES** PIPE DESIGN DOUBLE WALL: **NO**

TANK DETAILS

MATERIAL:
STEEL
CORROSION PROTECTION:

NOT REPORTED
EXTERNAL CONTAINMENT:
NOT REPORTED
TANK COMPLIANCE FLAG
CORROSION PROTECTION COMPLIANCE FLAG: **NO**
CORROSION PROTECTION VARIANCE: **NO VARIANCE**
COMPARTMENT DETAILS
UST COMPARTMENT ID: **42374**
TANK ID: **2B**
COMPARTMENT LETTER: **A**
SUBSTANCES: **DIESEL**
OTHER SUBSTANCES: **NOT REPORTED**
CAPACITY (GAL): **12000**
COMPARTMENT RELEASE DETECTION: **GROUNDWATER MONITORING,SIR (STAT. INVENTORY RECONCILIATION) & INVENTORY CONTROL**
SPILL CONTAINMENT AND OVERFILL PREVENTION: **TIGHT-FILL FITTING CONTAINER/BUCKET/SUMP,FACTORY - BUILT SPILL CONTAINER/BUCKET/SUMP**
PIPING SYSTEMS
MATERIAL: **FRP**
CORROSION PROTECTION: **NOT REPORTED**
EXTERNAL CONTAINMENT: **NOT REPORTED**
CONNECTORS & VALVES:
NOT REPORTED
CORROSION PROTECTION: **NOT REPORTED**
PIPE COMPLIANCE FLAG
CORROSION PROTECTION COMPLIANCE FLAG: **NO**
CORROSION PROTECTION VARIANCE: **NO VARIANCE**

TANK ID: **3A**
NUMBER OF COMPARTMENTS: **1**
INSTALLATION DATE: **09/14/1998**
REGISTRATION DATE: **10/30/1998**
TANK CAPACITY (GAL): **20000**
EMPTY TANK: **NOT EMPTY**
STATUS: **REMOVED FROM GROUND**
STATUS BEGIN DATE: **03/01/2007**
INTERNAL PROTECTION DATE: **NOT REPORTED**
REGULATORY STATUS: **FULLY REGULATED**
TANK DESIGN SINGLE WALL: **YES**
TANK DESIGN DOUBLE WALL: **NO**
PIPE DESIGN SINGLE WALL: **YES**
PIPE DESIGN DOUBLE WALL: **NO**

TANK DETAILS
MATERIAL:
STEEL
CORROSION PROTECTION:
COMPOSITE TANK (STEEL W/FRP EXTERNAL LAMINATE)
EXTERNAL CONTAINMENT:
NOT REPORTED
TANK COMPLIANCE FLAG
CORROSION PROTECTION COMPLIANCE FLAG: **YES**
CORROSION PROTECTION VARIANCE: **NO VARIANCE**
COMPARTMENT DETAILS
UST COMPARTMENT ID: **42379**

TANK ID: **3A**
COMPARTMENT LETTER: **A**
SUBSTANCES: **DIESEL**
OTHER SUBSTANCES: **NOT REPORTED**
CAPACITY (GAL): **20000**
COMPARTMENT RELEASE DETECTION: **VAPOR MONITORING,GROUNDWATER MONITORING,AUTOMATIC TANK GAUGE TEST & INVENTORY CONTROL**
SPILL CONTAINMENT AND OVERFILL PREVENTION: **TIGHT-FILL FITTING CONTAINER/BUCKET/SUMP,FACTORY - BUILT SPILL CONTAINER/BUCKET/SUMP,FLOW RESTRICTOR VALUE,ALARM (SET@<=90%) W3A OR 3B**

PIPING SYSTEMS

MATERIAL: **STEEL**
CORROSION PROTECTION: **FRP TANK OR PIPING (NONCORRODIBLE),ISOLATED IN OPEN AREA/2ND CONTAINMENT**
EXTERNAL CONTAINMENT: **NOT REPORTED**

CONNECTORS & VALVES:

NOT REPORTED
CORROSION PROTECTION: **FRP TANK OR PIPING (NONCORRODIBLE),ISOLATED IN OPEN AREA/2ND CONTAINMENT**

PIPE COMPLIANCE FLAG

CORROSION PROTECTION COMPLIANCE FLAG: **YES**
CORROSION PROTECTION VARIANCE: **NO VARIANCE**

TANK ID: **3B**
NUMBER OF COMPARTMENTS: **1**
INSTALLATION DATE: **12/01/1984**
REGISTRATION DATE: **05/08/1986**
TANK CAPACITY (GAL): **12000**
EMPTY TANK: **NOT EMPTY**
STATUS: **REMOVED FROM GROUND**
STATUS BEGIN DATE: **09/22/1998**
INTERNAL PROTECTION DATE: **NOT REPORTED**
REGULATORY STATUS: **FULLY REGULATED**
TANK DESIGN SINGLE WALL: **YES**
TANK DESIGN DOUBLE WALL: **NO**
PIPE DESIGN SINGLE WALL: **YES**
PIPE DESIGN DOUBLE WALL: **NO**

TANK DETAILS

MATERIAL:
STEEL
CORROSION PROTECTION:
NOT REPORTED
EXTERNAL CONTAINMENT:
NOT REPORTED

TANK COMPLIANCE FLAG

CORROSION PROTECTION COMPLIANCE FLAG: **NO**
CORROSION PROTECTION VARIANCE: **NO VARIANCE**

COMPARTMENT DETAILS

UST COMPARTMENT ID: **42373**
TANK ID: **3B**
COMPARTMENT LETTER: **A**
SUBSTANCES: **DIESEL**
OTHER SUBSTANCES: **NOT REPORTED**
CAPACITY (GAL): **12000**
COMPARTMENT RELEASE DETECTION: **GROUNDWATER MONITORING,SIR (STAT. INVENTORY RECONCILIATION) & INVENTORY CONTROL**
SPILL CONTAINMENT AND OVERFILL PREVENTION: **TIGHT-FILL FITTING CONTAINER/BUCKET/SUMP,FACTORY - BUILT**

SPILL CONTAINER/BUCKET/SUMP

PIPING SYSTEMS

MATERIAL: **FRP**

CORROSION PROTECTION: **NOT REPORTED**

EXTERNAL CONTAINMENT: **NOT REPORTED**

CONNECTORS & VALVES:

NOT REPORTED

CORROSION PROTECTION: **NOT REPORTED**

PIPE COMPLIANCE FLAG

CORROSION PROTECTION COMPLIANCE FLAG: **NO**

CORROSION PROTECTION VARIANCE: **NO VARIANCE**

TANK ID: **4A**

NUMBER OF COMPARTMENTS: **1**

INSTALLATION DATE: **08/01/1994**

REGISTRATION DATE: **01/19/1996**

TANK CAPACITY (GAL): **8000**

EMPTY TANK: **NOT EMPTY**

STATUS: **REMOVED FROM GROUND**

STATUS BEGIN DATE: **03/01/2007**

INTERNAL PROTECTION DATE: **NOT REPORTED**

REGULATORY STATUS: **FULLY REGULATED**

TANK DESIGN SINGLE WALL: **YES**

TANK DESIGN DOUBLE WALL: **NO**

PIPE DESIGN SINGLE WALL: **YES**

PIPE DESIGN DOUBLE WALL: **NO**

TANK DETAILS

MATERIAL:

COMPOSITE

CORROSION PROTECTION:

COMPOSITE TANK (STEEL W/FRP EXTERNAL LAMINATE)

EXTERNAL CONTAINMENT:

NOT REPORTED

TANK COMPLIANCE FLAG

CORROSION PROTECTION COMPLIANCE FLAG: **YES**

CORROSION PROTECTION VARIANCE: **NO VARIANCE**

COMPARTMENT DETAILS

UST COMPARTMENT ID: **42375**

TANK ID: **4A**

COMPARTMENT LETTER: **A**

SUBSTANCES: **GASOLINE**

OTHER SUBSTANCES: **NOT REPORTED**

CAPACITY (GAL): **8000**

COMPARTMENT RELEASE DETECTION: **VAPOR MONITORING,GROUNDWATER MONITORING,AUTOMATIC TANK GAUGE TEST & INVENTORY CONTROL**

SPILL CONTAINMENT AND OVERFILL PREVENTION: **TIGHT-FILL FITTING CONTAINER/BUCKET/SUMP,FACTORY - BUILT SPILL CONTAINER/BUCKET/SUMP,FLOW RESTRICTOR VALUE,ALARM (SET@<=90%) W3A OR 3B**

PIPING SYSTEMS

MATERIAL: **NOT REPORTED**

CORROSION PROTECTION: **FRP TANK OR PIPING (NONCORRODIBLE),ISOLATED IN OPEN AREA/2ND CONTAINMENT**

EXTERNAL CONTAINMENT: **NOT REPORTED**

CONNECTORS & VALVES:

NOT REPORTED

CORROSION PROTECTION: **FRP TANK OR PIPING (NONCORRODIBLE),ISOLATED IN OPEN AREA/2ND CONTAINMENT**

PIPE COMPLIANCE FLAG
CORROSION PROTECTION COMPLIANCE FLAG: **YES**
CORROSION PROTECTION VARIANCE: **NO VARIANCE**

TANK ID: **4B**
NUMBER OF COMPARTMENTS: **1**
INSTALLATION DATE: **01/01/1982**
REGISTRATION DATE: **05/08/1986**
TANK CAPACITY (GAL): **12000**
EMPTY TANK: **NOT EMPTY**
STATUS: **REMOVED FROM GROUND**
STATUS BEGIN DATE: **08/01/1994**
INTERNAL PROTECTION DATE: **NOT REPORTED**
REGULATORY STATUS: **FULLY REGULATED**
TANK DESIGN SINGLE WALL: **NO**
TANK DESIGN DOUBLE WALL: **NO**
PIPE DESIGN SINGLE WALL: **NO**
PIPE DESIGN DOUBLE WALL: **NO**

TANK DETAILS
MATERIAL:
STEEL
CORROSION PROTECTION:
NOT REPORTED
EXTERNAL CONTAINMENT:
NOT REPORTED
TANK COMPLIANCE FLAG
CORROSION PROTECTION COMPLIANCE FLAG: **NO**
CORROSION PROTECTION VARIANCE: **NO VARIANCE**
COMPARTMENT DETAILS
UST COMPARTMENT ID: **42371**
TANK ID: **4B**
COMPARTMENT LETTER: **A**
SUBSTANCES: **DIESEL**
OTHER SUBSTANCES: **NOT REPORTED**
CAPACITY (GAL): **12000**
COMPARTMENT RELEASE DETECTION: **NOT REPORTED**
SPILL CONTAINMENT AND OVERFILL PREVENTION: **NOT REPORTED**
PIPING SYSTEMS
MATERIAL: **FRP**
CORROSION PROTECTION: **NOT REPORTED**
EXTERNAL CONTAINMENT: **NOT REPORTED**
CONNECTORS & VALVES:
NOT REPORTED
CORROSION PROTECTION: **NOT REPORTED**
PIPE COMPLIANCE FLAG
CORROSION PROTECTION COMPLIANCE FLAG: **NO**
CORROSION PROTECTION VARIANCE: **NO VARIANCE**

TANK ID: **5A**
NUMBER OF COMPARTMENTS: **1**
INSTALLATION DATE: **08/01/1994**
REGISTRATION DATE: **01/19/1996**
TANK CAPACITY (GAL): **8000**
EMPTY TANK: **NOT EMPTY**
STATUS: **REMOVED FROM GROUND**
STATUS BEGIN DATE: **03/01/2007**
INTERNAL PROTECTION DATE: **NOT REPORTED**
REGULATORY STATUS: **FULLY REGULATED**
TANK DESIGN SINGLE WALL: **YES**
TANK DESIGN DOUBLE WALL: **NO**
PIPE DESIGN SINGLE WALL: **YES**
PIPE DESIGN DOUBLE WALL: **NO**

TANK DETAILS

MATERIAL:

COMPOSITE

CORROSION PROTECTION:

COMPOSITE TANK (STEEL W/FRP EXTERNAL LAMINATE)

EXTERNAL CONTAINMENT:

NOT REPORTED

TANK COMPLIANCE FLAG

CORROSION PROTECTION COMPLIANCE FLAG: **YES**

CORROSION PROTECTION VARIANCE: **NO VARIANCE**

COMPARTMENT DETAILS

UST COMPARTMENT ID: **42376**

TANK ID: **5A**

COMPARTMENT LETTER: **A**

SUBSTANCES: **GASOLINE**

OTHER SUBSTANCES: **NOT REPORTED**

CAPACITY (GAL): **8000**

COMPARTMENT RELEASE DETECTION: **VAPOR MONITORING,GROUNDWATER MONITORING,AUTOMATIC TANK GAUGE TEST & INVENTORY CONTROL**

SPILL CONTAINMENT AND OVERFILL PREVENTION: **TIGHT-FILL FITTING CONTAINER/BUCKET/SUMP,FACTORY - BUILT SPILL CONTAINER/BUCKET/SUMP,FLOW RESTRICTOR VALUE,ALARM (SET@<=90%) W3A OR 3B**

PIPING SYSTEMS

MATERIAL: **NOT REPORTED**

CORROSION PROTECTION: **FRP TANK OR PIPING (NONCORRODIBLE),ISOLATED IN OPEN AREA/2ND CONTAINMENT**

EXTERNAL CONTAINMENT: **NOT REPORTED**

CONNECTORS & VALVES:

NOT REPORTED

CORROSION PROTECTION: **FRP TANK OR PIPING (NONCORRODIBLE),ISOLATED IN OPEN AREA/2ND CONTAINMENT**

PIPE COMPLIANCE FLAG

CORROSION PROTECTION COMPLIANCE FLAG: **YES**

CORROSION PROTECTION VARIANCE: **NO VARIANCE**

TANK ID: **5B**

NUMBER OF COMPARTMENTS: **1**

INSTALLATION DATE: **01/01/1982**

REGISTRATION DATE: **05/08/1986**

TANK CAPACITY (GAL): **12000**

EMPTY TANK: **NOT EMPTY**

STATUS: **REMOVED FROM GROUND**

STATUS BEGIN DATE: **08/01/1994**

INTERNAL PROTECTION DATE: **NOT REPORTED**

REGULATORY STATUS: **FULLY REGULATED**

TANK DESIGN SINGLE WALL: **NO**

TANK DESIGN DOUBLE WALL: **NO**

PIPE DESIGN SINGLE WALL: **NO**

PIPE DESIGN DOUBLE WALL: **NO**

TANK DETAILS

MATERIAL:

STEEL

CORROSION PROTECTION:

NOT REPORTED

EXTERNAL CONTAINMENT:

NOT REPORTED

TANK COMPLIANCE FLAG

CORROSION PROTECTION COMPLIANCE FLAG: **NO**
CORROSION PROTECTION VARIANCE: **NO VARIANCE**

COMPARTMENT DETAILS

UST COMPARTMENT ID: **42370**
TANK ID: **5B**
COMPARTMENT LETTER: **A**
SUBSTANCES: **GASOLINE**
OTHER SUBSTANCES: **NOT REPORTED**
CAPACITY (GAL): **12000**
COMPARTMENT RELEASE DETECTION: **NOT REPORTED**
SPILL CONTAINMENT AND OVERFILL PREVENTION: **NOT REPORTED**

PIPING SYSTEMS

MATERIAL: **FRP**
CORROSION PROTECTION: **NOT REPORTED**
EXTERNAL CONTAINMENT: **NOT REPORTED**
CONNECTORS & VALVES:
NOT REPORTED
CORROSION PROTECTION: **NOT REPORTED**
PIPE COMPLIANCE FLAG
CORROSION PROTECTION COMPLIANCE FLAG: **NO**
CORROSION PROTECTION VARIANCE: **NO VARIANCE**

TANK ID: **6**
NUMBER OF COMPARTMENTS: **1**
INSTALLATION DATE: **01/01/1982**
REGISTRATION DATE: **05/08/1986**
TANK CAPACITY (GAL): **12000**
EMPTY TANK: **NOT EMPTY**
STATUS: **REMOVED FROM GROUND**
STATUS BEGIN DATE: **08/01/1994**
INTERNAL PROTECTION DATE: **NOT REPORTED**
REGULATORY STATUS: **FULLY REGULATED**
TANK DESIGN SINGLE WALL: **NO**
TANK DESIGN DOUBLE WALL: **NO**
PIPE DESIGN SINGLE WALL: **NO**
PIPE DESIGN DOUBLE WALL: **NO**

TANK DETAILS

MATERIAL:
STEEL
CORROSION PROTECTION:
NOT REPORTED
EXTERNAL CONTAINMENT:
NOT REPORTED
TANK COMPLIANCE FLAG
CORROSION PROTECTION COMPLIANCE FLAG: **NO**
CORROSION PROTECTION VARIANCE: **NO VARIANCE**

COMPARTMENT DETAILS

UST COMPARTMENT ID: **42369**
TANK ID: **6**
COMPARTMENT LETTER: **A**
SUBSTANCES: **GASOLINE**
OTHER SUBSTANCES: **NOT REPORTED**
CAPACITY (GAL): **12000**
COMPARTMENT RELEASE DETECTION: **NOT REPORTED**

SPILL CONTAINMENT AND OVERFILL PREVENTION: **NOT REPORTED**

PIPING SYSTEMS

MATERIAL: **FRP**

CORROSION PROTECTION: **NOT REPORTED**

EXTERNAL CONTAINMENT: **NOT REPORTED**

CONNECTORS & VALVES:

NOT REPORTED

CORROSION PROTECTION: **NOT REPORTED**

PIPE COMPLIANCE FLAG

CORROSION PROTECTION COMPLIANCE FLAG: **NO**

CORROSION PROTECTION VARIANCE: **NO VARIANCE**

TANK ID: **9**

NUMBER OF COMPARTMENTS: **1**

INSTALLATION DATE: **01/01/1986**

REGISTRATION DATE: **05/08/1986**

TANK CAPACITY (GAL): **2000**

EMPTY TANK: **NOT EMPTY**

STATUS: **REMOVED FROM GROUND**

STATUS BEGIN DATE: **06/15/1999**

INTERNAL PROTECTION DATE: **NOT REPORTED**

REGULATORY STATUS: **FULLY REGULATED**

TANK DESIGN SINGLE WALL: **YES**

TANK DESIGN DOUBLE WALL: **NO**

PIPE DESIGN SINGLE WALL: **YES**

PIPE DESIGN DOUBLE WALL: **NO**

TANK DETAILS

MATERIAL:

STEEL

CORROSION PROTECTION:

NOT REPORTED

EXTERNAL CONTAINMENT:

NOT REPORTED

TANK COMPLIANCE FLAG

CORROSION PROTECTION COMPLIANCE FLAG: **NO**

CORROSION PROTECTION VARIANCE: **NO VARIANCE**

COMPARTMENT DETAILS

UST COMPARTMENT ID: **42368**

TANK ID: **9**

COMPARTMENT LETTER: **A**

SUBSTANCES: **USED OIL**

OTHER SUBSTANCES: **NOT REPORTED**

CAPACITY (GAL): **2000**

COMPARTMENT RELEASE DETECTION: **NOT REPORTED**

SPILL CONTAINMENT AND OVERFILL PREVENTION: **NOT REPORTED**

PIPING SYSTEMS

MATERIAL: **STEEL**

CORROSION PROTECTION: **NOT REPORTED**

EXTERNAL CONTAINMENT: **NOT REPORTED**

CONNECTORS & VALVES:

NOT REPORTED

CORROSION PROTECTION: **NOT REPORTED**

PIPE COMPLIANCE FLAG

CORROSION PROTECTION COMPLIANCE FLAG: **NO**

CORROSION PROTECTION VARIANCE: **NO VARIANCE**

ABOVEGROUND STORAGE TANK INFORMATION

NO ABOVEGROUND STORAGE TANK DATA REPORTED FOR THIS FACILITY

Back to Report Summary

Voluntary Cleanup Program Sites (VCP)

MAP ID# 16 **Distance from Property: 0.33 mi. (1,742 ft.) W**

SITE INFORMATION

ID#: **1227**
NAME: **CHROMIUM CORPORATION**
ADDRESS: **2602 SPENCE STREET**
LUFKIN TX 75904
ACRES: **12**
FACILITY TYPE: **ELECTROPLATING OPERATIONS**
APPLICATION DATE: **7/6/00**
DATE OF AGREEMENT: **4/12/00**
CERTIFICATE OF COMPLETION DATE: **NOT REPORTED**
TYPE OF CERTIFICATE ISSUED: **NOT REPORTED**
TYPE LEAD: **OPERATOR**
PHASE: **REMEDIATION**
MEDIA AFFECTED: **SOILS/GROUNDWATER**
TNRCC SOLID WASTE REGISTRATION #: **86033**
REMEDY: **NOT REPORTED**
INSTITUTIONAL CONTROL: **NOT REPORTED**
LPST #: **NOT REPORTED**
EPA CERCLIS #: **TXR000030767**
EPA RCRIS #: **NOT REPORTED**
CONTAMINANT/S: **METALS, LEAD**

APPLICANT INFORMATION

ORGANIZATION: **CHROMIUM CORPORATION**
MIKE, LAMONT, ENVIRONMENTAL MANAGER
308 ELLEN TROUT DRIVE
LUFKIN, TX, 75904
PHONE: **936-633-6379**
FAX: **936-639-3728**

CONSULTANT/ATTORNEY INFORMATION

ORGANIZATION: **ENSR CORPORATION**
STEVEN, SCHWARTZ, SENIOR PROJECT MAN
3000 RICHMOND AVENUE
HOUSTON, TX, 77098
PHONE: **713-807-6508**
FAX: **713-520-6802**

Back to Report Summary

Affected Property Assessment Reports (APAR)

MAP ID# 17 **Distance from Property: 0.49 mi. (2,587 ft.) E**

FACILITY INFORMATION

PROGRAM ID: **2432**

REFERENCE NUMBER: **RN102906534**

FACILITY NAME: **HOT TRANSPORT**

ADDRESS: **670 FM 2021**
LUFKIN, TX 75901

COUNTY: **ANGELINA**

LOCATION DESCRIPTION: **0.5 MI N OF LOOP 287 ON FM 2021 LUFKIN TX 75901**

TYPE OF FACILITY: **PROPERTY COMMERCIAL**

FACILITY STATUS: **AFFIDAVIT**

PROGRAM: **VOLUNTARY CLEANUP**

PROGRAM STATUS: **ACTIVE**

CONTACTS

NOT REPORTED

REMEDIATIONS

NO REMEDIATION REPORTED

CATEGORY OF CONTAMINATION

DATE	CONTAMINATIONS:
04/23/13	**SVOCS**
04/23/13	**VOCS**
04/23/13	**NOT REPORTED**

Back to Report Summary

Voluntary Cleanup Program Sites (VCP)

MAP ID# 17 **Distance from Property: 0.49 mi. (2,587 ft.) E**

SITE INFORMATION

ID#: **2432**

NAME: **HOT TRANSPORT**

ADDRESS: **670 FM 2021**
LUFKIN TX 75901

ACRES: **32.33**

FACILITY TYPE: **CURRENTLY LEASED TO OIL FIELD SERVICE COMPANY**

APPLICATION DATE: **7/25/11**

DATE OF AGREEMENT: **NOT REPORTED**

CERTIFICATE OF COMPLETION DATE: **NOT REPORTED**

TYPE OF CERTIFICATE ISSUED: **NOT REPORTED**

TYPE LEAD: **OPERATOR**

PHASE: **INVESTIGATION**

MEDIA AFFECTED: **SOIL**

TNRCC SOLID WASTE REGISTRATION #: **NOT REPORTED**

REMEDY: **NOT REPORTED**

INSTITUTIONAL CONTROL: **NOT REPORTED**

LPST #: **NOT REPORTED**

EPA CERCLIS #: **NOT REPORTED**

EPA RCRIS #: **NOT REPORTED**

CONTAMINANT/S: **VOCS, SVOCS**

APPLICANT INFORMATION

ORGANIZATION: **DAVID OVERDORF**
DAVID, OVERDORF, OWNER
P.O. BOX 155241
LUFKIN, TX, 75901

PHONE: **936-637-9277**

FAX: **NOT REPORTED**

CONSULTANT/ATTORNEY INFORMATION

ORGANIZATION: **READ, MORGAN & QUINN, LLP**
TOM, KIEHNOHOFF, ATTORNEY
801 LAUREL
BEAUMOUNT, TX, 77701

PHONE: **409-838-1000**

FAX: **NOT REPORTED**

Back to Report Summary

Leaking Petroleum Storage Tanks (LPST)

MAP ID# 18 **Distance from Property: 0.5 mi. (2,640 ft.) W**

FACILITY INFORMATION

GEOSEARCH ID: **096973**
LPST ID: **096973**
FACILITY ID: **0007513**
NAME: **BROOKSHIRE BROTHERS INC**
ADDRESS: **1201 ELLEN TROUT DR**
LUFKIN, TX

LEAKING TANK DETAILS

LPST ID: **096973**
NAME: **BROOKSHIRE BROTHERS INC**
FACILITY LOCATION: **NOT REPORTED**
PRIORITY CODE: **4A - SOIL CONTAMINATION ONLY REQUIRES FULL SITE ASSESSMENT RAP**
STATUS CODE: **6A - FINAL CONCURRENCE ISSUED**
REPORTED DATE: **9/21/1990**
ENTERED DATE: **10/18/1990**

PRP INFORMATION

NAME: **BROOKSHIRE BROTHERS HOLDING INC**
ADDRESS: **ADDRESS NOT REPORTED**
LUFKIN TX 75901
CONTACT: **NOT REPORTED**
PHONE: **NOT REPORTED**

UNDERGROUND STORAGE TANK

TANK ID: **1**
NUMBER OF COMPARTMENTS: **1**
INSTALLATION DATE: **01/01/1979**
REGISTRATION DATE: **05/08/1986**
TANK CAPACITY (GAL): **20000**
EMPTY TANK: **NOT EMPTY**
STATUS: **REMOVED FROM GROUND**
STATUS BEGIN DATE: **06/01/1991**
INTERNAL PROTECTION DATE: **NOT REPORTED**
REGULATORY STATUS: **FULLY REGULATED**
TANK DESIGN SINGLE WALL: **NO**
TANK DESIGN DOUBLE WALL: **NO**
PIPE DESIGN SINGLE WALL: **NO**
PIPE DESIGN DOUBLE WALL: **NO**

TANK DETAILS

MATERIAL:
STEEL
CORROSION PROTECTION:
NOT REPORTED
EXTERNAL CONTAINMENT:
NOT REPORTED

TANK COMPLIANCE FLAG

CORROSION PROTECTION COMPLIANCE FLAG: **NO**
CORROSION PROTECTION VARIANCE: **NO VARIANCE**

COMPARTMENT DETAILS

UST COMPARTMENT ID: **35489**
TANK ID: **1**
COMPARTMENT LETTER: **A**
SUBSTANCES: **DIESEL**
OTHER SUBSTANCES: **NOT REPORTED**
CAPACITY (GAL): **20000**
COMPARTMENT RELEASE DETECTION: **NOT REPORTED**
SPILL CONTAINMENT AND OVERFILL PREVENTION: **NOT REPORTED**

PIPING SYSTEMS

MATERIAL: **NOT REPORTED**
CORROSION PROTECTION: **NOT REPORTED**
EXTERNAL CONTAINMENT: **NOT REPORTED**
CONNECTORS & VALVES:
NOT REPORTED
CORROSION PROTECTION: **NOT REPORTED**
PIPE COMPLIANCE FLAG
CORROSION PROTECTION COMPLIANCE FLAG: **NO**
CORROSION PROTECTION VARIANCE: **NO VARIANCE**

TANK ID: **2**
NUMBER OF COMPARTMENTS: **1**
INSTALLATION DATE: **01/01/1979**
REGISTRATION DATE: **05/08/1986**
TANK CAPACITY (GAL): **20000**
EMPTY TANK: **NOT EMPTY**
STATUS: **REMOVED FROM GROUND**
STATUS BEGIN DATE: **06/01/1991**
INTERNAL PROTECTION DATE: **NOT REPORTED**
REGULATORY STATUS: **FULLY REGULATED**
TANK DESIGN SINGLE WALL: **NO**
TANK DESIGN DOUBLE WALL: **NO**
PIPE DESIGN SINGLE WALL: **NO**
PIPE DESIGN DOUBLE WALL: **NO**

TANK DETAILS

MATERIAL:
STEEL
CORROSION PROTECTION:
NOT REPORTED
EXTERNAL CONTAINMENT:
NOT REPORTED
TANK COMPLIANCE FLAG
CORROSION PROTECTION COMPLIANCE FLAG: **NO**
CORROSION PROTECTION VARIANCE: **NO VARIANCE**

COMPARTMENT DETAILS

UST COMPARTMENT ID: **35491**
TANK ID: **2**
COMPARTMENT LETTER: **A**
SUBSTANCES: **DIESEL**
OTHER SUBSTANCES: **NOT REPORTED**
CAPACITY (GAL): **20000**
COMPARTMENT RELEASE DETECTION: **NOT REPORTED**
SPILL CONTAINMENT AND OVERFILL PREVENTION: **NOT REPORTED**

PIPING SYSTEMS

MATERIAL: **NOT REPORTED**

CORROSION PROTECTION: **NOT REPORTED**
EXTERNAL CONTAINMENT: **NOT REPORTED**
CONNECTORS & VALVES:
NOT REPORTED
CORROSION PROTECTION: **NOT REPORTED**
PIPE COMPLIANCE FLAG
CORROSION PROTECTION COMPLIANCE FLAG: **NO**
CORROSION PROTECTION VARIANCE: **NO VARIANCE**

TANK ID: **3**
NUMBER OF COMPARTMENTS: **1**
INSTALLATION DATE: **01/01/1979**
REGISTRATION DATE: **05/08/1986**
TANK CAPACITY (GAL): **12000**
EMPTY TANK: **NOT EMPTY**
STATUS: **REMOVED FROM GROUND**
STATUS BEGIN DATE: **06/01/1991**
INTERNAL PROTECTION DATE: **NOT REPORTED**
REGULATORY STATUS: **FULLY REGULATED**
TANK DESIGN SINGLE WALL: **NO**
TANK DESIGN DOUBLE WALL: **NO**
PIPE DESIGN SINGLE WALL: **NO**
PIPE DESIGN DOUBLE WALL: **NO**

TANK DETAILS
MATERIAL:
STEEL
CORROSION PROTECTION:
NOT REPORTED
EXTERNAL CONTAINMENT:
NOT REPORTED
TANK COMPLIANCE FLAG
CORROSION PROTECTION COMPLIANCE FLAG: **NO**
CORROSION PROTECTION VARIANCE: **NO VARIANCE**
COMPARTMENT DETAILS
UST COMPARTMENT ID: **35490**
TANK ID: **3**
COMPARTMENT LETTER: **A**
SUBSTANCES: **GASOLINE**
OTHER SUBSTANCES: **NOT REPORTED**
CAPACITY (GAL): **12000**
COMPARTMENT RELEASE DETECTION: **NOT REPORTED**
SPILL CONTAINMENT AND OVERFILL PREVENTION: **NOT REPORTED**
PIPING SYSTEMS
MATERIAL: **NOT REPORTED**
CORROSION PROTECTION: **NOT REPORTED**
EXTERNAL CONTAINMENT: **NOT REPORTED**
CONNECTORS & VALVES:
NOT REPORTED
CORROSION PROTECTION: **NOT REPORTED**
PIPE COMPLIANCE FLAG
CORROSION PROTECTION COMPLIANCE FLAG: **NO**
CORROSION PROTECTION VARIANCE: **NO VARIANCE**

TANK ID: **4**
NUMBER OF COMPARTMENTS: **1**
INSTALLATION DATE: **01/01/1979**
REGISTRATION DATE: **05/08/1986**

TANK CAPACITY (GAL): **12000**
EMPTY TANK: **NOT EMPTY**
STATUS: **REMOVED FROM GROUND**
STATUS BEGIN DATE: **06/01/1991**
INTERNAL PROTECTION DATE: **NOT REPORTED**
REGULATORY STATUS: **FULLY REGULATED**
TANK DESIGN SINGLE WALL: **NO**
TANK DESIGN DOUBLE WALL: **NO**
PIPE DESIGN SINGLE WALL: **NO**
PIPE DESIGN DOUBLE WALL: **NO**

TANK DETAILS

MATERIAL:
STEEL
CORROSION PROTECTION:
NOT REPORTED
EXTERNAL CONTAINMENT:
NOT REPORTED
TANK COMPLIANCE FLAG
CORROSION PROTECTION COMPLIANCE FLAG: **NO**
CORROSION PROTECTION VARIANCE: **NO VARIANCE**

COMPARTMENT DETAILS

UST COMPARTMENT ID: **35488**
TANK ID: **4**
COMPARTMENT LETTER: **A**
SUBSTANCES: **GASOLINE**
OTHER SUBSTANCES: **NOT REPORTED**
CAPACITY (GAL): **12000**
COMPARTMENT RELEASE DETECTION: **NOT REPORTED**
SPILL CONTAINMENT AND OVERFILL PREVENTION: **NOT REPORTED**

PIPING SYSTEMS

MATERIAL: **NOT REPORTED**
CORROSION PROTECTION: **NOT REPORTED**
EXTERNAL CONTAINMENT: **NOT REPORTED**
CONNECTORS & VALVES:
NOT REPORTED
CORROSION PROTECTION: **NOT REPORTED**
PIPE COMPLIANCE FLAG
CORROSION PROTECTION COMPLIANCE FLAG: **NO**
CORROSION PROTECTION VARIANCE: **NO VARIANCE**

TANK ID: **5**
NUMBER OF COMPARTMENTS: **1**
INSTALLATION DATE: **01/01/1985**
REGISTRATION DATE: **05/08/1986**
TANK CAPACITY (GAL): **1000**
EMPTY TANK: **NOT EMPTY**
STATUS: **REMOVED FROM GROUND**
STATUS BEGIN DATE: **06/01/1991**
INTERNAL PROTECTION DATE: **NOT REPORTED**
REGULATORY STATUS: **FULLY REGULATED**
TANK DESIGN SINGLE WALL: **NO**
TANK DESIGN DOUBLE WALL: **NO**
PIPE DESIGN SINGLE WALL: **NO**
PIPE DESIGN DOUBLE WALL: **NO**

TANK DETAILS

MATERIAL:
STEEL
CORROSION PROTECTION:

NOT REPORTED
EXTERNAL CONTAINMENT:
NOT REPORTED
TANK COMPLIANCE FLAG
CORROSION PROTECTION COMPLIANCE FLAG: **NO**
CORROSION PROTECTION VARIANCE: **NO VARIANCE**
COMPARTMENT DETAILS
UST COMPARTMENT ID: **35487**
TANK ID: **5**
COMPARTMENT LETTER: **A**
SUBSTANCES: **USED OIL**
OTHER SUBSTANCES: **NOT REPORTED**
CAPACITY (GAL): **1000**
COMPARTMENT RELEASE DETECTION: **NOT REPORTED**
SPILL CONTAINMENT AND OVERFILL PREVENTION: **NOT REPORTED**
PIPING SYSTEMS
MATERIAL: **NOT REPORTED**
CORROSION PROTECTION: **NOT REPORTED**
EXTERNAL CONTAINMENT: **NOT REPORTED**
CONNECTORS & VALVES:
NOT REPORTED
CORROSION PROTECTION: **NOT REPORTED**
PIPE COMPLIANCE FLAG
CORROSION PROTECTION COMPLIANCE FLAG: **NO**
CORROSION PROTECTION VARIANCE: **NO VARIANCE**

TANK ID: **6**
NUMBER OF COMPARTMENTS: **1**
INSTALLATION DATE: **04/01/1987**
REGISTRATION DATE: **05/08/1986**
TANK CAPACITY (GAL): **20000**
EMPTY TANK: **NOT EMPTY**
STATUS: **REMOVED FROM GROUND**
STATUS BEGIN DATE: **06/01/1991**
INTERNAL PROTECTION DATE: **NOT REPORTED**
REGULATORY STATUS: **FULLY REGULATED**
TANK DESIGN SINGLE WALL: **YES**
TANK DESIGN DOUBLE WALL: **NO**
PIPE DESIGN SINGLE WALL: **YES**
PIPE DESIGN DOUBLE WALL: **NO**

TANK DETAILS
MATERIAL:
STEEL
CORROSION PROTECTION:
NOT REPORTED
EXTERNAL CONTAINMENT:
NOT REPORTED
TANK COMPLIANCE FLAG
CORROSION PROTECTION COMPLIANCE FLAG: **NO**
CORROSION PROTECTION VARIANCE: **NO VARIANCE**
COMPARTMENT DETAILS
UST COMPARTMENT ID: **35492**
TANK ID: **6**
COMPARTMENT LETTER: **A**

SUBSTANCES: **EMPTY**
OTHER SUBSTANCES: **NOT REPORTED**
CAPACITY (GAL): **20000**
COMPARTMENT RELEASE DETECTION: **NOT REPORTED**
SPILL CONTAINMENT AND OVERFILL PREVENTION: **FACTORY - BUILT SPILL CONTAINER/BUCKET/SUMP**

PIPING SYSTEMS

MATERIAL: **STEEL**
CORROSION PROTECTION: **NOT REPORTED**
EXTERNAL CONTAINMENT: **NOT REPORTED**
CONNECTORS & VALVES:
NOT REPORTED
CORROSION PROTECTION: **NOT REPORTED**
PIPE COMPLIANCE FLAG
CORROSION PROTECTION COMPLIANCE FLAG: **NO**
CORROSION PROTECTION VARIANCE: **NO VARIANCE**

ABOVEGROUND STORAGE TANK INFORMATION

AST ID #: **151091** MULTIPLE COMPARTMENT FLAG: **NO**
TANK ID: **1** REGISTRATION DATE: **05/08/1986**
INSTALLATION DATE: **01/01/1991** STATUS BEGIN DATE: **01/01/1991**
TANK CAPACITY (GAL): **20000** REGULATORY STATUS: **FULLY REGULATED**
STATUS: **IN USE** SUBSTANCES: **DIESEL**

MATERIAL OF CONSTRUCTION

STEEL: **YES** CORRUGATED METAL: **NO**
FIBERGLASS: **NO** CONCRETE: **NO**
ALUMINIUM: **NO**

CONTAINMENT

EARTHEN DIKE: **NO** CONCRETE: **YES**
CONTAINMENT LINER: **NO** NONE: **NO**
STAGE I VAPOR RECOVERY: **NOT REPORTED**
STAGE I INSTALLATION DATE: **NOT REPORTED**

AST ID #: **151092** MULTIPLE COMPARTMENT FLAG: **NO**
TANK ID: **2** REGISTRATION DATE: **05/08/1986**
INSTALLATION DATE: **01/01/1991** STATUS BEGIN DATE: **01/01/1991**
TANK CAPACITY (GAL): **20000** REGULATORY STATUS: **FULLY REGULATED**
STATUS: **IN USE** SUBSTANCES: **DIESEL**

MATERIAL OF CONSTRUCTION

STEEL: **YES** CORRUGATED METAL: **NO**
FIBERGLASS: **NO** CONCRETE: **NO**
ALUMINIUM: **NO**

CONTAINMENT

EARTHEN DIKE: **NO** CONCRETE: **YES**
CONTAINMENT LINER: **NO** NONE: **NO**
STAGE I VAPOR RECOVERY: **NOT REPORTED**
STAGE I INSTALLATION DATE: **NOT REPORTED**

AST ID #: **151093** MULTIPLE COMPARTMENT FLAG: **NO**
TANK ID: **3** REGISTRATION DATE: **05/08/1986**

Leaking Petroleum Storage Tanks (LPST)

INSTALLATION DATE: **01/01/1991** STATUS BEGIN DATE: **09/30/1997**
TANK CAPACITY (GAL): **12000** REGULATORY STATUS: **FULLY REGULATED**
STATUS: **OUT OF USE** SUBSTANCES: **DIESEL**

MATERIAL OF CONSTRUCTION

STEEL: **YES** CORRUGATED METAL: **NO**
FIBERGLASS: **NO** CONCRETE: **NO**
ALUMINIUM: **NO**

CONTAINMENT

EARTHEN DIKE: **NO** CONCRETE: **YES**
CONTAINMENT LINER: **NO** NONE: **NO**
STAGE I VAPOR RECOVERY: **NOT REPORTED**
STAGE I INSTALLATION DATE: **NOT REPORTED**

Back to Report Summary

MAP ID# 19 **Distance from Property: 0.54 mi. (2,851 ft.) W**

PROGRAM ID: **86664**
RN NUMBER: **RN101058717**
NAME: **TEXAS SIGNATURE FOOD**
ADDRESS: **800 ELLEN TROUT DR**
LUFKIN, TX 75904
STATUS: **INACTIVE**
STATUS DATE: **3/19/10**
LOCATION DESCRIPTION:
NOT REPORTED

Back to Report Summary

Unlocated Sites Summary

This list contains sites that could not be mapped due to limited or incomplete address information.

No Records Found

AIRSAFS Aerometric Information Retrieval System / Air Facility Subsystem

VERSION DATE: 10/20/14

The United States Environmental Protection Agency (EPA) modified the Aerometric Information Retrieval System (AIRS) to a database that exclusively tracks the compliance of stationary sources of air pollution with EPA regulations: the Air Facility Subsystem (AFS). Since this change in 2001, the management of the AIRS/AFS database was assigned to EPA's Office of Enforcement and Compliance Assurance.

BRS Biennial Reporting System

VERSION DATE: 12/31/11

The United States Environmental Protection Agency (EPA), in cooperation with the States, biennially collects information regarding the generation, management, and final disposition of hazardous wastes regulated under the Resource Conservation and Recovery Act of 1976 (RCRA), as amended. The Biennial Report captures detailed data on the generation of hazardous waste from large quantity generators and data on waste management practices from treatment, storage and disposal facilities. Currently, the EPA states that data collected between 1991 and 1997 was originally a part of the defunct Biennial Reporting System and is now incorporated into the RCRAInfo data system.

CDL Clandestine Drug Laboratory Locations

VERSION DATE: 07/01/16

The U.S. Department of Justice ("the Department") provides this information as a public service. It contains addresses of some locations where law enforcement agencies reported they found chemicals or other items that indicated the presence of either clandestine drug laboratories or dumpsites. In most cases, the source of the entries is not the Department, and the Department has not verified the entry and does not guarantee its accuracy. Members of the public must verify the accuracy of all entries by, for example, contacting local law enforcement and local health departments. The Department does not establish, implement, enforce, or certify compliance with clean-up or remediation standards for contaminated sites; the public should contact a state or local health department or environmental protection agency for that information.

DOCKETS EPA Docket Data

VERSION DATE: 12/22/05

The United States Environmental Protection Agency Docket data lists Civil Case Defendants, filing dates as far back as 1971, laws broken including section, violations that occurred, pollutants involved, penalties assessed and superfund awards by facility and location. Please refer to ICIS database as source of current data.

EC Federal Engineering Institutional Control Sites

VERSION DATE: 08/03/15

This database includes site locations where Engineering and/or Institutional Controls have been identified as part

of a selected remedy for the site as defined by United States Environmental Protection Agency official remedy decision documents. A site listing does not indicate that the institutional and engineering controls are currently in place nor will be in place once the remedy is complete; it only indicates that the decision to include either of them in the remedy is documented as of the completed date of the document. Institutional controls are actions, such as legal controls, that help minimize the potential for human exposure to contamination by ensuring appropriate land or resource use. Engineering controls include caps, barriers, or other device engineering to prevent access, exposure, or continued migration of contamination.

ECHOR06 Enforcement and Compliance History Information

VERSION DATE: 02/08/17

The EPA's Enforcement and Compliance History Online (ECHO) database, provides compliance and enforcement information for facilities nationwide. This database includes facilities regulated as Clean Air Act stationary sources, Clean Water Act direct dischargers, Resource Conservation and Recovery Act hazardous waste handlers, Safe Drinking Water Act public water systems along with other data, such as Toxics Release Inventory releases.

ERNSTX Emergency Response Notification System

VERSION DATE: 04/17/17

This National Response Center database contains data on reported releases of oil, chemical, radiological, biological, and/or etiological discharges into the environment anywhere in the United States and its territories. The data comes from spill reports made to the U.S. Environmental Protection Agency, U.S. Coast Guard, the National Response Center and/or the U.S. Department of Transportation.

FRSTX Facility Registry System

VERSION DATE: 04/04/17

The United States Environmental Protection Agency's Office of Environmental Information (OEI) developed the Facility Registry System (FRS) as the centrally managed database that identifies facilities, sites or places subject to environmental regulations or of environmental interest. The Facility Registry System replaced the Facility Index System or FINDS database.

HMIRSR06 Hazardous Materials Incident Reporting System

VERSION DATE: 11/29/16

The HMIRS database contains unintentional hazardous materials release information reported to the U.S. Department of Transportation located in EPA Region 6. This region includes the following states: Arkansas, Louisiana, New Mexico, Oklahoma, and Texas.

ICIS Integrated Compliance Information System (formerly DOCKETS)

VERSION DATE: 03/25/17

ICIS is a case activity tracking and management system for civil, judicial, and administrative federal Environmental Protection Agency enforcement cases. ICIS contains information on federal administrative and federal judicial cases under the following environmental statutes: the Clean Air Act, the Clean Water Act, the Resource Conservation and Recovery Act, the Emergency Planning and Community Right-to-Know Act - Section 313, the Toxic Substances Control Act, the Federal Insecticide, Fungicide, and Rodenticide Act, the Comprehensive Environmental Response, Compensation, and Liability Act, the Safe Drinking Water Act, and the Marine Protection, Research, and Sanctuaries Act.

ICISNPDES Integrated Compliance Information System National Pollutant Discharge Elimination System

VERSION DATE: 01/21/17

In 2006, the Integrated Compliance Information System (ICIS) - National Pollutant Discharge Elimination System (NPDES) became the NPDES national system of record for select states, tribes and territories. ICIS-NPDES is an information management system maintained by the United States Environmental Protection Agency's Office of Compliance to track permit compliance and enforcement status of facilities regulated by the NPDES under the Clean Water Act. ICIS-NPDES is designed to support the NPDES program at the state, regional, and national levels.

LUCIS Land Use Control Information System

VERSION DATE: 09/01/06

The LUCIS database is maintained by the U.S. Navy and contains information for former Base Realignment and Closure (BRAC) properties across the United States.

MLTS Material Licensing Tracking System

VERSION DATE: 02/12/16

MLTS is a list of approximately 8,100 sites which have or use radioactive materials subject to the United States Nuclear Regulatory Commission (NRC) licensing requirements.

NPDESR06 National Pollutant Discharge Elimination System

VERSION DATE: 04/01/07

Information in this database is extracted from the Water Permit Compliance System (PCS) database which is used by United States Environmental Protection Agency to track surface water permits issued under the Clean Water Act. This database includes permitted facilities located in EPA Region 6. This region includes the following states: Arkansas, Louisiana, New Mexico, Oklahoma, and Texas. The NPDES database was collected from December 2002 until April 2007. Refer to the PCS and/or ICIS-NPDES database as source of current data.

PADS PCB Activity Database System

VERSION DATE: 07/01/14

The PCB Activity Database System (PADS) is used by the United States Environmental Protection Agency to monitor the activities of polychlorinated biphenyls (PCB) handlers.

PCSR06 Permit Compliance System

VERSION DATE: 08/01/12

The Permit Compliance System is used in tracking enforcement status and permit compliance of facilities controlled by the National Pollutant Discharge Elimination System (NPDES) under the Clean Water Act and is maintained by the United States Environmental Protection Agency's Office of Compliance. PCS is designed to support the NPDES program at the state, regional, and national levels. This database includes permitted facilities located in EPA Region 6. This region includes the following states: Arkansas, Louisiana, New Mexico, Oklahoma, and Texas. PCS has been modernized, and no longer exists. National Pollutant Discharge Elimination System (ICIS-NPDES) data can now be found in Integrated Compliance Information System (ICIS).

RCRASC RCRA Sites with Controls

VERSION DATE: 04/04/17

The Resource Conservation and Recovery Act (RCRA) gives EPA the authority to control hazardous waste from the "cradle-to-grave." This includes the generation, transportation, treatment, storage, and disposal of hazardous waste. RCRA also set forth a framework for the management of non-hazardous solid wastes. The 1986 amendments to RCRA enabled EPA to address environmental problems that could result from underground tanks storing petroleum and other hazardous substances. This listing refers to facilities with institutional controls in place.

SFLIENS CERCLIS Liens

VERSION DATE: 06/08/12

A Federal CERCLA ("Superfund") lien can exist by operation of law at any site or property at which United States Environmental Protection Agency has spent Superfund monies. These monies are spent to investigate and address releases and threatened releases of contamination. CERCLIS provides information as to the identity of these sites and properties. This database contains those CERCLIS sites where the Lien on Property action is complete.

SSTS Section Seven Tracking System

VERSION DATE: 12/08/14

The United States Environmental Protection Agency tracks information on pesticide establishments through the Section Seven Tracking System (SSTS). SSTS records the registration of new establishments and records pesticide production at each establishment. The Federal Insecticide, Fungicide and Rodenticide Act (FIFRA)

requires that production of pesticides or devices be conducted in a registered pesticide-producing or device-producing establishment. ("Production" includes formulation, packaging, repackaging, and relabeling.)

TRI Toxics Release Inventory

VERSION DATE: 12/31/15

The Toxics Release Inventory, provided by the United States Environmental Protection Agency, includes data on toxic chemical releases and waste management activities from certain industries as well as federal and tribal facilities. This inventory contains information about the types and amounts of toxic chemicals that are released each year to the air, water, and land as well as information on the quantities of toxic chemicals sent to other facilities for further waste management.

TSCA Toxic Substance Control Act Inventory

VERSION DATE: 12/31/06

The Toxic Substances Control Act (TSCA) was enacted in 1976 to ensure that chemicals manufactured, imported, processed, or distributed in commerce, or used or disposed of in the United States do not pose any unreasonable risks to human health or the environment. TSCA section 8(b) provides the United States Environmental Protection Agency authority to "compile, keep current, and publish a list of each chemical substance that is manufactured or processed in the United States." This TSCA Chemical Substance Inventory contains non-confidential information on the production amount of toxic chemicals from each manufacturer and importer site.

RCRAGR06 Resource Conservation & Recovery Act - Generator

VERSION DATE: 12/12/16

The Resource Conservation and Recovery Act (RCRA) gives EPA the authority to control hazardous waste from the "cradle-to-grave." This includes the generation, transportation, treatment, storage, and disposal of hazardous waste. RCRA also set forth a framework for the management of non-hazardous solid wastes. The 1986 amendments to RCRA enabled EPA to address environmental problems that could result from underground tanks storing petroleum and other hazardous substances. This listing refers to facilities currently generating hazardous waste. EPA region 6 includes the following states: Arkansas, Louisiana, New Mexico, Oklahoma, and Texas.

RCRANGR06 Resource Conservation & Recovery Act - Non-Generator

VERSION DATE: 12/12/16

The Resource Conservation and Recovery Act (RCRA) gives EPA the authority to control hazardous waste from the "cradle-to-grave." This includes the generation, transportation, treatment, storage, and disposal of hazardous waste. RCRA also set forth a framework for the management of non-hazardous solid wastes. The 1986 amendments to RCRA enabled EPA to address environmental problems that could result from underground tanks storing petroleum and other hazardous substances. This listing refers to facilities classified as non-generators. Non-Generators do not presently generate hazardous waste. EPA Region 6 includes the following

states: Arkansas, Louisiana, New Mexico, Oklahoma, and Texas.

HISTPST Historical Gas Stations

VERSION DATE: NR

This historic directory of service stations is provided by the Cities Service Company. The directory includes Cities Service filling stations that were located throughout the United States in 1930.

MRDS Mineral Resource Data System

VERSION DATE: 03/15/16

MRDS (Mineral Resource Data System) is a collection of reports describing metallic and nonmetallic mineral resources throughout the world. Included are deposit name, location, commodity, deposit description, geologic characteristics, production, reserves, resources, and references. This database contains the records previously provided in the Mineral Resource Data System (MRDS) of USGS and the Mineral Availability System/Mineral Industry Locator System (MAS/MILS) originated in the U.S. Bureau of Mines, which is now part of USGS.

MSHA Mine Safety and Health Administration Master Index File

VERSION DATE: 02/03/17

The Mine dataset lists all Coal and Metal/Non-Metal mines under MSHA's jurisdiction since 1/1/1970. It includes such information as the current status of each mine (Active, Abandoned, NonProducing, etc.), the current owner and operating company, commodity codes and physical attributes of the mine. Mine ID is the unique key for this data. This information is provided by the United States Department of Labor - Mine Safety and Health Administration (MSHA).

BF Brownfields Management System

VERSION DATE: 05/10/17

Brownfields are real property, the expansion, redevelopment, or reuse of which may be complicated by the presence or potential presence of a hazardous substance, pollutant, or contaminant. Cleaning up and reinvesting in these properties takes development pressures off of undeveloped, open land, and both improves and protects the environment. The United States Environmental Protection Agency maintains this database to track activities in the various brown field grant programs including grantee assessment, site cleanup and site redevelopment. This database included tribal brownfield sites.

DNPL Delisted National Priorities List

VERSION DATE: 04/05/17

This database includes sites from the United States Environmental Protection Agency's Final National Priorities List (NPL) where remedies have proven to be satisfactory or sites where the original analyses were inaccurate, and the site is no longer appropriate for inclusion on the NPL, and final publication in the Federal Register has

occurred.

NLRRCRAT No Longer Regulated RCRA Non-CORRACTS TSD Facilities

VERSION DATE: 12/12/16

This database includes RCRA Non-Corrective Action TSD facilities that are no longer regulated by the United States Environmental Protection Agency or do not meet other RCRA reporting requirements. This listing includes facilities that formerly treated, stored or disposed of hazardous waste.

ODI Open Dump Inventory

VERSION DATE: 06/01/85

The open dump inventory was published by the United States Environmental Protection Agency. An “open dump” is defined as a facility or site where solid waste is disposed of which is not a sanitary landfill which meets the criteria promulgated under section 4004 of the Solid Waste Disposal Act (42 U.S.C. 6944) and which is not a facility for disposal of hazardous waste. This inventory has not been updated since June 1985.

RCRAT Resource Conservation & Recovery Act - Non-CORRACTS Treatment, Storage & Disposal Facilities

VERSION DATE: 12/12/16

The Resource Conservation and Recovery Act (RCRA) gives EPA the authority to control hazardous waste from the "cradle-to-grave." This includes the generation, transportation, treatment, storage, and disposal of hazardous waste. RCRA also set forth a framework for the management of non-hazardous solid wastes. The 1986 amendments to RCRA enabled EPA to address environmental problems that could result from underground tanks storing petroleum and other hazardous substances. This listing refers to facilities recognized as hazardous waste treatment, storage, and disposal sites (TSD).

SEMS Superfund Enterprise Management System

VERSION DATE: 04/05/17

The U.S. Environmental Protections Agency's (EPA) Office of Solid Waste and Emergency Response, Office of Superfund Remediation and Technology Innovation (OSRTI), has implemented The Superfund Enterprise Management System (SEMS), formerly known as CERCLIS (Comprehensive Environmental Response, Compensation and Liability Information System) to track and report on clean-up and enforcement activities taking place at Superfund sites. SEMS represents a joint development and ongoing collaboration between Superfund's Remedial, Removal, Federal Facilities, Enforcement and Emergency Response programs.

SEMSARCH Superfund Enterprise Management System Archived Site Inventory

VERSION DATE: 04/05/17

The Superfund Enterprise Management System Archive listing (SEMS-ARCHIVE) has replaced the CERCLIS NFRAP reporting system in 2015. This listing reflect sites that have been assessed and no further remediation is

planned and is of no further interest under the Superfund program.

SMCRA Surface Mining Control and Reclamation Act Sites

VERSION DATE: 02/22/17

An inventory of land and water impacted by past mining (primarily coal mining) is maintained by OSMRE to provide information needed to implement the Surface Mining Control and Reclamation Act of 1977 (SMCRA). The inventory contains information on the location, type, and extent of AML impacts, as well as, information on the cost associated with the reclamation of those problems. The inventory is based upon field surveys by State, Tribal, and OSMRE program officials. It is dynamic to the extent that it is modified as new problems are identified and existing problems are reclaimed.

USUMTRCA Uranium Mill Tailings Radiation Control Act Sites

VERSION DATE: 03/04/17

The Legacy Management Office of the Department of Energy (DOE) manages radioactive and chemical waste, environmental contamination, and hazardous material at over 100 sites across the U.S. The L.M. Office manages this database of sites registered under the Uranium Mill Tailings Control Act (UMTRCA).

DOD Department of Defense Sites

VERSION DATE: 06/21/10

This information originates from the National Atlas of the United States Federal Lands data, which includes lands owned or administered by the Federal government. Army DOD, Army Corps of Engineers DOD, Air Force DOD, Navy DOD and Marine DOD areas of 640 acres or more are included.

FUDS Formerly Used Defense Sites

VERSION DATE: 06/01/15

The Formerly Used Defense Sites (FUDS) inventory includes properties previously owned by or leased to the United States and under Secretary of Defense Jurisdiction, as well as Munitions Response Areas (MRAs). The remediation of these properties is the responsibility of the Department of Defense. This data is provided by the U.S. Army Corps of Engineers (USACE), the boundaries/polygon data are based on preliminary findings and not all properties currently have polygon data available. DISCLAIMER: This data represents the results of data collection/processing for a specific USACE activity and is in no way to be considered comprehensive or to be used in any legal or official capacity as presented on this site. While the USACE has made a reasonable effort to insure the accuracy of the maps and associated data, it should be explicitly noted that USACE makes no warranty, representation or guaranty, either expressed or implied, as to the content, sequence, accuracy, timeliness or completeness of any of the data provided herein. For additional information on Formerly Used Defense Sites please contact the USACE Public Affairs Office at (202) 528-4285.

NLRRCRAC No Longer Regulated RCRA Corrective Action Facilities

VERSION DATE: 12/12/16

This database includes RCRA Corrective Action facilities that are no longer regulated by the United States Environmental Protection Agency or do not meet other RCRA reporting requirements.

NMS Former Military Nike Missile Sites

VERSION DATE: 12/01/84

This information was taken from report DRXTH-AS-IA-83A016 (Historical Overview of the Nike Missile System, 12/1984) which was performed by Environmental Science and Engineering, Inc. for the U.S. Army Toxic and Hazardous Materials Agency Assessment Division. The Nike system was deployed between 1954 and the mid-1970's. Among the substances used or stored on Nike sites were liquid missile fuel (JP-4); starter fluids (UDKH, aniline, and furfuryl alcohol); oxidizer (IRFNA); hydrocarbons (motor oil, hydraulic fluid, diesel fuel, gasoline, heating oil); solvents (carbon tetrachloride, trichloroethylene, trichloroethane, stoddard solvent); and battery electrolyte. The quantities of material a disposed of and procedures for disposal are not documented in published reports. Virtually all information concerning the potential for contamination at Nike sites is confined to personnel who were assigned to Nike sites.
During deactivation most hardware was shipped to depot-level supply points. There were reportedly instances where excess materials were disposed of on or near the site itself at closure. There was reportedly no routine site decontamination.

NPL National Priorities List

VERSION DATE: 04/05/17

This database includes United States Environmental Protection Agency (EPA) National Priorities List sites that fall under the EPA's Superfund program, established to fund the cleanup of the most serious uncontrolled or abandoned hazardous waste sites identified for possible long-term remedial action.

PNPL Proposed National Priorities List

VERSION DATE: 04/05/17

This database contains sites proposed to be included on the National Priorities List (NPL) in the Federal Register. The United States Environmental Protection Agency investigates these sites to determine if they may present long-term threats to public health or the environment.

RCRAC Resource Conservation & Recovery Act - Corrective Action Facilities

VERSION DATE: 12/12/16

The Resource Conservation and Recovery Act (RCRA) gives EPA the authority to control hazardous waste from the "cradle-to-grave." This includes the generation, transportation, treatment, storage, and disposal of hazardous waste. RCRA also set forth a framework for the management of non-hazardous solid wastes. The 1986

amendments to RCRA enabled EPA to address environmental problems that could result from underground tanks storing petroleum and other hazardous substances. This listing refers to facilities with corrective action activity.

RCRASUBC Resource Conservation & Recovery Act - Subject to Corrective Action Facilities

VERSION DATE: 12/12/16

The Resource Conservation and Recovery Act (RCRA) gives EPA the authority to control hazardous waste from the "cradle-to-grave." This includes the generation, transportation, treatment, storage, and disposal of hazardous waste. RCRA also set forth a framework for the management of non-hazardous solid wastes. The 1986 amendments to RCRA enabled EPA to address environmental problems that could result from underground tanks storing petroleum and other hazardous substances. This listing refers to facilities subject to corrective actions.

RODS Record of Decision System

VERSION DATE: 07/01/13

These decision documents maintained by the United States Environmental Protection Agency describe the chosen remedy for NPL (Superfund) site remediation. They also include site history, site description, site characteristics, community participation, enforcement activities, past and present activities, contaminated media, the contaminants present, and scope and role of response action.

Environmental Records Definitions - STATE (TX)

GWCC Groundwater Contamination Cases

VERSION DATE: 08/26/16

This report contains a listing of groundwater contamination cases which were documented for the 2013 calendar year. Texas Water Code, Section 26.406 requires the annual report to describe the current status of groundwater monitoring activities conducted or required by each agency at regulated facilities or associated with regulated activities. The agencies reporting these contamination cases include the Texas Commission on Environmental Quality, Railroad Commission of Texas, Texas Alliance of Groundwater Districts, and Department of State Health Services.

HISTGWCC Historic Groundwater Contamination Cases

VERSION DATE: 12/31/12

This historic report contains all agency groundwater contamination cases documented from 1994 to 2012. The agencies that reported these contamination cases included the Texas Commission on Environmental Quality, Railroad Commission of Texas, Texas Alliance of Groundwater Districts, and Department of State Health Services.

LIENS TCEQ Liens

VERSION DATE: 12/28/16

Liens filed upon State and/or Federal Superfund Sites by the Texas Commission on Environmental Quality.

MSD Municipal Setting Designations

VERSION DATE: 04/03/17

The Texas Commission on Environmental Quality defines an MSD as an official state designation given to property within a municipality or its extraterritorial jurisdiction that certifies that designated groundwater at the property is not used as potable water, and is prohibited from future use as potable water because that groundwater is contaminated in excess of the applicable potable-water protective concentration level. The prohibition must be in the form of a city ordinance, or a restrictive covenant that is enforceable by the city and filed in the property records. The MSD property can be a single property, multi-property, or a portion of property.

NOV Notice of Violations

VERSION DATE: 02/24/16

This database containing Notice of Violations (NOV) is maintained by the Texas Commission on Environmental Quality. An NOV is a written notification that documents and communicates violations observed during an inspection to the business or individual inspected.

SIEC01 State Institutional/Engineering Control Sites

VERSION DATE: 03/14/17

The Texas Risk Reduction Program (TRRP) requires the placement of institutional controls (e.g., deed notices or restrictive covenants) on affected property in different circumstances as part of completing a response action. In its simplest form, an institutional control (IC) is a legal document that is recorded in the county deed records. In certain circumstances, local zoning or ordinances can serve as an IC. This listing may also include locations where Engineering Controls are in effect, such as a cap, barrier, or other engineering device to prevent access, exposure, or continued migration of contamination. The sites included on this list are regulated by various programs of the Texas Commission on Environmental Quality (TCEQ).

SPILLS Spills Listing

VERSION DATE: 04/13/17

This Texas Commission on Environmental Quality database includes releases of hazardous or potentially hazardous materials into the environment.

TIERII Tier I I Chemical Reporting Program Facilities

VERSION DATE: 12/31/12

The Texas Tier II Chemical Reporting Program in the Department of State Health Services (DSHS) is the state repository for EPCRA-required Emergency Planning Letters (EPLs), which are one-time notifications to the state from facilities that have certain extremely hazardous chemicals in specified amounts. The Program is also the state repository for EPCRA/state-required hazardous chemical inventory reports called Texas Tier Two Reports. This data contains those facility reports for the 2005 through the 2012 calendar years.

DCR Dry Cleaner Registration Database

VERSION DATE: 04/05/17

The database includes dry cleaning drop stations and facilities registered with the Texas Commission on Environmental Quality.

IHW Industrial and Hazardous Waste Sites

VERSION DATE: 01/04/17

Owner and facility information is included in this database of permitted and non-permitted industrial and hazardous waste sites. Industrial waste is waste that results from or is incidental to operations of industry, manufacturing, mining, or agriculture. Hazardous waste is defined as any solid waste listed as hazardous or possesses one or more hazardous characteristics as defined in federal waste regulations. The IHW database is maintained by the Texas Commission on Environmental Quality.

PIHW Permitted Industrial Hazardous Waste Sites

VERSION DATE: 01/04/17

Owner and facility information is included in this database of all permitted industrial and hazardous waste sites. Industrial waste is waste that results from or is incidental to operations of industry, manufacturing, mining, or agriculture. Hazardous waste is defined as any solid waste listed as hazardous or possesses one or more hazardous characteristics as defined in federal waste regulations. Permitted IHW facilities are regulated under 30 Texas Administrative Code Chapter 335 in addition to federal regulations. The IHW database is maintained by the Texas Commission on Environmental Quality.

PST Petroleum Storage Tanks

VERSION DATE: 04/05/17

The Petroleum Storage Tank database is administered by the Texas Commission on Environmental Quality (TCEQ). Both Underground storage tanks (USTs) and Aboveground storage tanks (ASTs) are included in this report. Petroleum Storage Tank registration has been a requirement with the TCEQ since 1986.

APAR Affected Property Assessment Reports

VERSION DATE: 04/24/17

As regulated by the Texas Commission on Environmental Quality, an Affected Property Assessment Report is required when a person is addressing a release of chemical of concern (COC) under 30 TAC Chapter 350, the Texas Risk Reduction Program (TRRP). The purpose of the APAR is to document all relevant affected property information to identify all release sources and COCs, determine the extent of all COCs, identify all transport/exposure pathways, and to determine if any response actions are necessary. The Texas Administrative Code Title 30 §350.4(a)(1) defines affected property as the entire area (i.e. on-site and off-site; including all environmental media) which contains releases of chemicals of concern at concentrations equal to or greater than the assessment level applicable for residential land use and groundwater classification.

BSA Brownfields Site Assessments

VERSION DATE: 03/14/17

The Brownfields Site Assessments database is maintained by the Texas Commission on Environmental Quality (TCEQ). The TCEQ, in close partnership with the U.S. Environmental Protection Agency (EPA) and other federal, state, and local redevelopment agencies, and stakeholders, is facilitating cleanup, transferability, and revitalization of brownfields through the development of regulatory, tax, and technical assistance tools.

CALF Closed & Abandoned Landfill Inventory

VERSION DATE: 11/01/05

The Texas Commission on Environmental Quality, under a contract with Texas State University, and in cooperation with the 24 regional Council of Governments (COGs) in the State, has located over 4,000 closed

and abandoned municipal solid waste landfills throughout Texas. This listing contains "unauthorized sites". Unauthorized sites have no permit and are considered abandoned. The information available for each site varies in detail and this historical information is not updated. Please refer to the specific regional COG for the most current information.

DCRPS Dry Cleaner Remediation Program Sites

VERSION DATE: 03/01/17

This list of DCRP sites is provided by the Texas Commission on Environmental Quality (TCEQ). According to the TCEQ, the Dry Cleaner Remediation Program (DCRP) establishes a prioritization list of dry cleaner sites and administers the Dry Cleaning Remediation fund to assist with remediation of contamination caused by dry cleaning solvents.

IOP Innocent Owner / Operator Database

VERSION DATE: 03/14/17

Texas Innocent Owner / Operator (IOP), created by House Bill 2776 of the 75th Legislature, provides a certificate to an innocent owner or operator if their property is contaminated as a result of a release or migration of contaminants from a source or sources not located on the property, and they did not cause or contribute to the source or sources of contamination. The IOP database is maintained by the Texas Commission on Environmental Quality.

LPST Leaking Petroleum Storage Tanks

VERSION DATE: 04/05/17

The Leaking Petroleum Storage Tank listing is derived from the Petroleum Storage Tank (PST) database and is maintained by the Texas Commission on Environmental Quality. This listing includes aboveground and underground storage tank facilities with reported leaks.

MSWLF Municipal Solid Waste Landfill Sites

VERSION DATE: 04/07/17

The municipal solid waste landfill database is provided by the Texas Commission on Environmental Quality. This database includes active landfills and inactive landfills, where solid waste is treated or stored.

RRCVCP Railroad Commission VCP and Brownfield Sites

VERSION DATE: 04/11/17

According to the Railroad Commission of Texas, their Voluntary Cleanup Program (RRC-VCP) provides an incentive to remediate Oil & Gas related pollution by participants as long as they did not cause or contribute to the contamination. Applicants to the program receive a release of liability to the state in exchange for a successful cleanup.

RWS Radioactive Waste Sites

VERSION DATE: 07/11/06

This Texas Commission on Environmental Quality database contains all sites in the State of Texas that have been designated as Radioactive Waste sites.

STCV Salt Caverns for Petroleum Storage

VERSION DATE: 09/01/06

The salt caverns for petroleum storage database is provided by the Railroad Commission of Texas.

VCP Voluntary Cleanup Program Sites

VERSION DATE: 03/14/17

The Texas Voluntary Cleanup Program (VCP) provides administrative, technical, and legal incentives to encourage the cleanup of contaminated sites in Texas. Since all non-responsible parties, including future lenders and landowners, receive protection from liability to the state of Texas for cleanup of sites under the VCP, most of the constraints for completing real estate transactions at those sites are eliminated. As a result, many unused or underused properties may be restored to economically productive or community beneficial uses. The VCP database is maintained by the Texas Commission on Environmental Quality.

WMRF Recycling Facilities

VERSION DATE: 11/01/12

This listing of recycling facilities is provided by the Texas Commission on Environmental Quality's Recycle Texas Online service. The company information provided in this database is self-reported. Since recyclers post their own information, a facility or company appearing on the list does not imply that it is in compliance with TCEQ regulations or other applicable laws. This database is no longer maintained and includes the last compilation of the program participants before the Recycle Texas Online program was closed.

IHWCA Industrial and Hazardous Waste Corrective Action Sites

VERSION DATE: 04/04/17

This database is provided by the Texas Commission on Environmental Quality (TCEQ). According to the TCEQ, the mission of the industrial and hazardous waste corrective action program is to oversee the cleanup of sites contaminated from industrial and municipal hazardous and industrial nonhazardous wastes. The goals of this program are to: Ensure that sites are assessed and remediated to levels that protect human health and the environment; Verify that waste management units or facilities are taken out of service and closed properly; and to Facilitate revitalization of contaminated properties.

SF State Superfund Sites

VERSION DATE: 09/23/16

The state Superfund program mission is to remediate abandoned or inactive sites within the state that pose an unacceptable risk to public health and safety or the environment, but which do not qualify for action under the federal Superfund program (NPL - National Priority Listing). As required by the Texas Solid Waste Disposal Act, Texas Health and Safety Code, Chapter 361, the Texas Commission on Environmental Quality identifies and evaluates these facilities for inclusion on the state Superfund registry. This registry includes any recent developments and the anticipated action for these sites.

Environmental Records Definitions - TRIBAL

USTR06 Underground Storage Tanks On Tribal Lands

VERSION DATE: 10/01/16

This database, provided by the United States Environmental Protection Agency (EPA), contains underground storage tanks on Tribal lands located in EPA Region 6. This region includes the following states: Arkansas, Louisiana, New Mexico, Oklahoma, and Texas.

LUSTR06 Leaking Underground Storage Tanks On Tribal Lands

VERSION DATE: 10/01/16

This database, provided by the United States Environmental Protection Agency (EPA), contains leaking underground storage tanks on Tribal lands located in EPA Region 6. This region includes the following states: Arkansas, Louisiana, New Mexico, Oklahoma, and Texas.

ODINDIAN Open Dump Inventory on Tribal Lands

VERSION DATE: 11/08/06

This Indian Health Service database contains information about facilities and sites on tribal lands where solid waste is disposed of, which are not sanitary landfills or hazardous waste disposal facilities, and which meet the criteria promulgated under section 4004 of the Solid Waste Disposal Act (42 U.S.C. 6944).

INDIANRES Indian Reservations

VERSION DATE: 01/01/00

The Department of Interior and Bureau of Indian Affairs maintains this database that includes American Indian Reservations, off-reservation trust lands, public domain allotments, Alaska Native Regional Corporations and Recognized State Reservations.

Attachment D

Representative Photographs

Photograph 1 – View of Unmapped Site #1 – BKL Metal Recycling/B&B Metals.

Photograph 2 – View of Unmapped Site #1 – BKL Metal Recycling/B&B Metals.

Photograph 3 – View of Map ID #8 – A-1 Auto Wrecking.

Photograph 4 – View of Map ID #2 – Gilstrap Salvage Metals/CMC Recycling Lufkin.

Photograph 5 – View of Map ID #7 - CMC Recycling/Redland Drive-In Theatre.

Photograph 6 – View of Map ID #6 – General location of several listed sites for Former Redland Grocery - TxDOT Parcel 29, Parcel 23 Redland Water Supply Corp Plant #2, and Redland Estates WWTP.

Photograph 7 – View of Map ID #5 – Redland Tire Service/Chico's Expert Collision.

Photograph 8 – View of Unmapped Site #2 – Auto Repair Facility (Lawrence Jordan) at 5105 US Hwy 59 N, Lufkin, TX.

Photograph 9 – View of Unmapped Site #3 – Redland Collision.

Photograph 10 – View of general location of Map ID #1 - Envirovac, Inc.; Randee Corporation; Randee Liquid Waste Processing Facility located on Winston Ranch Property.

Photograph 11 – View of Map ID #4 - Lone Star Auto Salvage/Extreme Lufkin LLC.



Photograph 12 – View of ASTs located at 4200 US Hwy 59 N, Lufkin, TX.

Photograph 13 – View of AST located on Winston Ranch property.

Photograph 14 – View of ASTs located at Hammer Equipment/Kubota.

Attachment E

Hazardous Database Comparison

US 59 Upgrade Redland
From south of FM 2021 to north of US 59/SL 287
Angelina County, Texas
CSJ: 0176-02-118

Hazardous Database Comparison

Map ID #	Name	Currently On Site	Address	True Distance	Adjacent/ Inside Limits	Proposed ROW?	Listing	Description	LPST within .25 mile?	Concern?	Why	Site Photo #
1	Envirovac, Inc.; Randee Corporation; Randee Liquid Waste Processing Facility	Winston Ranch	4501 Highway 59 N, Lufkin, TX	Within Proposed ROW	YES	YES	ECHOR06	Truck Transporter - No violations		LOW	This operation appears to be closed. No concerns identified due to distance from proposed ROW.	10
							ECHOR06	Truck Transporter - No violations				
							IHW	Waste generator and transporter - inactive				
							IHW	Waste transporter - active				
							FRSTX	RCRA facility listing				
							FRSTX	TCEQ facility listing - local trucking w/o storage				
							FRSTX	RCRA facility listing				
							FRSTX	RCRA facility listing				
							FRSTX	TCEQ facility listing				
							MSWLF	Great and grit trap waste processing facility - permit withdrawn in 1994				
							RCRANGR06	Non-generator; used oil transporter				
							RCRANGR06	Non-generator; used oil transporter				
							RCRANGR06	Non-generator; used oil transporter				
							ECHOR06	Truck Transporter - No violations				
2	Gilstrap Salvage Metals	CMC Recycling Lufkin	4060 US Highway 59 N, Lufkin, TX	Within Proposed ROW	YES	YES	FRSTX	TCEQ facility listing - scrap and waste materials		LOW	Only parking area in front of building to be impacted.	4
3	Redland Trading Post	Vacant parcel	5160 Hwy 59 N, Lufkin, TX	Within Proposed ROW	YES	YES	NOV	Air 2011 - failure to comply with outdoor burning rules Air 2011 - failure to property dispose of MSW		LOW	Structures have been removed from site.	
4	Lone Star Auto Salvage/Extreme Lufkin LLC	Vacant lot	4115 Highway 59 N, Lufkin, TX	Within Proposed ROW	YES	YES	ICIS	Auto Salvage Yard - Discharge, emission or activity without NPDES permit		LOW	Site has been cleared of all previous auto salvage materials. Buildings on-site are vacant.	11
							ECHOR06	No data found				
							ECHOR06	NPDES compliance action				
							FRSTX	Facility registration - motor vehicle parts				
							FRSTX	Facility registration - NPDES				
							ICISNPDES	2006-2007 unpermitted facility for NPDES				
							NOV	Unpermitted NPDES facility - filed NOI 2007				
5	Redland Tire Service	Chicos Expert Collision Gilbert M Diaz	5415 US Highway 59 N, Lufkin, TX	Within Proposed ROW	YES	YES	FRSTX	Facility registration - TCEQ		LOW	Auto repair facility with minimal proposed ROW in front of work areas.	7
							NOV	Outdoor burning 2009				
6	Former Redland Grocery - TxDOT Parcel 29	Previously displaced by construction project to the north	5340 Hwy 59 N, Lufkin, TX 5360 Hwy 59 N, Lufkin, TX 5460 Hwy 59 N, Lufkin, TX				PST	Removal of 4 ghost tanks discovered during construction on 1/20/14. Tanks properly removed/closed.		LOW	Tanks were removed by TxDOT during 2014 construction project to the north.	6
							GWCC	TCEQ - gasoline contamination in 2013				
							FRSTX	Facility registration - TCEQ				
							LPST	Groundwater impacted; Final concurrence issued 2014	YES			
	Intersection of 2021 and Hwy 59 N		5352 US Highway 59 N, Lufkin, TX				FRSTX	Facility registration - TCEQ				
	Parcel 23		5350 US Highway 59 N, Lufkin, TX				PST	Removal of 2 ghost tanks and associated piping in preparation of TxDOT highway expansion.				
	Redland Water Supply Corp Plant #2		5350 US Highway 59 N, Lufkin, TX				Tier II	Storage of water treatment chemicals on site				
							FRSTX	Facility registration - TCEQ				
	Redland Estates WWTP		5350 US Highway 59 N, Lufkin, TX				FRSTX	Facility registration - WWTP				
7	Commercial Metals Company DBA CMC Recycling (Lufkin)	Redland Drive-In	4600 Hwy 59 N, Lufkin, TX	Within Proposed ROW	YES	YES	Tier II	Scrap & waste materials; portable ASTs with diesel fuel		LOW	Old drive-in movie screen would be displaced. Majority of stored scrap metal/materials outside proposed ROW.	5
8	A-1 Auto Wrecking		4045 US Highway 59 N, Lufkin TX	Within Proposed ROW	YES	YES	FRSTX	Facility registration - TCEQ		LOW	Main building would be displaced. Majority of stored scrap metal/materials outside proposed ROW.	3
9	House		5151 North 59 Highway, Lufkin, TX				CDL	Clandestine Drug Laboratory Location - 2007		LOW	Previous residence with drug manufacturing.	
10	Jasper Oil Co/PS Company Rudys 20	Exxon Station	US Hwy 59 & FM 2021, Lufkin, TX/5389 US Highway 59 N, Lufkin, TX	650 feet north	NO	NO	LPST	1994 - Groundwater impacted; public/domestic water supply well within 0.25 mi.	YES	LOW	No concerns due to distance from project area.	
							PST	3 USTs (8,000 gal gasoline; 6,000 gal gasoline; 5,000 gal gasoline)		LOW	No concerns due to distance from project area.	
11	Loggins Storage Yard	ROW for Loop 287	Ellen Trout Drive Loop 287, Lufkin TX	3,500 feet south	NO	NO	MSWLF	Recycling facility		LOW	Site no longer active. No concerns due to distance from project area.	
12	Terra Renewal Services; Terra Renewal Used Motor Oil Filter Fac		273 Winston 8 Ranch Road, Lufkin, TX	650 west	NO	NO	APAR	Affected Property Assesssment Reports; 2013 Inactive IHW corrective action		LOW	Site is now inactive. No concerns due to distance from project area.	
							IHWCA	2013 Inactive				
13	BNM Trucking Lufkin		2802 Spence Street, Lufkin, TX	1,300 feet southwest	NO	NO	PST	One 10,000 gallon AST diesel in 1995		LOW	No concerns due to distance from project area.	
14 and 16	Cypershield of Texas; Chromium Corp		308 Ellen Trout Drive, Lufkin, TX 2602 Spence Street, Lufkin, TX	2,300 feet southwest	NO	NO	IHWCA	2004 Inactive		LOW	No concerns due to distance from project area.	
							APAR	Plating/coating/engraving heavy metals Voluntary cleanup/remediation				
							LPST	1991 - one 1,000 gal kerosene UST removed with minor soil contamination. Final concurrence issued.				
							VCP	2000 - electroplating operations. Soil and groundwater contamination.				
							IHWCA	2003 Inactive				
15	Fifth Wheel of Texas Truck Stop		4000 N Medford Drive, Lufkin, TX	4,500 feet south	NO	NO	LPST	1991 - 9 tanks removed from ground. No groundwater impact. Final concurrence issued. 1994 - 9 tanks removed from ground. Impacted groundwater discharge to SW used by human/endgr species LT 500 feet		LOW	No concerns due to distance from project area.	
17	Hot Transport		670 FM 2021, Lufkin, TX	3,000 feet southeast	NO	NO	APAR	Voluntary cleanup 2013; SVOCs, VOCs		LOW	No concerns due to distance from project area.	
							VCP	2011 - soil contamination of SVOCs, VOCs				
18	Brookshire Brothers, Inc.		1201 Ellen Trout Drive, Lufkin, TX	4,500 feet southwest	NO	NO	LPST	1990 - soil contamination only. Final concurrence issued. Six tanks removed from ground.		LOW	No concerns due to distance from project area.	
19	Texas Signature Food	Holmes Smokehouse	800 Ellen Trout Drive, Lufkin, TX	2,800 feet southwest	NO	NO	IHWCA	2010 Inactive.		LOW	No concerns due to distance from project area.	
Unmapped Site #1	BKL Metal Recycling/B&B Metals		3179 US Hwy 59, Lufkin, TX	Within Proposed ROW	YES	YES	Unlisted	Scrap & waste materials		MED	Main building would be displaced. Majority of stored scrap metal/materials outside proposed ROW.	1, 2
Unmapped Site #2	Auto Repair Facility (Lawrence Jordan)		5105 US Hwy 59 N, Lufkin, TX	Within Proposed ROW	YES	YES	Unlisted	Auto repair facility		MED	Auto repair facility. Main repair shop will be a displacement.	8
Unmapped Site #3	Redland Collsion		4903 US Hwy 59 N, Lufkin, TX	Within Proposed ROW	YES	YES	Unlisted	Auto repair facility		MED	Auto repair facility. Main repair shop will be a displacement.	9

Low = impacts to the project not anticipated
Med = potential impacts, additional info or investigation needed
High = impacts anticipated