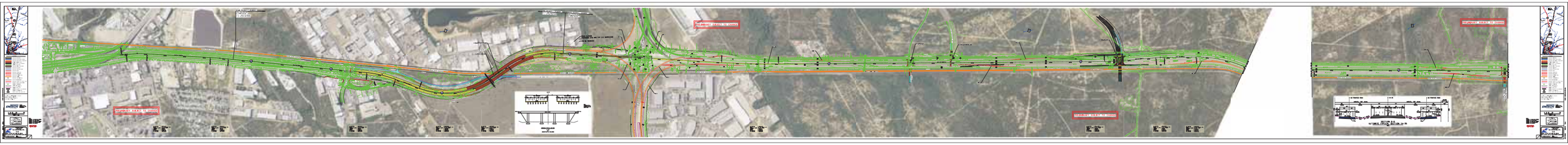

ALTERNATIVE

BEGIN CONSTRUCTION
CSJ: 0018-06-136
STA 333+50

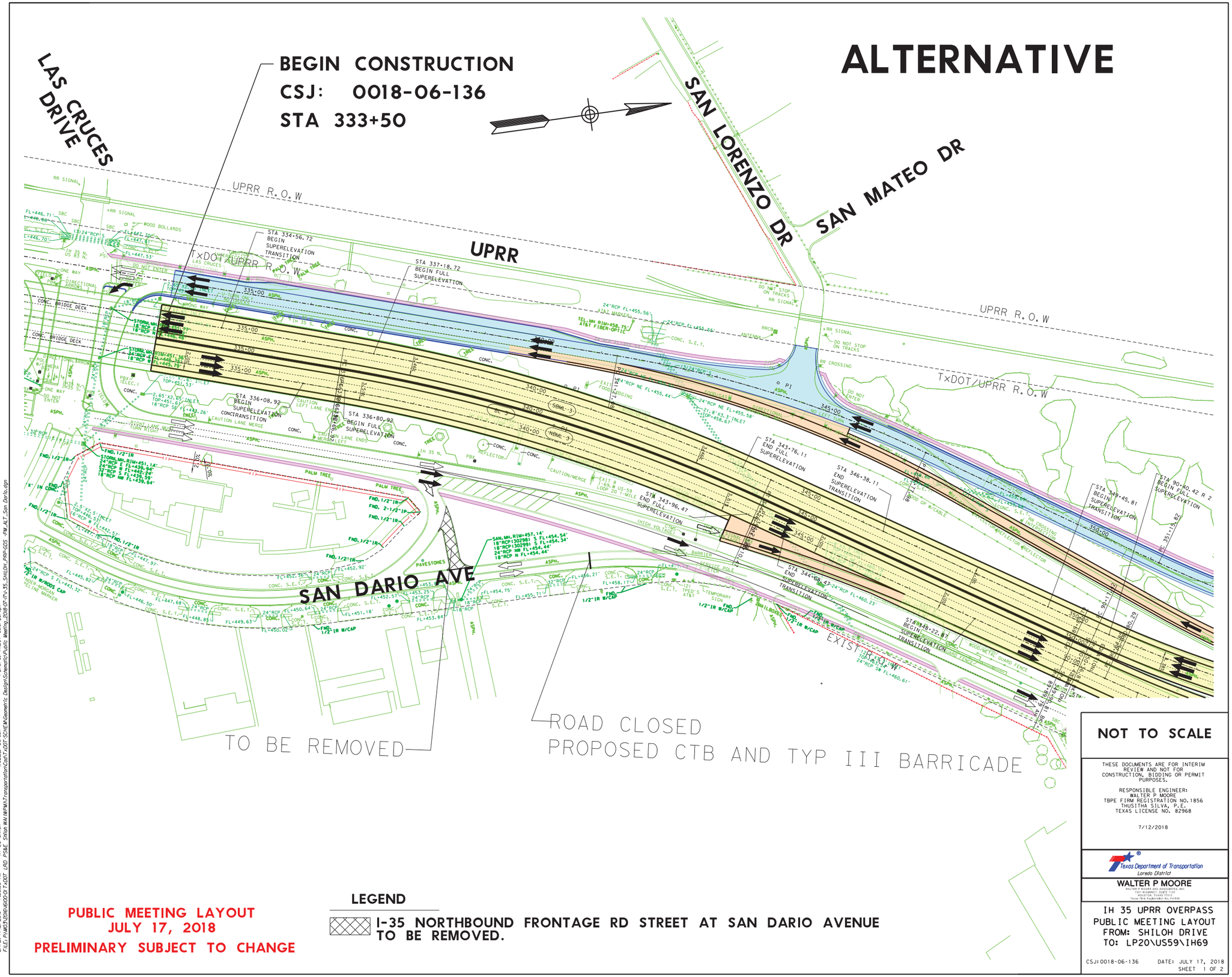

NOT TO SCALE

THESE DOCUMENTS ARE FOR INTERIM REVIEW AND NOT FOR CONSTRUCTION, BIDDING OR PERMIT PURPOSES.

RESPONSIBLE ENGINEER:
WALTER P MOORE
TBPE FIRM REGISTRATION NO.1856
THUSITHA SILVA, P.E.
TEXAS LICENSE NO. 82968

7/12/2018

Texas Department of Transportation
Laredo District

WALTER P MOORE
WALTER P MOORE AND ASSOCIATES, INC.
1301 McKINNEY, SUITE 1100
HOUSTON, TEXAS 77010
Texas Firm Registration No.: F-1856

IH 35 UPRR OVERPASS
PUBLIC MEETING LAYOUT
FROM: SHILOH DRIVE
TO: LP20\US59\IH69

CSJ:0018-06-136 DATE: JULY 17, 2018
SHEET 1 OF 2

PUBLIC MEETING LAYOUT
JULY 17, 2018
PRELIMINARY SUBJECT TO CHANGE

LEGEND

I-35 NORTHBOUND FRONTAGE RD STREET AT SAN DARIO AVENUE TO BE REMOVED.

DATE: 7/12/2018 7:38:03 AM IH 35 SHILOH MODEL: DefaultPLTCFG: T-DOT Color.cfg
FILE: P:\M23\20\U60\0-T-DOT_LRD PSAE_SHILOH WA WPM\Transportation\Cad\T-DOT SCHEM\Geometric Design\Schematic\Public Meeting_2018\07-17\v35_SHILOH_PRP-GDS -PM_ALT_San Dario.dgn

ALTERNATIVE

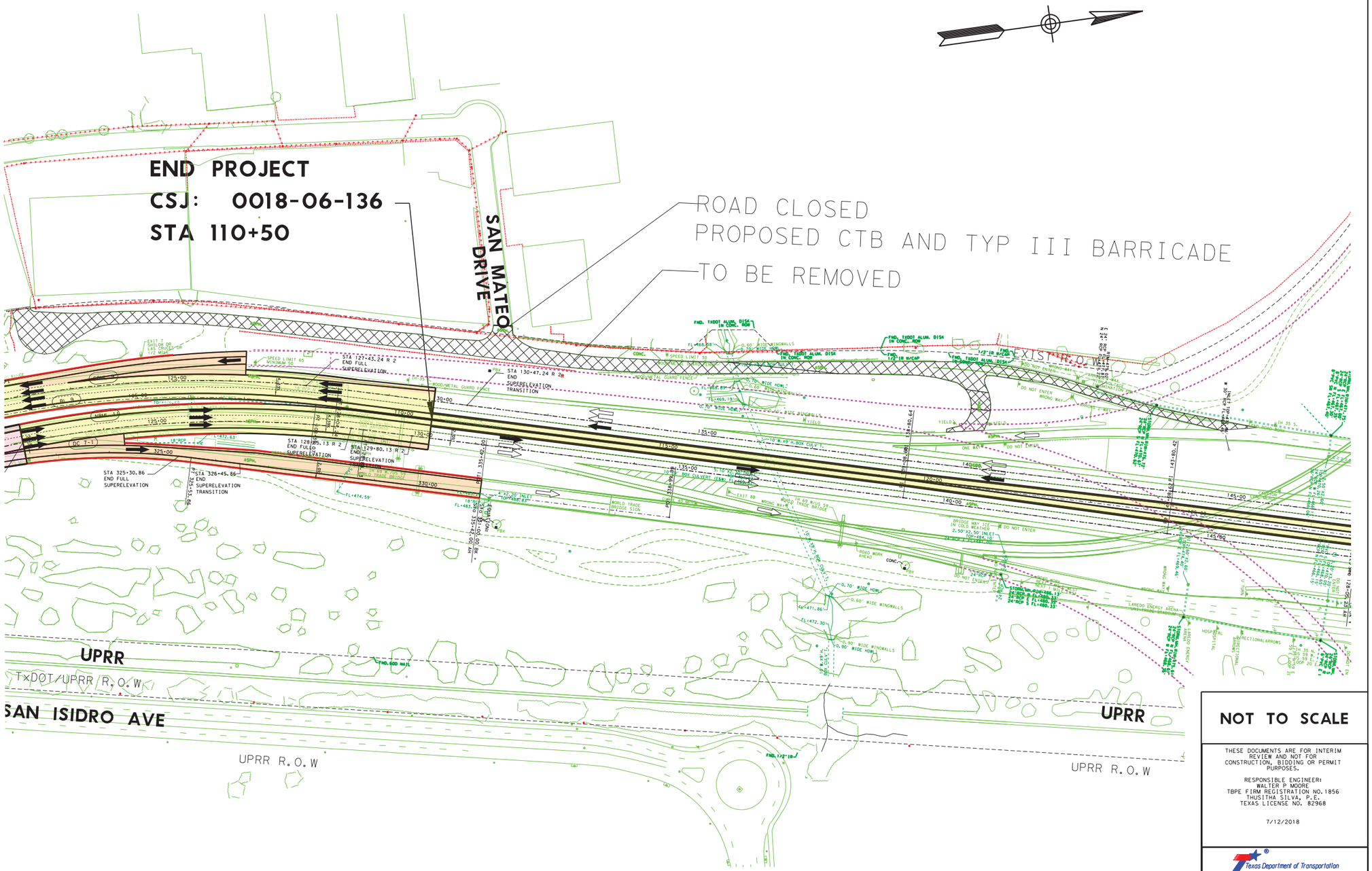

PUBLIC MEETING LAYOUT
JULY 17, 2018
PRELIMINARY SUBJECT TO CHANGE

LEGEND

I-35 SOUTHBOUND FRONTAGE RD AT SAN MATEO DRIVE TO BE REMOVED.

NOT TO SCALE

THESE DOCUMENTS ARE FOR INTERIM REVIEW AND NOT FOR CONSTRUCTION, BIDDING OR PERMIT PURPOSES.

RESPONSIBLE ENGINEER:
WALTER P MOORE
TBPE FIRM REGISTRATION NO.1856
THUSITHA SILVA, P.E.
TEXAS LICENSE NO. 82968

7/12/2018

Texas Department of Transportation
Laredo District

WALTER P MOORE
WALTER P MOORE AND ASSOCIATES, INC.
1301 McKINNEY, SUITE 1100
HOUSTON, TEXAS 77010
Texas Firm Registration No. F-1856

IH 35 UPRR OVERPASS
PUBLIC MEETING LAYOUT
FROM: SHILOH DRIVE
TO: LP20\US59\IH69

CSJ:0018-06-136 DATE: JULY 17, 2018
SHEET 2 OF 2

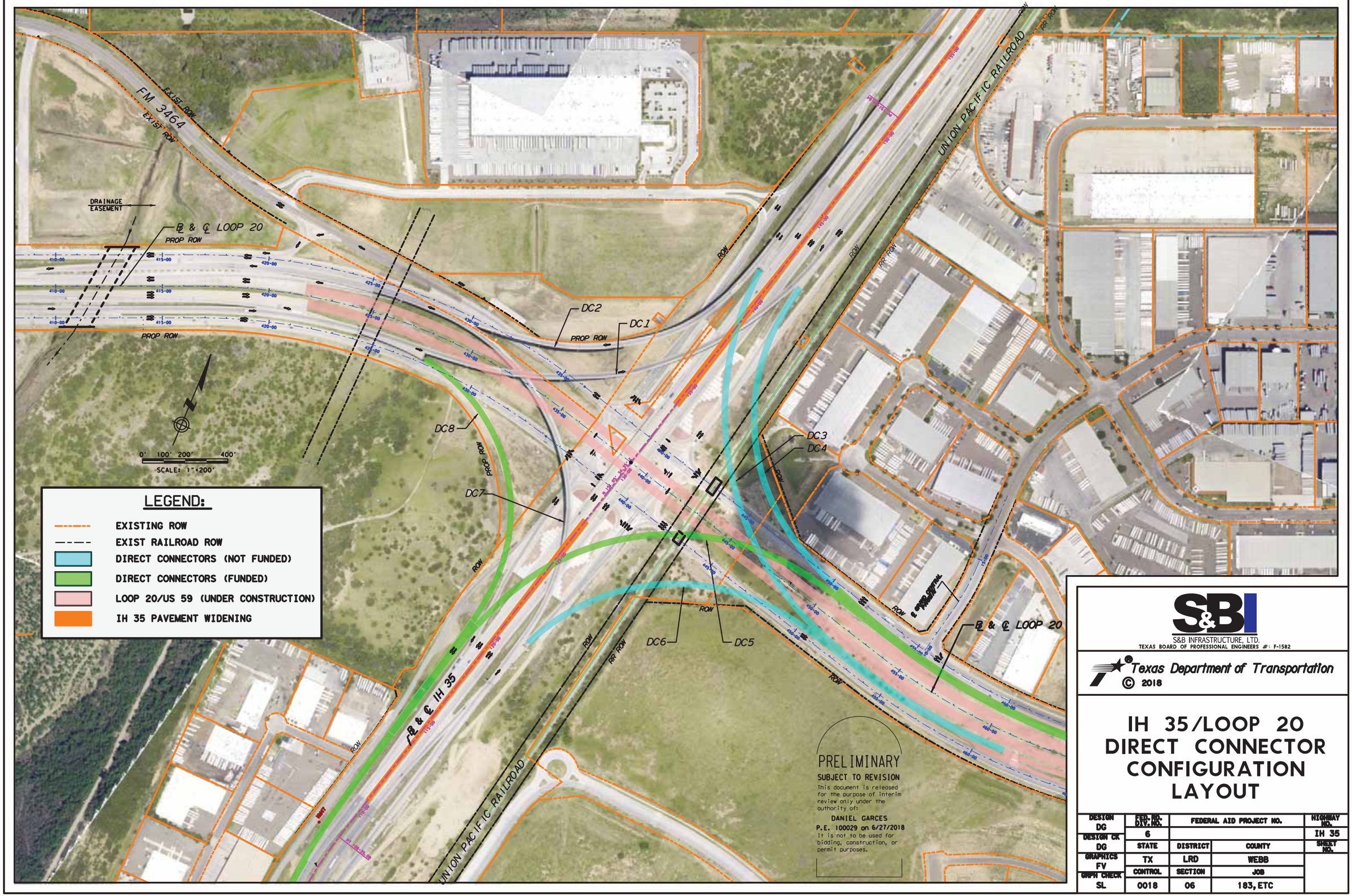

S&B INFRASTRUCTURE, LTD.
TEXAS BOARD OF PROFESSIONAL ENGINEERS #: F-1582

Texas Department of Transportation
© 2018

IH 35/LOOP 20 DIRECT CONNECTOR CONFIGURATION LAYOUT

DESIGN	FED. RD. DIV. NO.	FEDERAL AID PROJECT NO.		HIGHWAY NO.
DG	6			IH 35
DESIGN CK	STATE	DISTRICT	COUNTY	SHEET NO.
DG	TX	LRD	WEBB	
GRAPHICS	CONTROL	SECTION	JOB	
FV				
GRPH CHECK	0018	06	183, ETC	
SL				

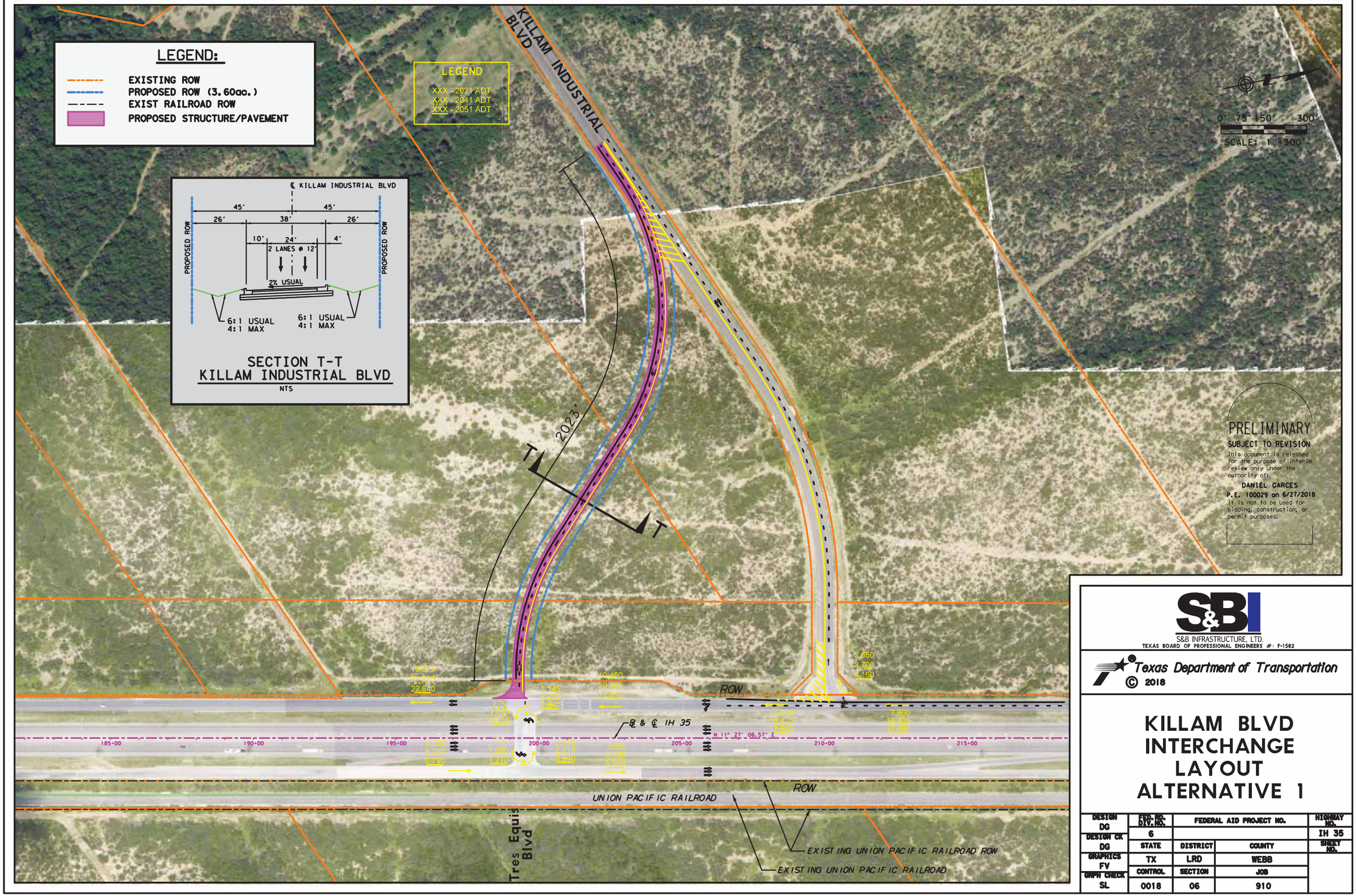

S&B INFRASTRUCTURE, LTD.
TEXAS BOARD OF PROFESSIONAL ENGINEERS #: F-1582

Texas Department of Transportation
© 2018

KILLAM BLVD INTERCHANGE LAYOUT ALTERNATIVE 1

DESIGN DG	FED. RD. DIV. NO.	FEDERAL AID PROJECT NO.		HIGHWAY NO.
DESIGN CK DG	6			IH 35
GRAPHICS FV	STATE	DISTRICT	COUNTY	SHEET NO.
GRPH CHECK SL	TX	LRD	WEBB	
	CONTROL	SECTION	JOB	
	0018	06	910	

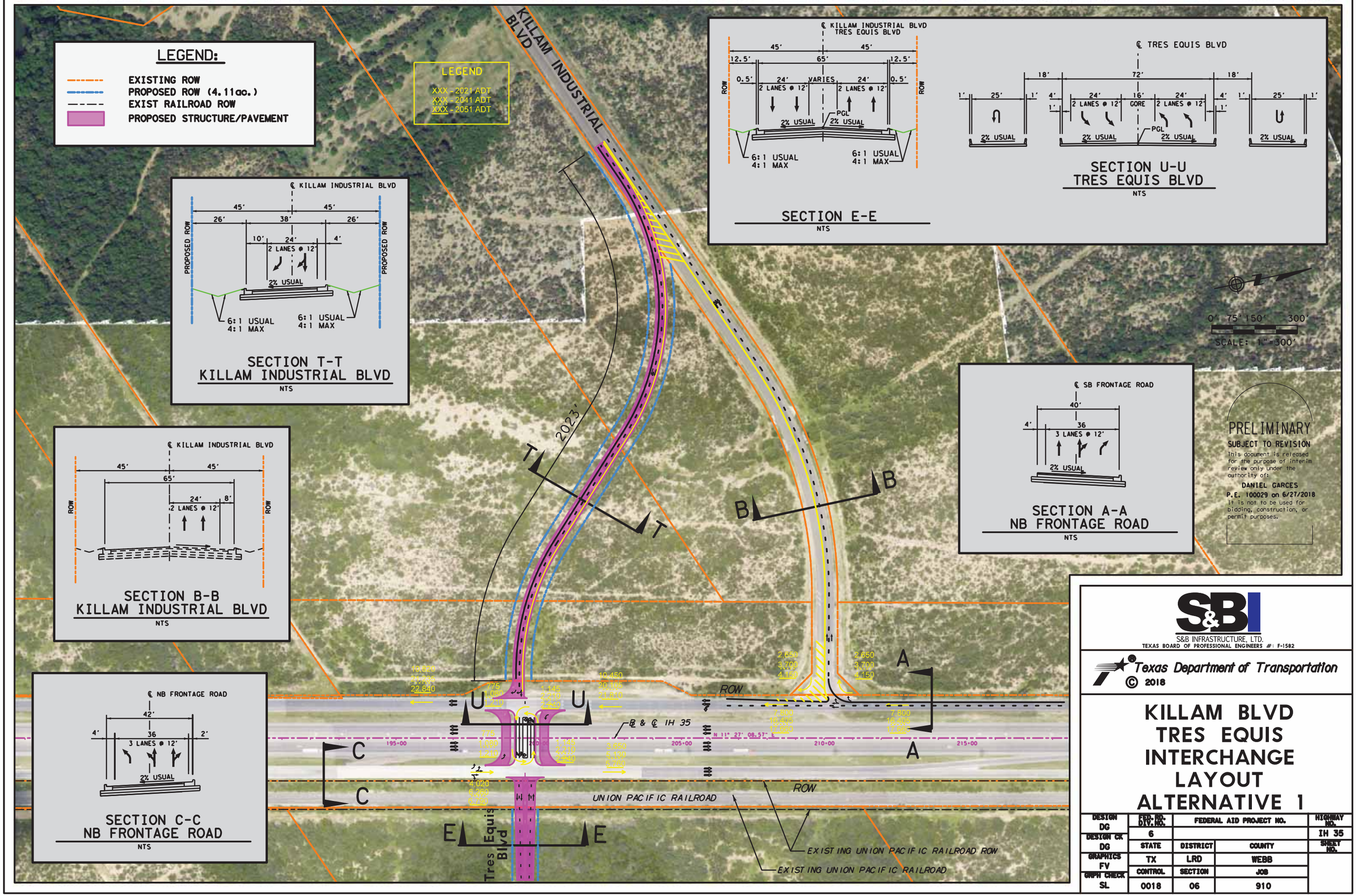
LEGEND:
EXISTING ROW
PROPOSED ROW (4.11ac.)
EXIST RAILROAD ROW
PROPOSED STRUCTURE/PAVEMENT
LEGEND
XXX - 2021 ADT
XXX - 2041 ADT
XXX - 2051 ADT
KILLAM INDUSTRIAL BLVD
℄ KILLAM INDUSTRIAL BLVD
45' 45'
26' 38' 26'
10' 24' 4'
2 LANES @ 12'
PROPOSED ROW
2% USUAL
6:1 USUAL
4:1 MAX
SECTION T-T
KILLAM INDUSTRIAL BLVD
NTS
℄ KILLAM INDUSTRIAL BLVD
45' 45'
65'
24' 8'
2 LANES @ 12'
ROW
SECTION B-B
KILLAM INDUSTRIAL BLVD
NTS
℄ NB FRONTAGE ROAD
42'
4' 36 2'
3 LANES @ 12'
2% USUAL
SECTION C-C
NB FRONTAGE ROAD
NTS
℄ KILLAM INDUSTRIAL BLVD
TRES EQUIS BLVD
45' 45'
12.5' 65' 12.5'
0.5' 24' VARIES 24' 0.5'
2 LANES @ 12'
PGL
2% USUAL
6:1 USUAL
4:1 MAX
SECTION E-E
NTS
℄ TRES EQUIS BLVD
18' 72' 18'
1' 25' 1'
4' 24' 16' 24' 4'
2 LANES @ 12'
CORE
PGL
2% USUAL
SECTION U-U
TRES EQUIS BLVD
NTS
0' 75' 150' 300'
SCALE: 1"=300'
℄ SB FRONTAGE ROAD
40'
4' 36
3 LANES @ 12'
2% USUAL
SECTION A-A
NB FRONTAGE ROAD
NTS
PRELIMINARY
SUBJECT TO REVISION
This document is released for the purpose of interim review only under the authority of:
DANIEL GARCES
P.E. 100029 on 6/27/2018
It is not to be used for bidding, construction, or permit purposes.
2023'
T
B
U
C
E
A
ROW
℄ & ℄ IH 35
N 11° 27' 08.57" E
195+00
205+00
210+00
215+00
UNION PACIFIC RAILROAD
EXISTING UNION PACIFIC RAILROAD ROW
EXISTING UNION PACIFIC RAILROAD
Tres Equis Blvd
S&B
S&B INFRASTRUCTURE, LTD.
TEXAS BOARD OF PROFESSIONAL ENGINEERS #: F-1582
Texas Department of Transportation
© 2018
KILLAM BLVD
TRES EQUIS
INTERCHANGE
LAYOUT
ALTERNATIVE 1
DESIGN DG
DESIGN CK DG
GRAPHICS FV
GRPH CHECK SL
FED. RD. DIV. NO. 6
FEDERAL AID PROJECT NO.
HIGHWAY NO. IH 35
STATE TX
DISTRICT LRD
COUNTY WEBB
SHEET NO.
CONTROL 0018
SECTION 06
JOB 910

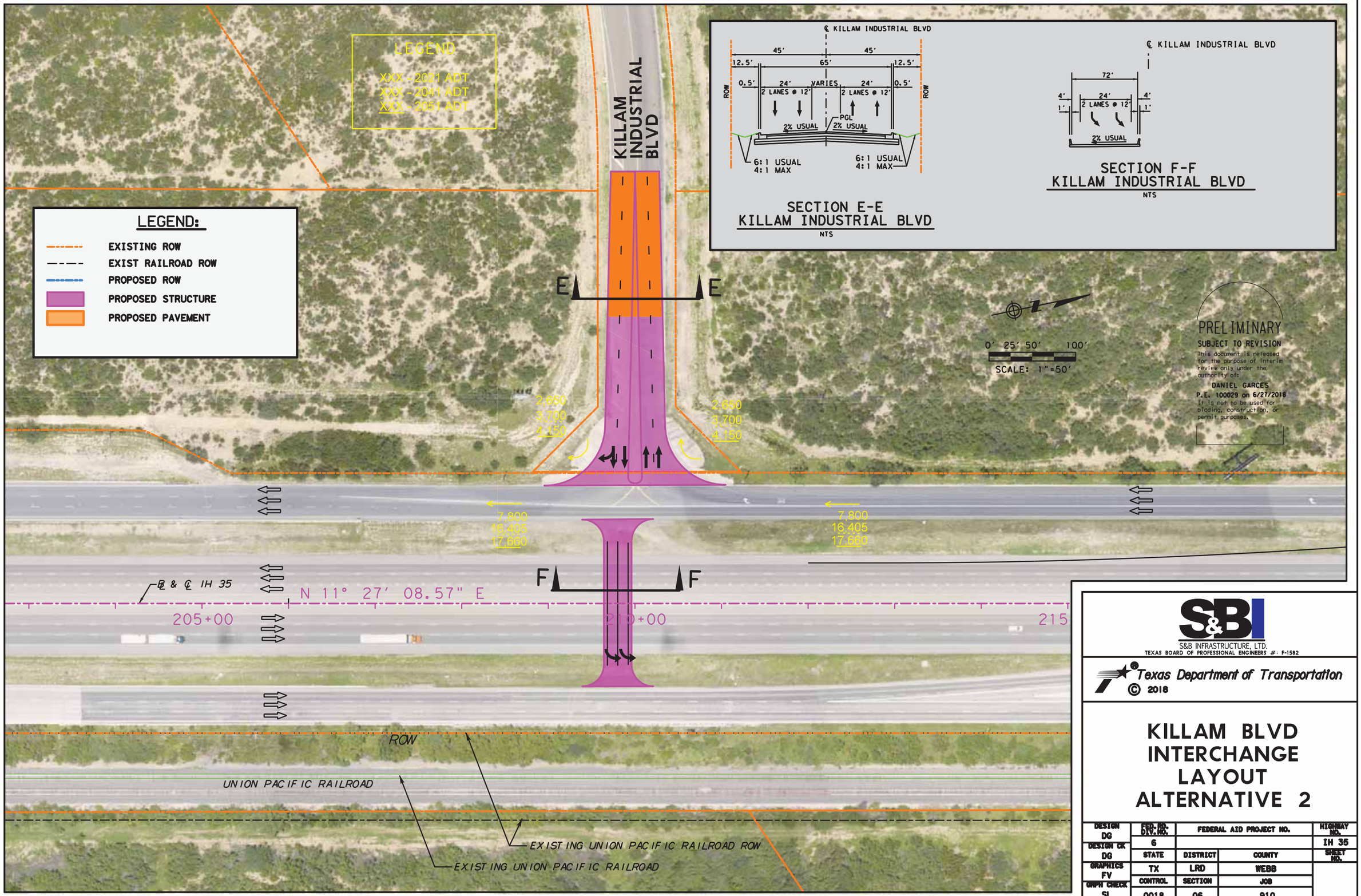

S&B INFRASTRUCTURE, LTD.
TEXAS BOARD OF PROFESSIONAL ENGINEERS #: F-1582

Texas Department of Transportation
© 2018

KILLAM BLVD INTERCHANGE LAYOUT ALTERNATIVE 2

DESIGN	FED. RD. DIV. NO.	FEDERAL AID PROJECT NO.		HIGHWAY NO.
DG	6			IH 35
DESIGN CK	STATE	DISTRICT	COUNTY	SHEET NO.
DG	TX	LRD	WEBB	
GRAPHICS	CONTROL	SECTION	JOB	
FV				
GRPH CHECK	0018	06	910	
SL				

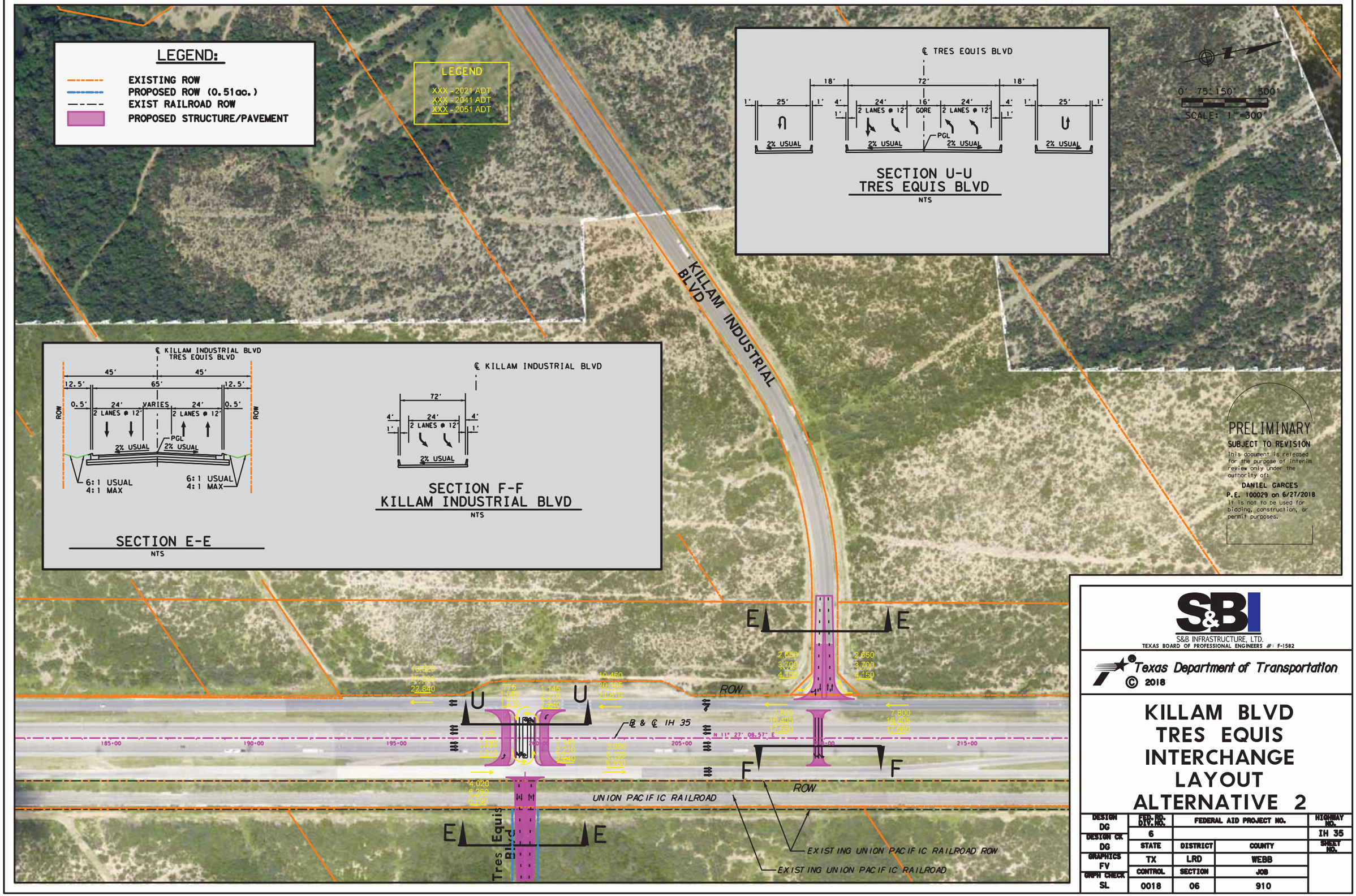

S&B INFRASTRUCTURE, LTD.
TEXAS BOARD OF PROFESSIONAL ENGINEERS #: F-1582

Texas Department of Transportation
© 2018

KILLAM BLVD TRES EQUIS INTERCHANGE LAYOUT ALTERNATIVE 2

DESIGN DG	FED. RD. DIV. NO.	FEDERAL AID PROJECT NO.		HIGHWAY NO.
DESIGN CK DG	6			IH 35
GRAPHICS FV	STATE	DISTRICT	COUNTY	SHEET NO.
GRPH CHECK SL	TX	LRD	WEBB	
	CONTROL	SECTION	JOB	
	0018	06	910	

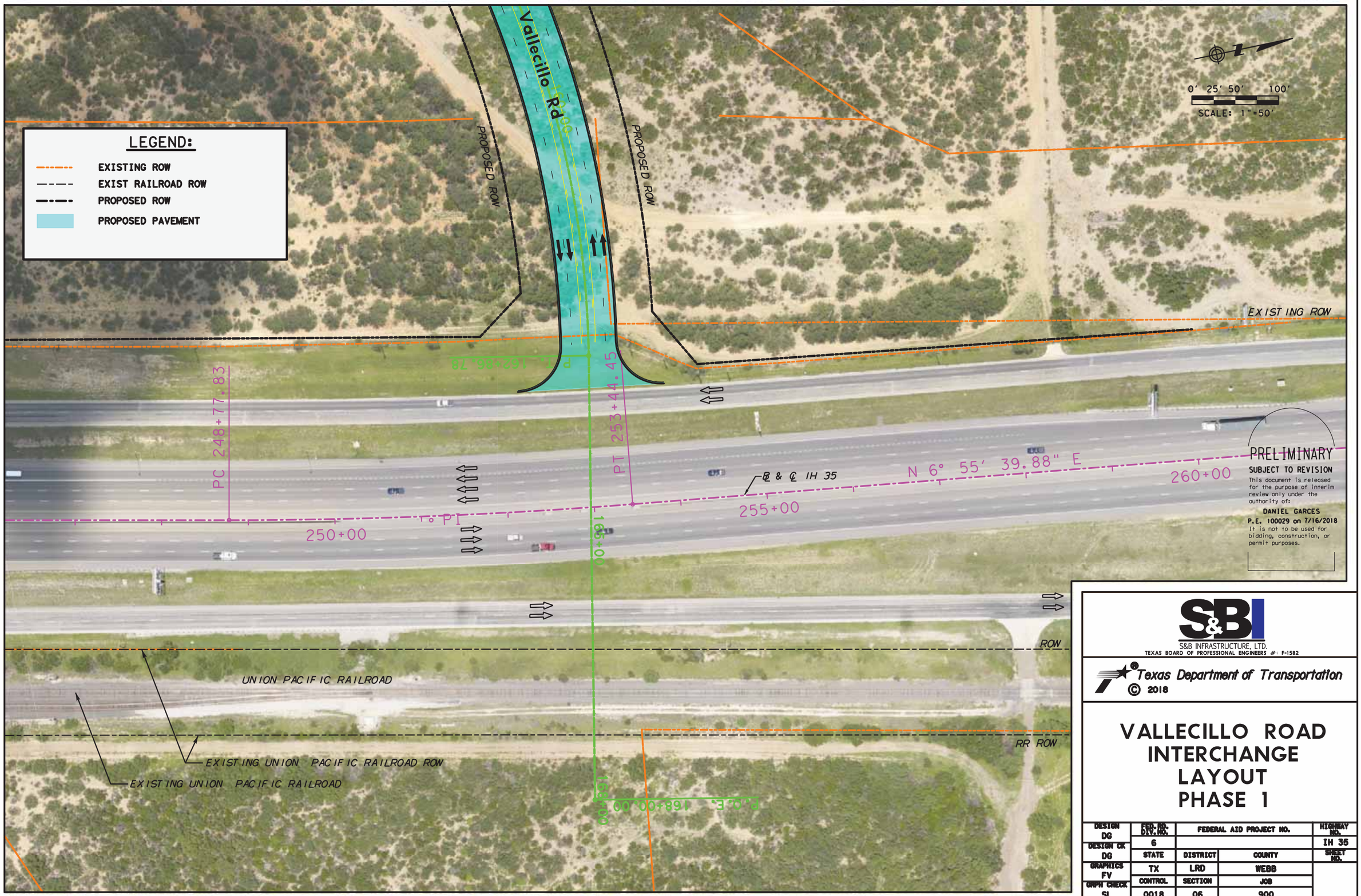

S&B INFRASTRUCTURE, LTD.
TEXAS BOARD OF PROFESSIONAL ENGINEERS #: F-1582

Texas Department of Transportation
© 2018

VALLECILLO ROAD INTERCHANGE LAYOUT PHASE 1

DESIGN	FED. RD. DIV. NO.	FEDERAL AID PROJECT NO.		HIGHWAY NO.
DG	6			IH 35
DESIGN CK	STATE	DISTRICT	COUNTY	SHEET NO.
DG	TX	LRD	WEBB	
GRAPHICS	CONTROL	SECTION	JOB	
FV				
GRPH CHECK	0018	06	900	
SL				

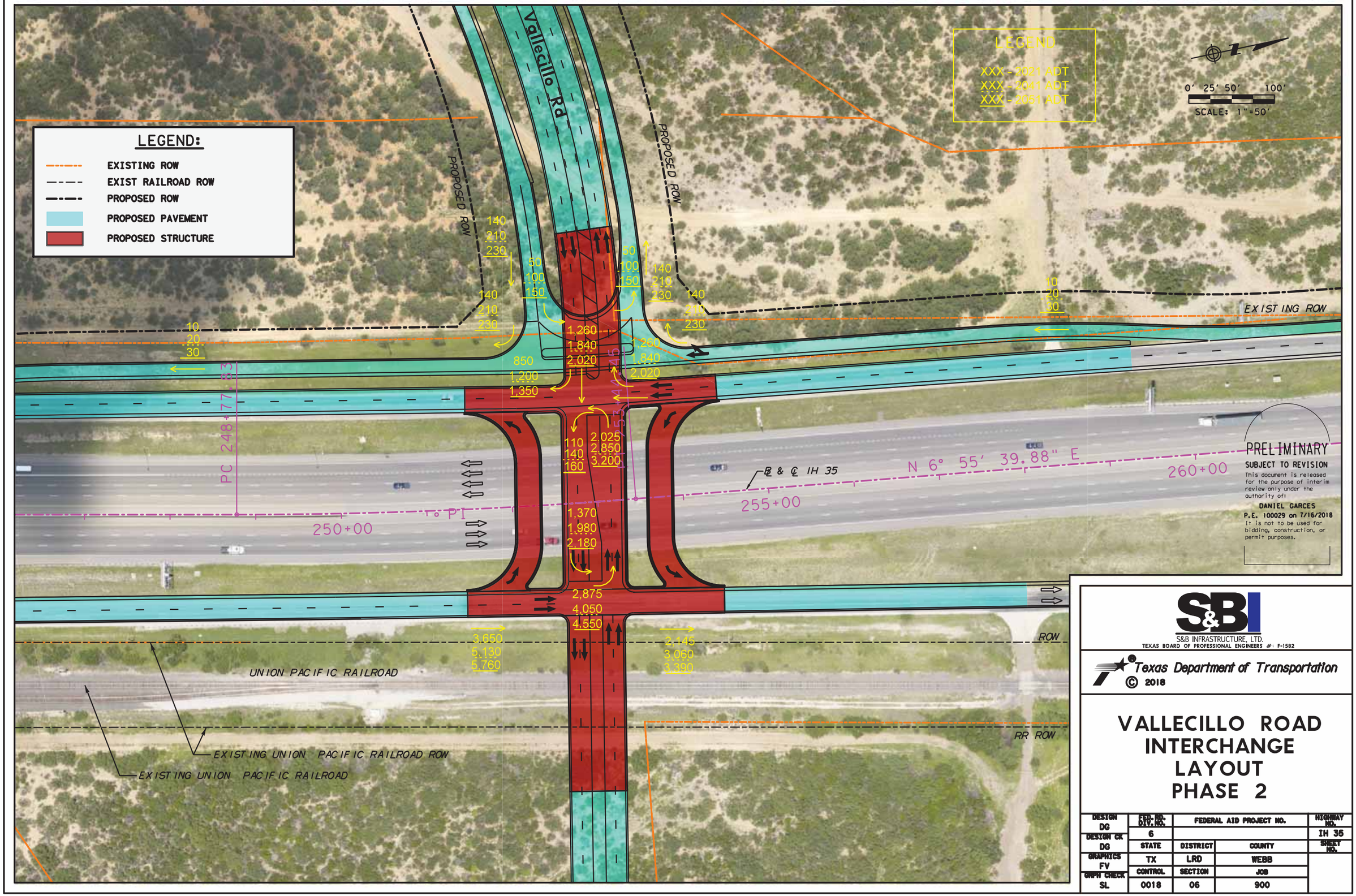

S&B INFRASTRUCTURE, LTD.
TEXAS BOARD OF PROFESSIONAL ENGINEERS #: F-1582

Texas Department of Transportation
© 2018

VALLECILLO ROAD INTERCHANGE LAYOUT PHASE 2

DESIGN	FED. RD. DIV. NO.	FEDERAL AID PROJECT NO.		HIGHWAY NO.
DG	6			IH 35
DESIGN CK	STATE	DISTRICT	COUNTY	SHEET NO.
DG	TX	LRD	WEBB	
GRAPHICS FV	CONTROL	SECTION	JOB	
GRPH CHECK SL	0018	06	900	

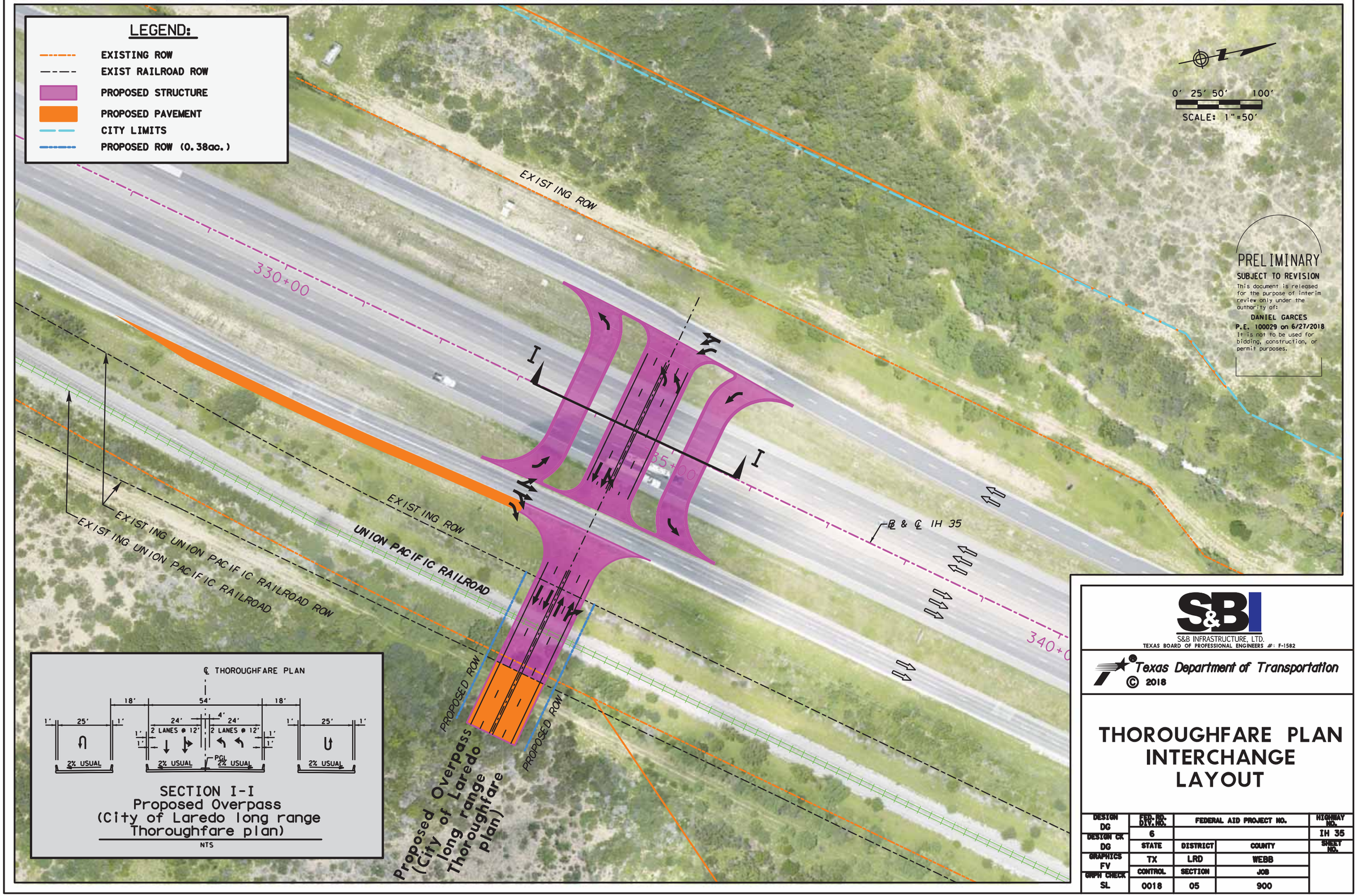
LEGEND:
EXISTING ROW
EXIST RAILROAD ROW
PROPOSED STRUCTURE
PROPOSED PAVEMENT
CITY LIMITS
PROPOSED ROW (0.38ac.)
0' 25' 50' 100'
SCALE: 1"=50'
PRELIMINARY
SUBJECT TO REVISION
This document is released for the purpose of interim review only under the authority of:
DANIEL GARCES
P.E. 100029 on 6/27/2018
It is not to be used for bidding, construction, or permit purposes.
EXISTING ROW
330+00
35+00
340+0
℄ & ℄ IH 35
EXISTING ROW
UNION PACIFIC RAILROAD
EXISTING UNION PACIFIC RAILROAD ROW
EXISTING UNION PACIFIC RAILROAD
PROPOSED ROW
PROPOSED ROW
Proposed Overpass (City of Laredo long range Thoroughfare plan)
℄ THOROUGHFARE PLAN
18'
54'
18'
25'
24'
4'
24'
2 LANES @ 12'
2 LANES @ 12'
2% USUAL
2% USUAL
PGL
2% USUAL
2% USUAL
SECTION I-I
Proposed Overpass
(City of Laredo long range Thoroughfare plan)
NTS
S&B
S&B INFRASTRUCTURE, LTD.
TEXAS BOARD OF PROFESSIONAL ENGINEERS #: F-1582
Texas Department of Transportation
© 2018
THOROUGHFARE PLAN
INTERCHANGE
LAYOUT
DESIGN DG
DESIGN CK DG
GRAPHICS FV
GRPH CHECK SL
FED. RD. DIV. NO. 6
FEDERAL AID PROJECT NO.
HIGHWAY NO. IH 35
STATE TX
DISTRICT LRD
COUNTY WEBB
SHEET NO.
CONTROL 0018
SECTION 05
JOB 900