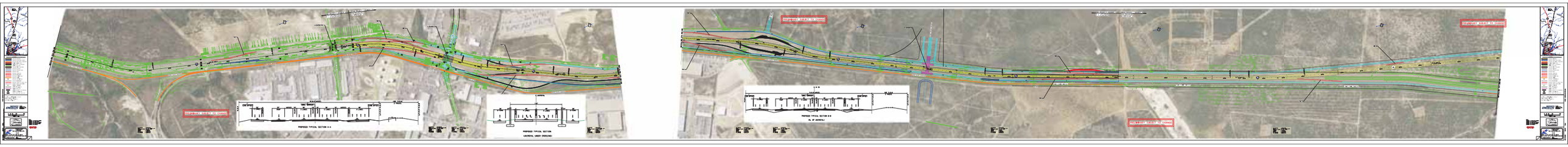

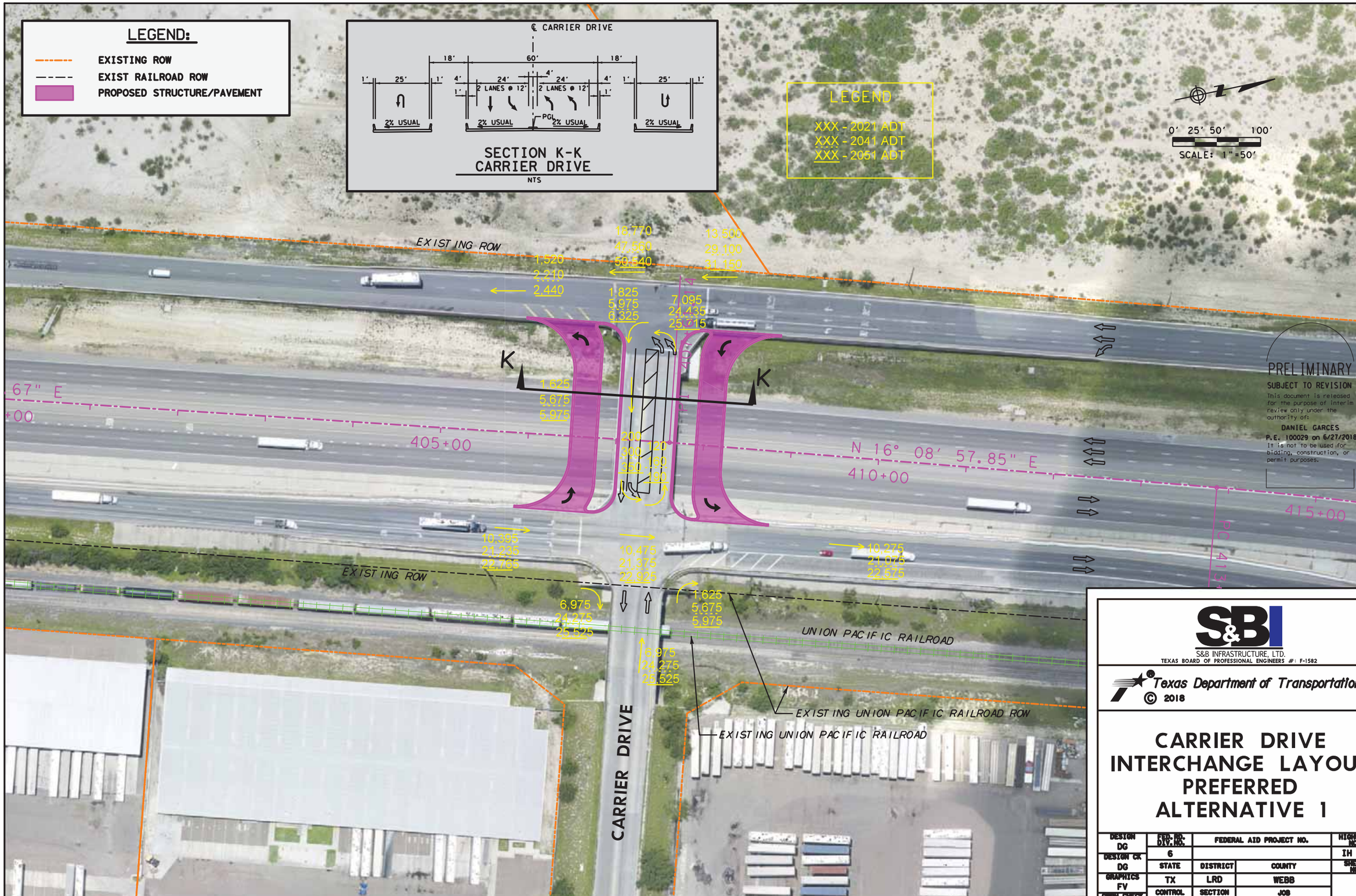

S&B INFRASTRUCTURE, LTD.
TEXAS BOARD OF PROFESSIONAL ENGINEERS #: F-1582

Texas Department of Transportation
© 2018

CARRIER DRIVE INTERCHANGE LAYOUT PREFERRED ALTERNATIVE 1

DESIGN	FED. RD. DIV. NO.	FEDERAL AID PROJECT NO.		HIGHWAY NO.
DG	6			IH 35
DESIGN CK	STATE	DISTRICT	COUNTY	SHEET NO.
DG	TX	LRD	WEBB	
GRAPHICS	CONTROL	SECTION	JOB	
FV	0018	05	900	
GRPH CHECK				
SL				

Texas Department of Transportation

STATE OF TEXAS
TEXAS DEPARTMENT OF TRANSPORTATION

SCHEMATIC LAYOUT
OF
PROPOSED INTERSTATE HIGHWAY IMPROVEMENT

DAVID M. SALAZAR JR., P.E.- DISTRICT ENGINEER
LAREDO DISTRICT
IH 35 IMPROVEMENTS
WEBB COUNTY
CSJ# 0018-05-089
IH 35
FROM MILE MARKER 13 TO MILE MARKER 16

FUNTIONAL CLASSIFICATION
URBAN FREEWAY
DESIGN SPEED
MAINLANES 70 MPH
RAMPS 35 MPH
FRONTAGE ROADS 50 MPH

PROJECT LOCATION MAP
N.T.S.

LEGEND

- MAIN LANES
- ARTERIALS / FRONTAGE
- RAMPS
- BRIDGE STRUCTURE
- EXISTING PAVEMENT
- PAVEMENT REMOVAL
- DRIVEWAY / SIDEWALK / CROSS STREET CONNECTIONS
- PROPOSED DEVELOPMENT BY OTHERS
- POTENTIAL STRUCTURE DISPLACEMENT
- EXISTING ROW
- PROPOSED ROW
- PROPOSED CONTROL OF ACCESS
- PROPOSED CENTERLINE / BASELINE
- PROPOSED RETAINING WALL
- AIRPORT
- CEMETERY
- FEMA ZONE AE
- STREAMS AND PONDS
- DIRECTION OF TRAFFIC
- LAREDO CITY LIMITS
- PARCEL BOUNDARIES
- RAIL ROAD

0 100 200 400 600 800
SCALE: 1"=200'

WALTER P MOORE

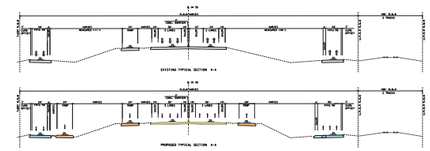

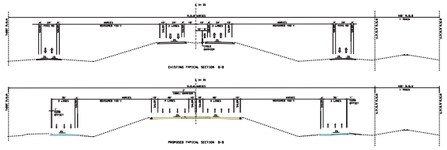

PUBLIC MEETING LAYOUT
JULY 17, 2018

PRELIMINARY SUBJECT TO CHANGE

ROLL 1 OF 3

CONCEPTUAL ALTERNATIVE "B"

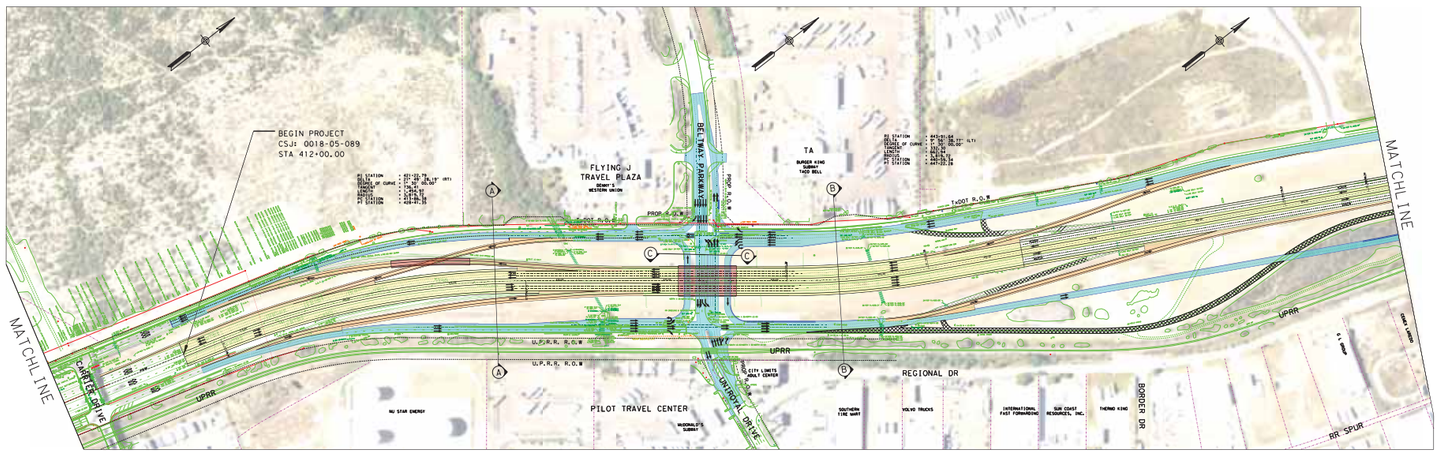

Texas Department of Transportation

STATE OF TEXAS
TEXAS DEPARTMENT OF TRANSPORTATION

SCHEMATIC LAYOUT
OF
PROPOSED INTERSTATE HIGHWAY IMPROVEMENT

DAVID M. SALAZAR JR., P.E.- DISTRICT ENGINEER
LAREDO DISTRICT
IH 35 IMPROVEMENTS
WEBB COUNTY
CSJ# 0018-05-089
IH 35
FROM MILE MARKER 13 TO MILE MARKER 16

FUNTIONAL CLASSIFICATION
URBAN FREEWAY
DESIGN SPEED
MAINLANES 70 MPH
RAMPS 35 MPH
FRONTAGE ROADS 50 MPH

PROJECT LOCATION MAP
N.T.S.

LEGEND

- MAIN LANES
- ARTERIALS / FRONTAGE
- RAMPS
- BRIDGE STRUCTURE
- EXISTING PAVEMENT
- PAVEMENT REMOVAL
- DRIVEWAY / SIDEWALK / CROSS STREET CONNECTIONS
- PROPOSED DEVELOPMENT BY OTHERS
- POTENTIAL STRUCTURE DISPLACEMENT
- EXISTING ROW
- PROPOSED ROW
- PROPOSED CONTROL OF ACCESS
- PROPOSED CENTERLINE / BASELINE
- PROPOSED RETAINING WALL
- AIRPORT
- CEMETERY
- FEMA ZONE AE
- STREAMS AND PONDS
- DIRECTION OF TRAFFIC
- LAREDO CITY LIMITS
- PARCEL BOUNDARIES
- RAIL ROAD

0 100 200 400 600 800
SCALE: 1"=200'

THESE DOCUMENTS ARE FOR INTERIM CONSTRUCTION PURPOSES OR PERMIT
RELEASE ONLY.
REGINALDO S. ESCAMILLA
10/9/2018

APPROVED: _____ RECOMMENDED FOR APPROVAL: _____
DESIGN DIVISION LETTER DATE DATE

APPROVED: _____ DIRECTOR OF TRANSPORTATION PLANNING & DEVELOPMENT
FINAL LETTER DATE DATE

CONCURRENCE: _____ RECOMMENDED FOR APPROVAL: _____
DATE DATE

CITY OF LAREDO _____ DISTRICT ENGINEER _____
DATE DATE

WALTER P MOORE

Texas Department of Transportation

STATE OF TEXAS
TEXAS DEPARTMENT OF TRANSPORTATION

SCHEMATIC LAYOUT
OF
PROPOSED INTERSTATE HIGHWAY IMPROVEMENT

DAVID M. SALAZAR JR., P.E.- DISTRICT ENGINEER
LAREDO DISTRICT

IH 35 IMPROVEMENTS
WEBB COUNTY
CSJ# 0018-05-089

IH 35
FROM MILE MARKER 13 TO MILE MARKER 16

FUNTIONAL CLASSIFICATION
URBAN FREEWAY

DESIGN SPEED	
MAINLANES	70 MPH
RAMPS	35 MPH
FRONTAGE ROADS	50 MPH

LEGEND

- MAIN LANES
- ARTERIALS / FRONTAGE
- RAMPS
- BRIDGE STRUCTURE
- EXISTING PAVEMENT
- PAVEMENT REMOVAL
- DRIVEWAY / SIDEWALK / CROSS STREET CONNECTIONS
- PROPOSED DEVELOPMENT BY OTHERS
- POTENTIAL STRUCTURE DISPLACEMENT
- EXISTING ROW
- PROPOSED ROW
- PROPOSED CONTROL OF ACCESS
- PROPOSED CENTERLINE / BASELINE
- PROPOSED RETAINING WALL
- AIRPORT
- CEMETERY
- FEMA ZONE AE
- STREAMS AND PONDS
- DIRECTION OF TRAFFIC
- LAREDO CITY LIMITS
- PARCEL BOUNDARIES
- RAIL ROAD

0 100 200 400 600 800
SCALE: 1"=200'

WALTER P MOORE

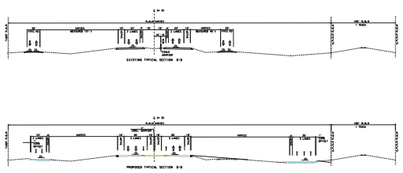

CONCEPTUAL ALTERNATIVE "B"

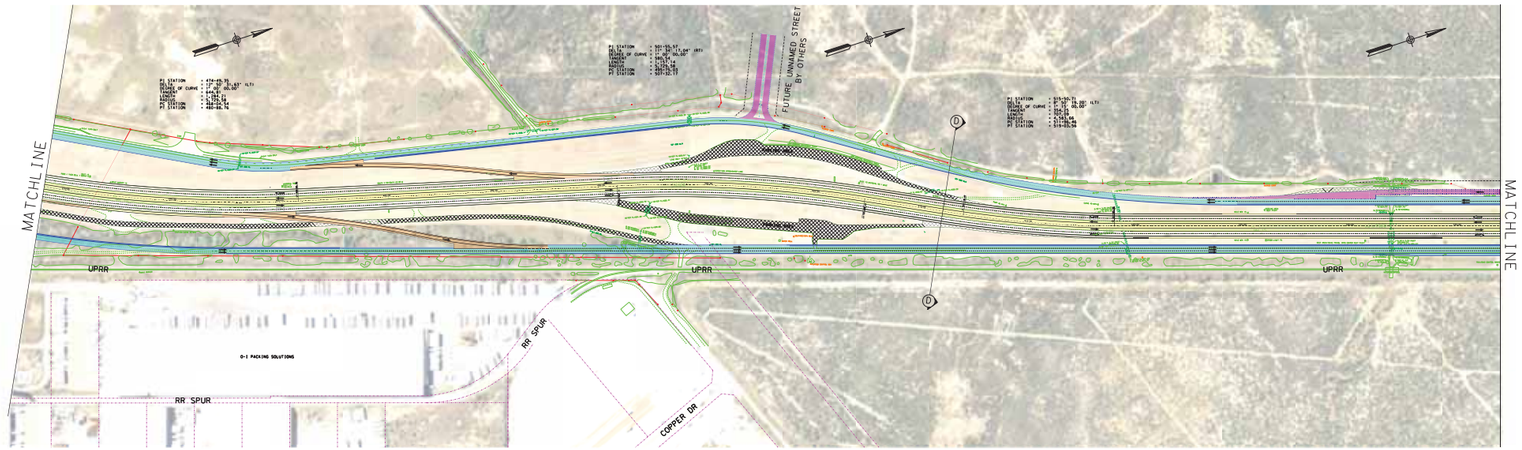

PUBLIC MEETING LAYOUT
JULY 17, 2018

PRELIMINARY SUBJECT TO CHANGE

ROLL 2 OF 3

Texas Department of Transportation

STATE OF TEXAS
TEXAS DEPARTMENT OF TRANSPORTATION

SCHEMATIC LAYOUT
OF
PROPOSED INTERSTATE HIGHWAY IMPROVEMENT

DAVID M. SALAZAR JR., P.E.- DISTRICT ENGINEER
LAREDO DISTRICT

IH 35 IMPROVEMENTS
WEBB COUNTY
CSJ# 0018-05-089

IH 35
FROM MILE MARKER 13 TO MILE MARKER 16

FUNTIONAL CLASSIFICATION
URBAN FREEWAY

DESIGN SPEED	
MAINLANES	70 MPH
RAMPS	35 MPH
FRONTAGE ROADS	50 MPH

LEGEND

- MAIN LANES
- ARTERIALS / FRONTAGE
- RAMPS
- BRIDGE STRUCTURE
- EXISTING PAVEMENT
- PAVEMENT REMOVAL
- DRIVEWAY / SIDEWALK / CROSS STREET CONNECTIONS
- PROPOSED DEVELOPMENT BY OTHERS
- POTENTIAL STRUCTURE DISPLACEMENT
- EXISTING ROW
- PROPOSED ROW
- PROPOSED CONTROL OF ACCESS
- PROPOSED CENTERLINE / BASELINE
- PROPOSED RETAINING WALL
- AIRPORT
- CEMETERY
- FEMA ZONE AE
- STREAMS AND PONDS
- DIRECTION OF TRAFFIC
- LAREDO CITY LIMITS
- PARCEL BOUNDARIES
- RAIL ROAD

0 100 200 400 600 800
SCALE: 1"=200'

WALTER P MOORE

CONCEPTUAL ALTERNATIVE "B"

Texas Department of Transportation

STATE OF TEXAS
TEXAS DEPARTMENT OF TRANSPORTATION

SCHEMATIC LAYOUT
OF
PROPOSED INTERSTATE HIGHWAY IMPROVEMENT

DAVID M. SALAZAR JR., P.E.- DISTRICT ENGINEER
LAREDO DISTRICT

IH 35 IMPROVEMENTS
WEBB COUNTY
CSJ# 0018-05-089

IH 35
FROM MILE MARKER 13 TO MILE MARKER 16

FUNTIONAL CLASSIFICATION
URBAN FREEWAY

DESIGN SPEED
MAINLANES 70 MPH
RAMPS 35 MPH
FRONTAGE ROADS 50 MPH

PROJECT LOCATION MAP
N.T.S.

LEGEND
- MAIN LANES
- ARTERIALS / FRONTAGE
- RAMPS
- BRIDGE STRUCTURE
- EXISTING PAVEMENT
- PAVEMENT REMOVAL
- DRIVEWAY / SIDEWALK / CROSS STREET CONNECTIONS
- PROPOSED DEVELOPMENT BY OTHERS
- POTENTIAL STRUCTURE DISPLACEMENT
- EXISTING ROW
- PROPOSED ROW
- PROPOSED CONTROL OF ACCESS
- PROPOSED CENTERLINE / BASELINE
- PROPOSED RETAINING WALL
- AIRPORT
- CEMETERY
- FEMA ZONE AE
- STREAMS AND PONDS
- DIRECTION OF TRAFFIC
- LAREDO CITY LIMITS
- PARCEL BOUNDARIES
- RAIL ROAD

0 100 200 400 600 800
SCALE: 1"=200'

WALTER P MOORE
Texas Registered Engineering Firm F-3199
1301 S. MoPac Expressway, Suite 400
Austin, Texas 78746
512.418.1771
www.waltermoore.com

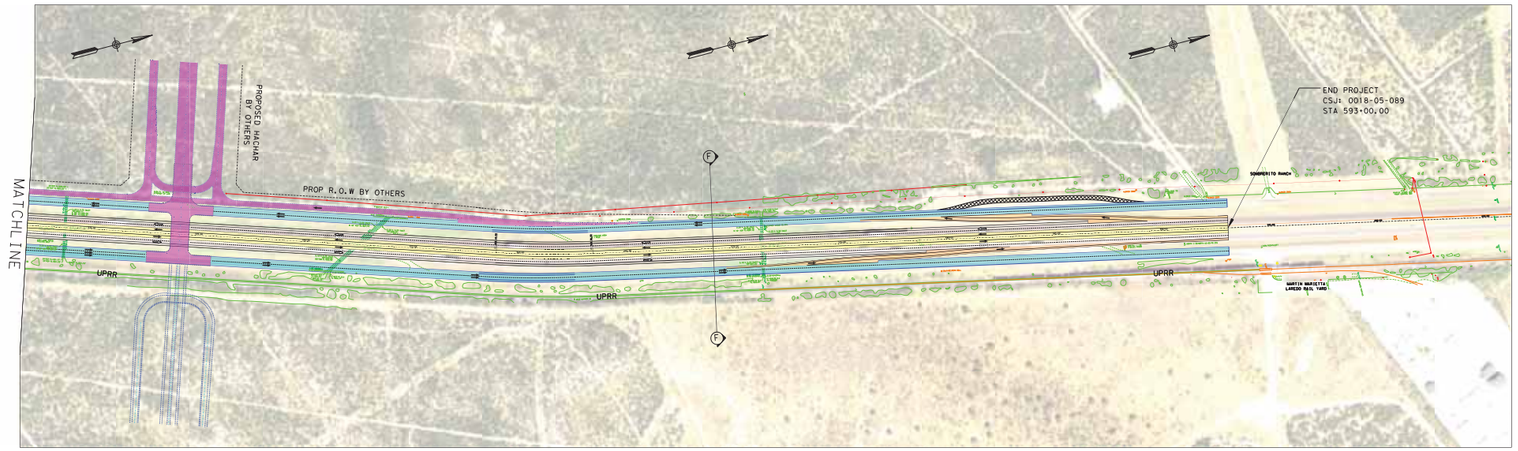

PUBLIC MEETING LAYOUT
JULY 17, 2018

PRELIMINARY SUBJECT TO CHANGE

ROLL 3 OF 3

Texas Department of Transportation

STATE OF TEXAS
TEXAS DEPARTMENT OF TRANSPORTATION

SCHEMATIC LAYOUT
OF
PROPOSED INTERSTATE HIGHWAY IMPROVEMENT

DAVID M. SALAZAR JR., P.E.- DISTRICT ENGINEER
LAREDO DISTRICT

IH 35 IMPROVEMENTS
WEBB COUNTY
CSJ# 0018-05-089

IH 35
FROM MILE MARKER 13 TO MILE MARKER 16

FUNTIONAL CLASSIFICATION
URBAN FREEWAY

DESIGN SPEED
MAINLANES 70 MPH
RAMPS 35 MPH
FRONTAGE ROADS 50 MPH

PROJECT LOCATION MAP
N.T.S.

LEGEND
- MAIN LANES
- ARTERIALS / FRONTAGE
- RAMPS
- BRIDGE STRUCTURE
- EXISTING PAVEMENT
- PAVEMENT REMOVAL
- DRIVEWAY / SIDEWALK / CROSS STREET CONNECTIONS
- PROPOSED DEVELOPMENT BY OTHERS
- POTENTIAL STRUCTURE DISPLACEMENT
- EXISTING ROW
- PROPOSED ROW
- PROPOSED CONTROL OF ACCESS
- PROPOSED CENTERLINE / BASELINE
- PROPOSED RETAINING WALL
- AIRPORT
- CEMETERY
- FEMA ZONE AE
- STREAMS AND PONDS
- DIRECTION OF TRAFFIC
- LAREDO CITY LIMITS
- PARCEL BOUNDARIES
- RAIL ROAD

0 100 200 400 600 800
SCALE: 1"=200'

THESE DOCUMENTS ARE FOR SYSTEM DESIGN AND NOT FOR CONSTRUCTION OR PERMIT PURPOSES.

REYNALDO E. CALDERON
TEXAS P.E. LICENSE NO. 111956
TEXAS FIRM REGISTRATION NO. F-3199
TEXAS LICENSE NO. 42988

11/13/2018

APPROVED: _____ RECOMMENDED FOR APPROVAL: _____
DESIGN DIVISION LETTER DATED DATE

APPROVED: _____
FINAL LETTER DATED DIRECTOR OF TRANSPORTATION PLANNING & DEVELOPMENT DATE

CONCURRENCY: _____ RECOMMENDED FOR APPROVAL: _____
DATE DATE

CITY OF LAREDO DATE DISTRICT ENGINEER DATE

WALTER P MOORE
Texas Registered Engineering Firm F-3199
1301 S. MoPac Expressway, Suite 400
Austin, Texas 78746
512.418.1771
www.waltermoore.com