Grayson County Spur Road - Blue Alignment Concept

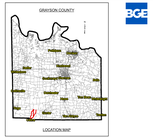

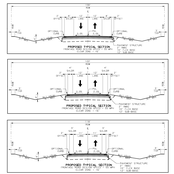

NOTES:
1. THOROUGHFARES SHOWN ON THIS MAP ARE APPROXIMATE LOCATIONS AND WERE COMPILED FROM THOROUGHFARE PLANS FROM GRAYSON COUNTY.
2. FLOODPLAIN LIMITS ARE BASED ON FEMA FLOOD INSURANCE RATE MAPS.
3. TYPICAL RIGHT OF WAY WIDTH IS 400' SEE TYPICAL SECTIONS FOR ROADWAY DETAILS.

Legend
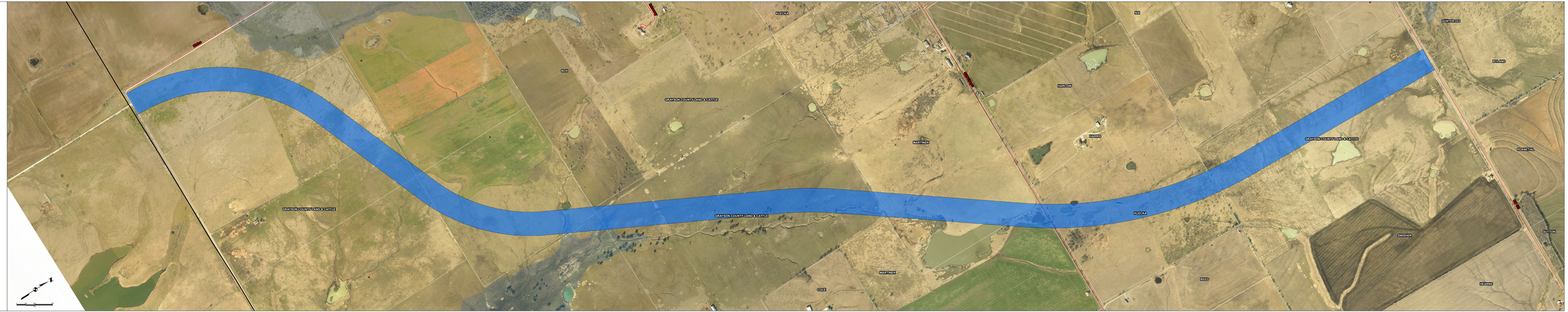
- Blue Alignment
- **Outlaw Wells**
  - Active
  - Dry Hole
  - Shows
- **FloodPlain**
  - A
  - AE