Grayson County Spur Road - Purple/Red Alignment Concept







NOTES:
1. THOROUGHFARES SHOWN ON THIS MAP ARE APPROXIMATE LOCATIONS AND WERE COMPLIED FROM THOROUGHFARE PLANS FROM GRAYSON COUNTY.
2. FLOODPLAIN LIMITS ARE BASED ON FEMA FLOOD INSURANCE RATE MAPS.
3. TYPICAL RIGHT OF WAY WIDTH IS 400' SEE TYPICAL SECTIONS FOR ROADWAY DETAILS.

Legend

- Purple Alignment
- Red Alignment

Outline Wells

- Active
- Dry Hole
- Stream

Flood/Plain

- A
- AE