

EXISTING LOOP 286
FROM US 81 N. BYP. TO US 81 S
FROM ST TO WEST OF FM 195
EAST OF FM 195 TO NORTH OF WEST ST
EAST OF FM 195 TO NORTH OF ALTE WELL RD
NORTH OF US 81 TO NORTH OF WEST ST
(LOCATION 3)

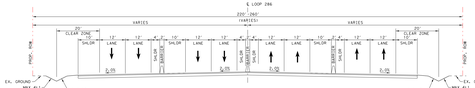

PROPOSED LOOP 286
(5) THRU LANES (INCLUDING 1 HOV LANE) AND CENTER MEDIAN
4 LANES AND FRONTAGE ROADS

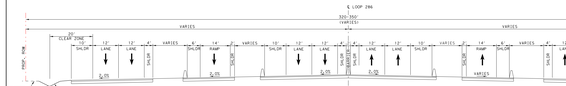

PROPOSED LOOP 286
(5) THRU LANES (INCLUDING 1 HOV LANE) AND CENTER MEDIAN
4 LANES, RAMPS AND FRONTAGE ROADS

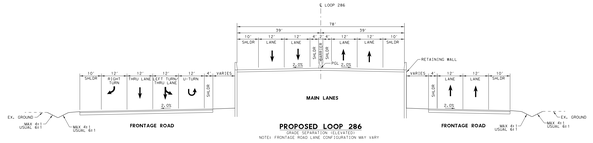

PROPOSED LOOP 286
CROSS SECTION (ELEVATION)
NOTE: FRONTAGE ROAD LANE CONFIGURATION MAY VARY

ALTERNATIVE 5A
FM 195/N COLLEGIATE DR

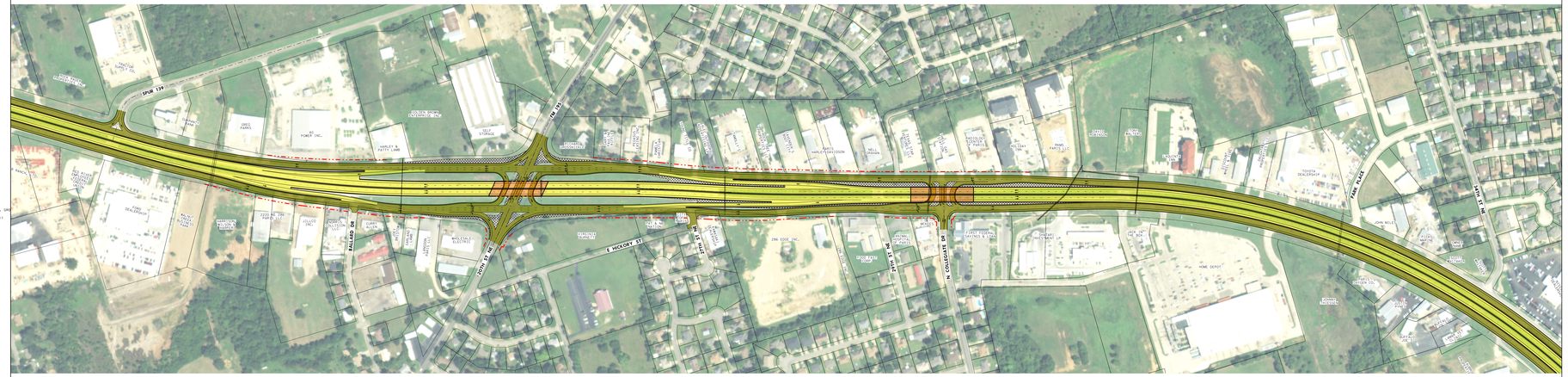



PROPOSED FM 195
SECTION AT ℄ OF LOOP 286

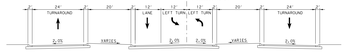

PROPOSED N COLLEGIATE DR
SECTION AT ℄ OF LOOP 286

- PROPOSED CENTERLINE/BASELINE
- PROPOSED ROW
- EXISTING ROW
- PROPOSED CONSTRUCTION EASEMENT
- DRAINAGE FLOWS
- PROPOSED ACCESS DENIAL
- EXISTING ACCESS DENIAL
- PARCEL LINE
- EXISTING PAVEMENT REMOVAL
- EXISTING BRIDGE LINKS
- PROPOSED BRIDGE LINKS
- PROPOSED BRIDGE ON/OFF RAMPS
- PROPOSED FRONTAGE ROAD AND CROSS STREETS
- DRIVEWAY RECONSTRUCTION
- PROPOSED SHARED USE PATH OR SIDEWALK
- PROPOSED REPAIR
- PROPOSED RETAINING WALL
- PROPOSED TRAFFIC SIGNAL
- EXISTING DRAINAGE FLOW LINE
- EXISTING CULVERT

©2019 Texas Department of Transportation

PARIS DISTRICT
NOEL PARAMANATHAN, P.E. - DISTRICT ENGINEER

CONCEPTUAL DESIGN ALTERNATIVES
LOOP 286 AT FM 195
ROLL 1 OF 2

PREPARED BY:
BURNS & MCDONNELL
(FIRM REGISTRATION NUMBER F-845)
JOSHUA RYAN ROBERTSON 115996
NAME P.E. NUMBER
4/23/2019
DATE

PRELIMINARY
NOT INTENDED FOR PERMIT, BIDDING, OR CONSTRUCTION PURPOSES. SUBJECT TO CHANGE BASED ON FURTHER DEVELOPMENTS RESULTING FROM PUBLIC INPUT AND TECHNICAL REVIEW.

APRIL 2019

BURNS McDONNELL
15950 N. DALLAS PKWY.
SUITE 700
DALLAS, TX 75248

SCALE: 1" = 1000'-0"
FILE NAME: 195 LOOP 286 ROLL 01
PLOT DATE: 4/23/2019
PLOT TIME: 10:00 AM

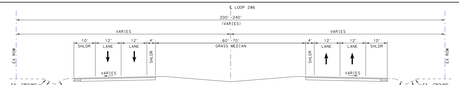

EXISTING LOOP 286
FROM US 81 & 81/ 1ST ST TO FM 195
FROM US 81 & 81/ 1ST ST TO FM 195
EAST OF FM 195 BETWEEN FM 195 & KATY MILL RD
NORTH OF US 81/ 1ST ST NORTH OF 41ST ST
(LOCATION 3)



PROPOSED LOOP 286
CS:LIBERTY COLLEGE DRIVE (FORMERLY RED GREEN)
4 LANES AND FRONTAGE ROADS

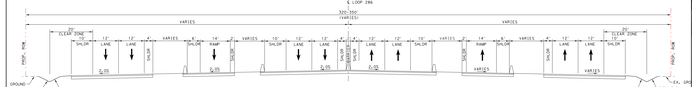

PROPOSED LOOP 286
CS: FORMER LIBERTY COLLEGE DRIVE (FORMERLY RED GREEN)
DIVERGANCE APPROACH
4 LANES, RAMPS AND FRONTAGE ROADS



PROPOSED LOOP 286
GRADE SEPARATION ELEVATION
NOTEX FRONTAGE ROAD LANE CONFIGURATION MAY VARY

Texas Department of Transportation

PARIS DISTRICT
NOEL PARAMANATHAN, P.E. - DISTRICT ENGINEER

CONCEPTUAL DESIGN ALTERNATIVES
LOOP 286 AT FM 195
ROLL 2 OF 2

PREPARED BY:
BURNS & MCDONNELL
FIRM REGISTRATION NUMBER F-845
JOSHUA RYAN ROBERTSON 115996
NAME P.E. NUMBER
4/23/2019
DATE

PRELIMINARY
NOT INTENDED FOR PERMIT, BIDDING, OR CONSTRUCTION PURPOSES. SUBJECT TO CHANGE BASED ON FURTHER DEVELOPMENTS RESULTING FROM PUBLIC INPUT AND TECHNICAL REVIEW.

APRIL 2019

BURNS McDONNELL
15950 N. DALLAS PKWY.
SUITE 700
DALLAS, TX. 75248

ALTERNATIVE 5B
FM 195/ N COLLEGIATE DR

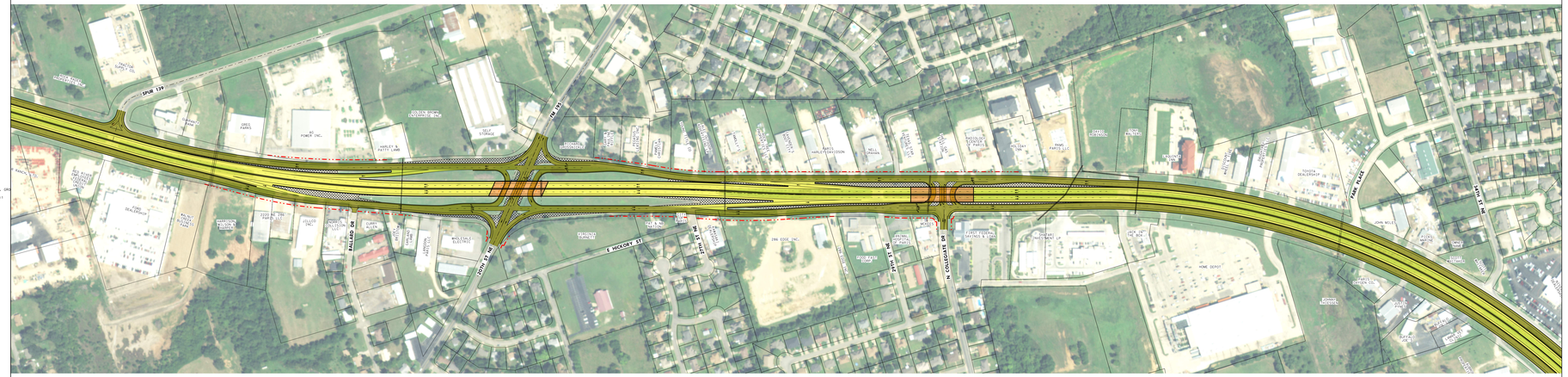

PROPOSED CENTERLINE/BASELINE
PROPOSED ROW
EXISTING ROW
PROPOSED CONSTRUCTION EASEMENT
DRIVEWAYS (TYPICAL)
PROPOSED ACCESS DENIAL
EXISTING ACCESS DENIAL
PARCEL LINE
EXISTING PAVEMENT REMOVAL
EXISTING BRIDGE LINKETS
PROPOSED BRIDGE LINKETS
PROPOSED BRIDGE RAMP LINKETS
PROPOSED FRONTAGE ROAD AND CROSS STREETS
DRIVEWAY RECONSTRUCTION
PROPOSED SHARED USE PATH OR SIDEWALK
PROPOSED REPAIR
PROPOSED RETAINING WALL
PROPOSED TRAFFIC SIGNAL
EXISTING DRAINAGE FLOW LINE
EXISTING CULVERT



PROPOSED FM 195
SECTION A1 & B1 (SHT 3&4)



PROPOSED N COLLEGIATE DR
SECTION A2 & B2 (SHT 3&4)

HORZ SCALE
0 50 100 200

© 2019