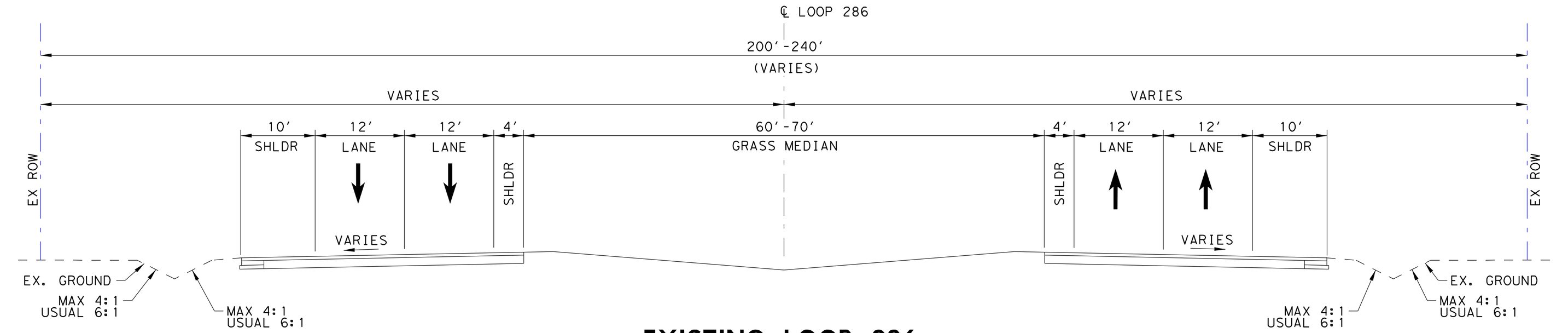

EXISTING LOOP 286

FROM US 82 W TO WEST OF US 271 N
6TH ST TO WEST OF 7TH ST
EAST OF STILLHOUSE RD TO NORTH OF PINE MILL RD
NORTH OF US 82 E TO NORTH OF 41ST ST
(LOCATION 3)

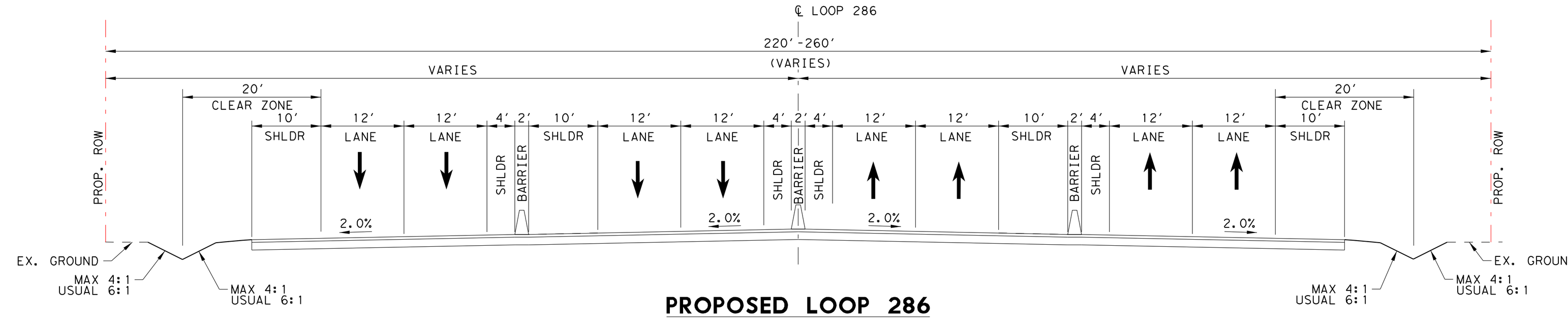

PROPOSED LOOP 286

CSJ 1690-01-123/1690-01-124 (URBAN RED/GREEN)
INTERCHANGE APPROACH
4 LANES, RAMPS AND FRONTAGE ROADS

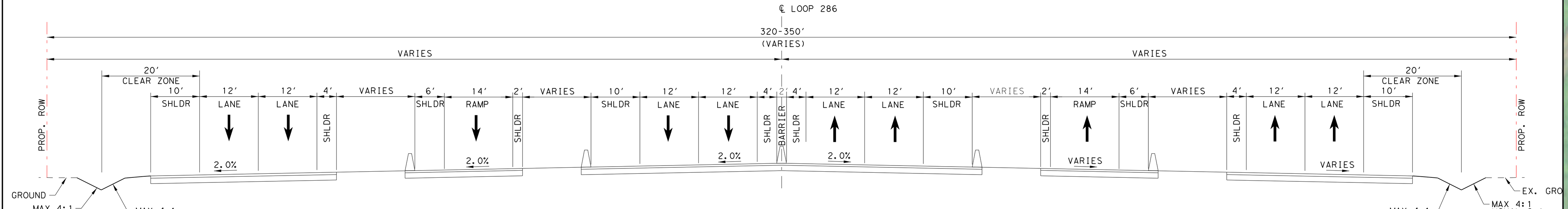

PROPOSED LOOP 286

CSJ 1690-01-123/1690-01-124 (URBAN RED/GREEN)
INTERCHANGE APPROACH
4 LANES, RAMPS AND FRONTAGE ROADS

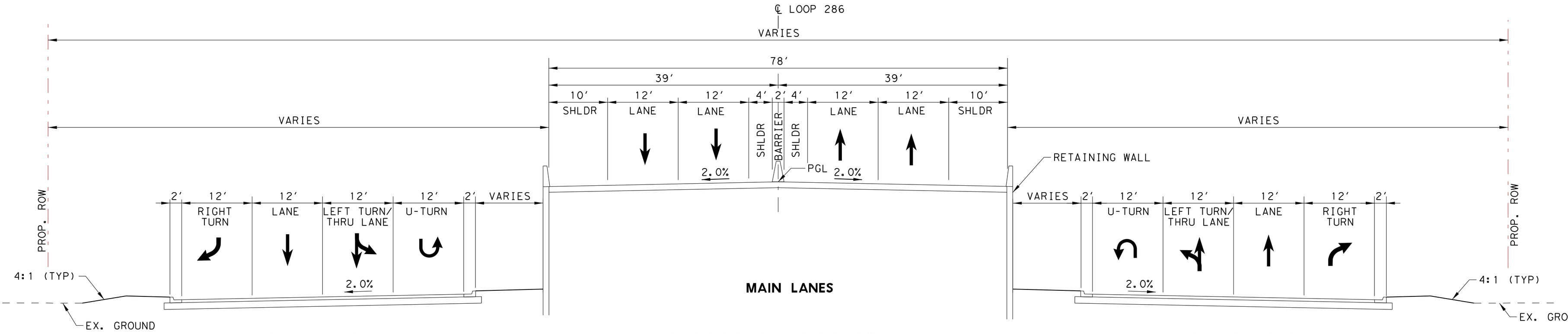

PROPOSED LOOP 286

GRADE SEPARATED INTERCHANGE APPROACH (ELEVATED)
NOTE: FRONTAGE ROAD LANE CONFIGURATION MAY VARY

©2019 **Texas Department of Transportation**

PARIS DISTRICT
NOEL PARAMANATHAM, P.E. - DISTRICT ENGINEER

CONCEPTUAL DESIGN ALTERNATIVES
LOOP 286 AT US 271 N
ROLL 2 OF 3

PREPARED BY:
BURNS & MCDONNELL
FIRM REGISTRATION NUMBER F-845
JOSHUA RYAN ROBERTSON 115996
NAME P.E. NUMBER
4/23/2019
DATE

BURNS McDONNELL
15950 N. DALLAS PKWY.
SUITE 700
DALLAS, TX. 75248

PRELIMINARY

NOT INTENDED FOR PERMIT, BIDDING, OR CONSTRUCTION PURPOSES AND SUBJECT TO CHANGE BASED ON FURTHER DEVELOPMENTS RESULTING FROM PUBLIC INPUT AND TECHNICAL REVIEW.

APRIL 2019

ALTERNATIVE 3C
US 271 N

- PROPOSED CENTERLINE/BASELINE
- PROPOSED ROW
- EXISTING ROW
- CONSTRUCTION EASEMENT
- DRIVEWAY LICENSE
- PROPOSED ACCESS DENIAL
- EXISTING ACCESS DENIAL
- PARCEL LINE

- EXISTING PAVEMENT REMOVAL
- EXISTING BRIDGE LIMITS
- PROPOSED BRIDGE LIMITS
- PROPOSED MAINLANE AND RAMPS
- PROPOSED FRONTAGE ROAD AND CROSS STREETS
- DRIVEWAY RECONSTRUCTION
- PROPOSED SHARED USE PATH OR SIDEWALK
- PROPOSED RIPRAP
- PROPOSED RETAINING WALL
- PROPOSED TRAFFIC SIGNAL
- EXISTING DRAINAGE FLOW LINE
- EXISTING CULVERT

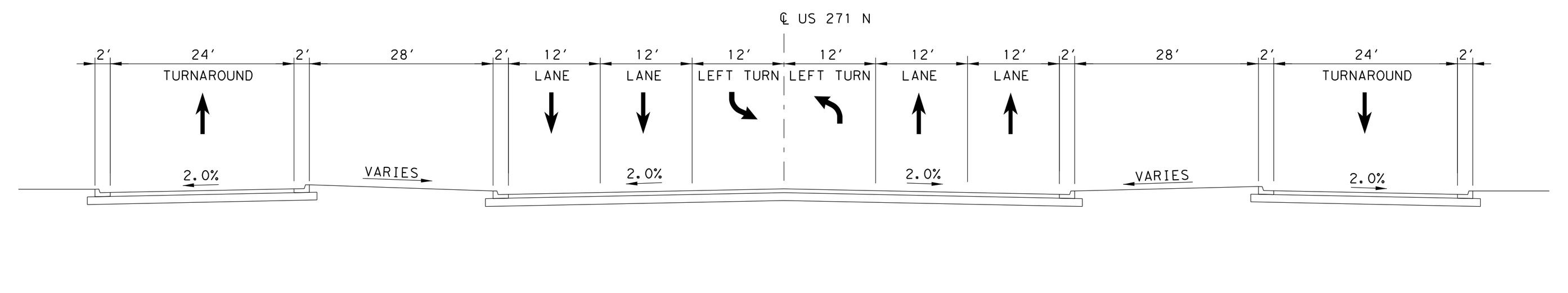

PROPOSED US 271 N

SECTION AT ℄ OF LOOP 286

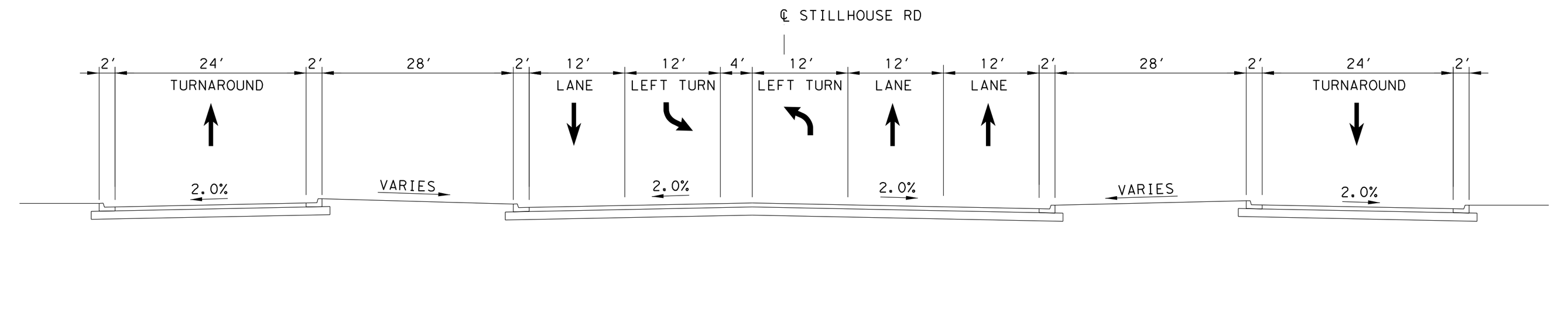

PROPOSED STILLHOUSE ROAD

SECTION AT ℄ OF LOOP 286

Plotted on: 4/23/2019
Scale: 1:200



EXISTING LOOP 286

FROM US 81 & NEW 4TH ST TO US 271
FROM US 81 & NEW 4TH ST TO US 271
EAST OF TRACKS TO NORTH OF ALTAE WELL RD
NORTH OF US 81/E 1S NORTH OF 41ST ST
(LOCATION 3)

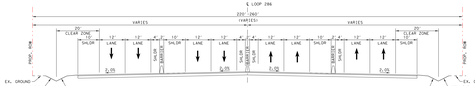

PROPOSED LOOP 286

CS1(FROM US 81/E 1S NORTH OF 41ST TO URBAN RECONFIGURE)
4 LANES AND FRONTAGE ROADS

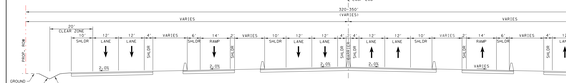

PROPOSED LOOP 286

CS2 (FROM US 271/E 41ST TO URBAN RECONFIGURE)
4 LANES, RAMPS AND FRONTAGE ROADS



PROPOSED LOOP 286

GRADE SEPARATED INTERSECTIONS APPROACH (ELEVATED)
NOTE: FRONTAGE ROAD LANE CONFIGURATION MAY VARY

ALTERNATIVE 3D
US 271 N

HORZ SCALE
0 50 100 200

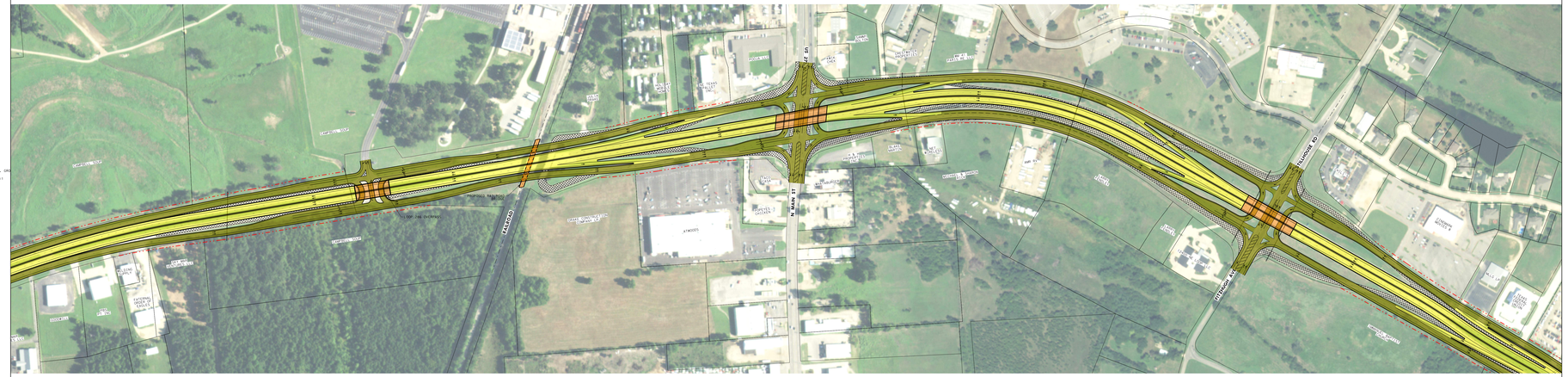

Texas Department of Transportation

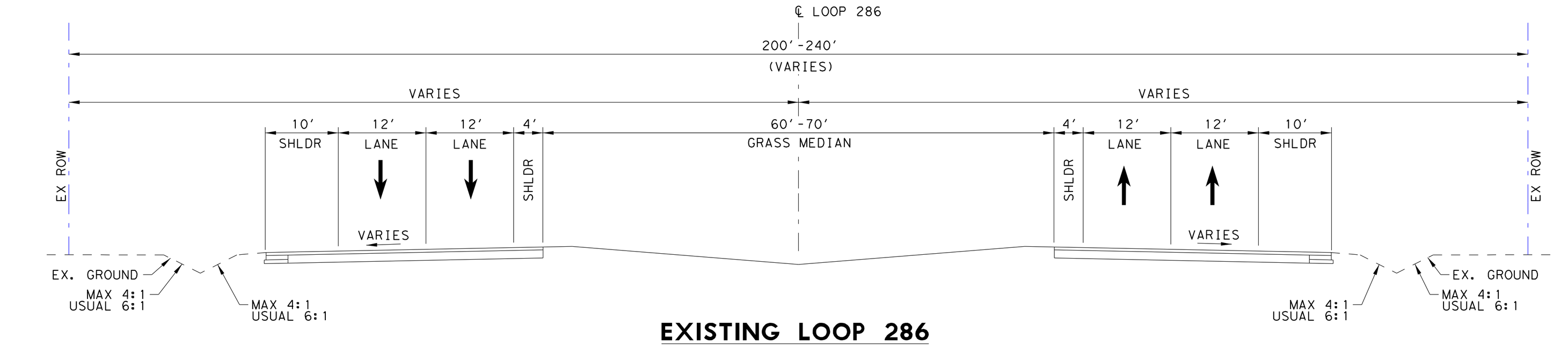

EXISTING LOOP 286

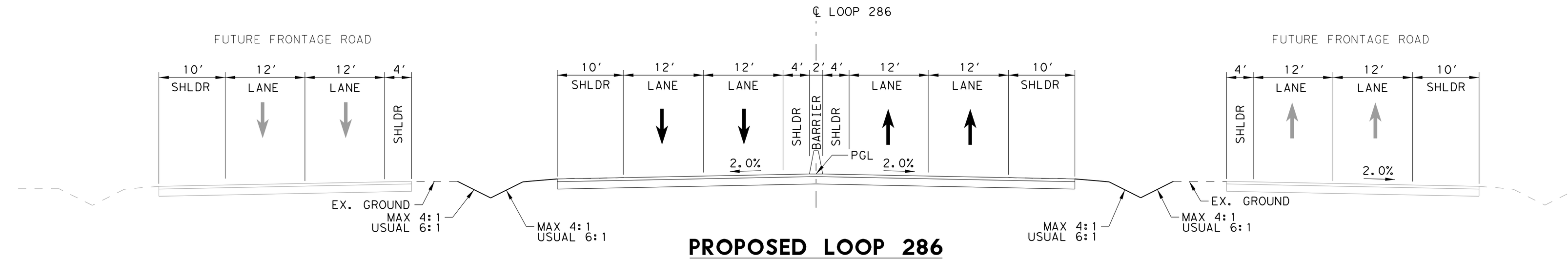

PROPOSED LOOP 286

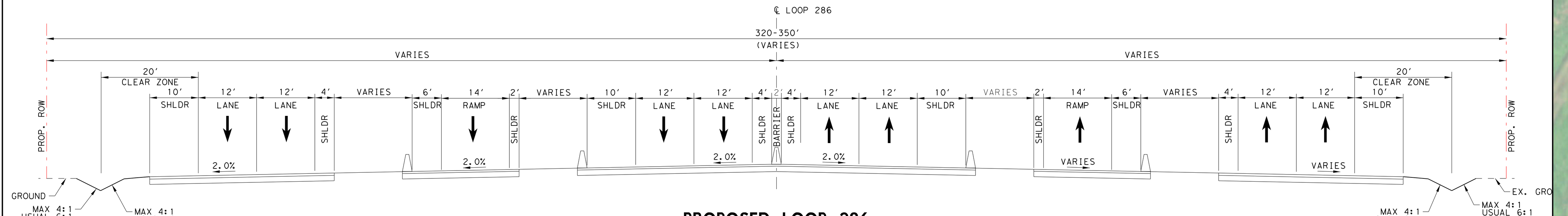

PROPOSED LOOP 286

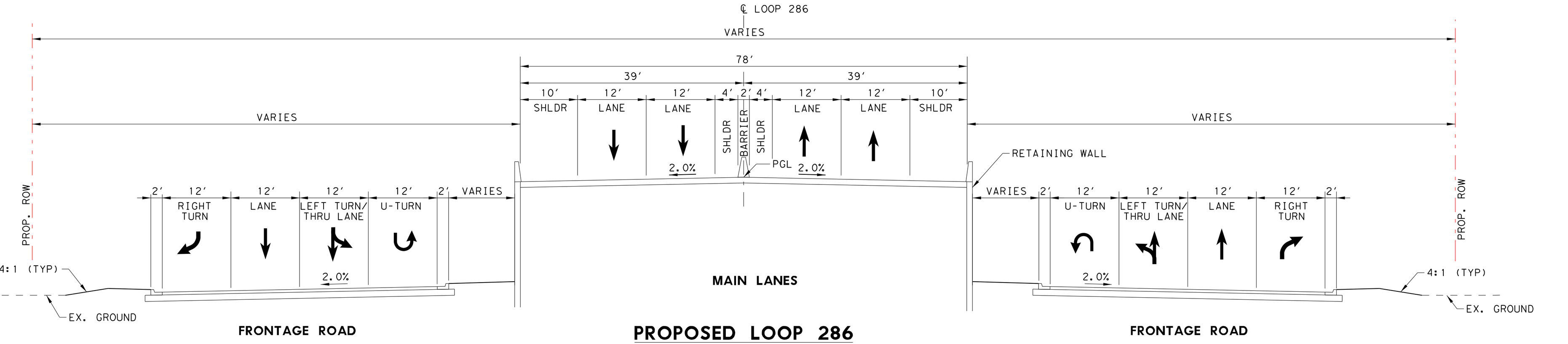

PROPOSED LOOP 286

ALTERNATIVE 3E
US 271 N

©2019 Texas Department of Transportation

PARIS DISTRICT
NOEL PARAMANATHAM, P.E. - DISTRICT ENGINEER

CONCEPTUAL DESIGN ALTERNATIVES
LOOP 286 AT US 271 N
ROLL 1 OF 3

PREPARED BY:
BURNS & MCDONNELL
FIRM REGISTRATION NUMBER F-845

JOSHUA RYAN ROBERTSON 115996
NAME P.E. NUMBER
4/24/2019
DATE

BURNS McDONNELL
15950 N. DALLAS PKWY.
SUITE 700
DALLAS, TX. 75248

PRELIMINARY

NOT INTENDED FOR PERMIT, BIDDING, OR CONSTRUCTION PURPOSES AND SUBJECT TO CHANGE BASED ON FURTHER DEVELOPMENTS RESULTING FROM PUBLIC INPUT AND TECHNICAL REVIEW.

APRIL 2019

PROPOSED CENTERLINE/BASELINE
PROPOSED ROW
EXISTING ROW
CONSTRUCTION EASEMENT
DRIVEWAY LICENSE
PROPOSED ACCESS DENIAL
EXISTING ACCESS DENIAL
PARCEL LINE

EXISTING PAVEMENT REMOVAL
EXISTING BRIDGE LIMITS
PROPOSED BRIDGE LIMITS
PROPOSED MAINLANE AND RAMPS
PROPOSED FRONTAGE ROAD AND CROSS STREETS
DRIVEWAY RECONSTRUCTION
PROPOSED SHARED USE PATH OR SIDEWALK
PROPOSED RIPRAP
PROPOSED RETAINING WALL
PROPOSED TRAFFIC SIGNAL
EXISTING DRAINAGE FLOW LINE
EXISTING CULVERT

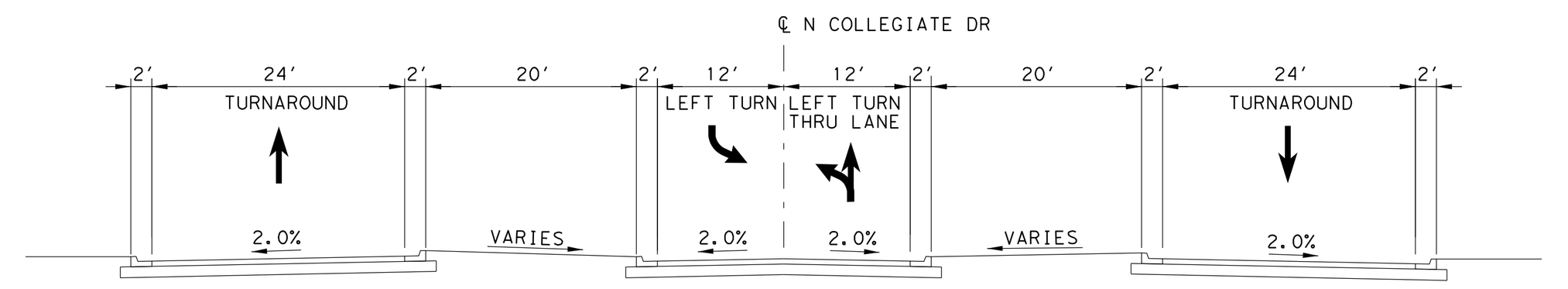

PROPOSED CAMPBELL SOUP ENTRANCE

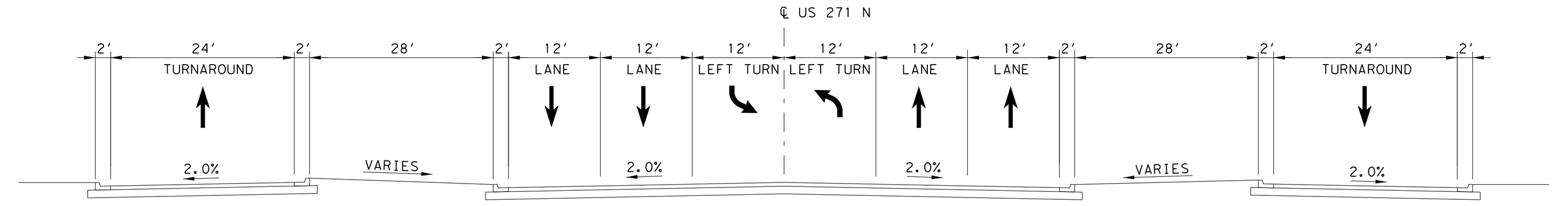

PROPOSED US 271 N

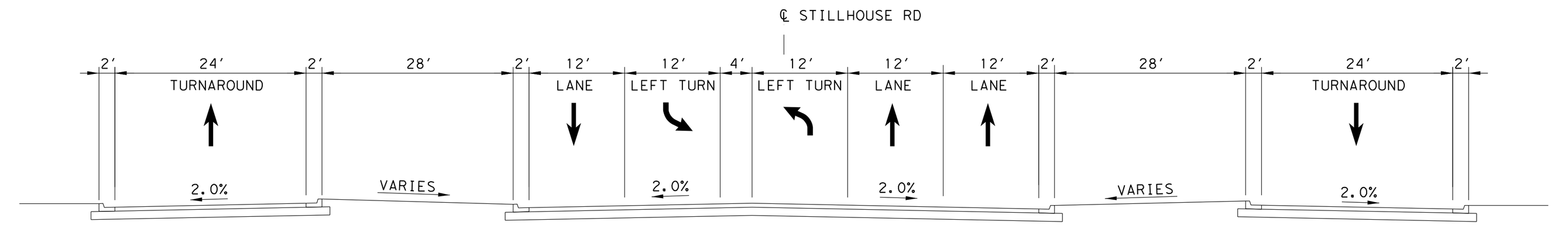

PROPOSED STILLHOUSE ROAD

Plotted on: 4/24/2019
Scale: 1:200