APPENDIX D: ENVIRONMENTAL REPORT

POTENTIAL ENVIRONMENT CONSTRAINTS IN STUDY AREA

The following sections identify and describe potential environmental constraints in the quarter-mile-radius study area, and include environmental constraints such as land use, historic properties, archeological sites, gas and oil wells, water wells, pipelines, stream crossings, National Wetlands Inventory Database, and potential threatened and endangered species impacts.

Land Uses

The majority of the land use within the study area is residential, followed by undeveloped, which is frequently used for agricultural purposes. After undeveloped, the majority of land use within the study area is commercial, with the commercial sites scattered across the project limits, but also concentrated at the north end of the project limits. There are approximately 13 places of worship, six public facilities, and six schools within the study area. In addition, there are five cemeteries within the study area: Quinlan Cemetery, Boyle Cemetery, Odd Fellow Cemetery, Mount Bethel Cemetery, and Simmons Cemetery. Mapped land use within the study area is shown in **Appendix A**.

State and City Parks

Data obtained from the Texas Parks and Wildlife Department (TPWD) and Texas Natural Resources Information System identified that there were no state or city parks located within the study area.

Section 4(f)

Section 4(f) of the U.S. Department of Transportation Act of 1966 protects public owned parks, recreation areas, wildlife and waterfowl refuges, or significant historic sites. The Lake Tawakoni Wildlife Management Area is located west of SH 34 within the study area. This wildlife management area is most likely subject to Section 4(f) of the DOT Act of 1966. Therefore, it is considered an environmental constraint. Should proposed improvement require ROW or affect the use of the wildlife management area, then Section 4(f) would apply and an evaluation would be conducted to determine that there is no feasible and prudent alternative to the use of the land from the property and the action includes all possible planning to minimize harm resulting from such use.

Oil and Gas Wells

Oil and gas well data were obtained from the Railroad Commission of Texas (RRC). Approximately eight natural gas wells were identified and mapped as well as twelve petroleum storage tanks, and two private well sites (see **Appendix A**).

Petroleum Pipelines

Petroleum pipeline data were obtained from the RRC. The study area contains approximately eight natural gas pipeline segments (see **Appendix A**).

Water Wells

Water well data obtained from the TWDB and MPGCD identified six groundwater wells in the study area (see **Appendix A**).

Historic Properties and Potential Historic Properties

The Texas Historic Sites Atlas was reviewed to identify the presence of properties listed on the National Register of Historic Places (NRHP) or designated as National Historic Landmarks (NHLs), designated as standing structure State Antiquities Landmarks (SALs) or Recorded Texas Historic Landmarks (RTHLs), or

Official Texas Historical Markers (OTHMs). TxDOT's GoogleEarth database layers of historic-age bridges and previously identified NRHP-eligible properties were also reviewed. There are also no historic-age bridges or structures within the study area.

Archeological Historic Properties and Potential Archeological Historic Properties

The Texas Historical Commission's Archeological Sites Atlas (ATLAS) was reviewed for information on previous investigations, previously documented archeological sites, and cemeteries within the study area. According to the ATLAS, there are three archeological surveys recorded within the study area. In addition, there are four historic aged cemeteries located within the study area: Boyle Cemetery, Odd Fellow Cemetery, Mount Bethel Cemetery, and Simmons Cemetery (see **Appendix A**).

Streams

Five bodies of water were identified in the study area: South Fork Sabine River, Mustang Branch, Farber Creek, Caddo Creek, Jone Creek, as well as one lake: Lake Tawakoni (see **Appendix A**).

100-Year Floodplain

Portions of Caddo Creek, Jones Creek, and Sabine Creek are part of the 100-year floodplain (See **Appendix A**).

National Wetlands Inventory Features

National Wetlands Inventory data were obtained from the U.S. Fish and Wildlife Service and mapped in the study area. National Wetlands Inventory features in the study area include approximately 33.3 acres of freshwater emergent wetlands, 303.2 acres of freshwater forested/shrub wetlands, 31.3 acres of riverine, and 60.6 acres of freshwater ponds. These features do not necessarily meet the Clean Water Act definition of wetlands (see **Appendix A**). Field surveys would need be conducted during subsequent phases of study development.

Threatened and Endangered Species

Information and data were obtained from the TPWD and U.S. Fish and Wildlife Service for threatened and endangered species in Hunt County. The Natural Diversity Database (NDD) search from TPWD identified no known element of occurrence records for threatened or endangered species within the study area.

Potential Hazardous Materials Sites

Potential hazardous materials sites were identified within the study area based upon a regulatory database search conducted in August 2018. A copy of the database search report is included in **Appendix E**. Approximately 42 potential hazardous materials sites were identified within 500 feet of the existing road.

According to the radius report, approximately 33 petroleum storage tanks were identified within 500 feet of the existing roadway. In addition, the report identified two Tier II Chemical Reporting Program Facilities, 13 Leaking Petroleum Storage Tanks, 12 Industrial and Hazardous Waste Sites, one Affected Property Assessment Reports, two Voluntary Cleanup Program Sites, and two Dry Cleaner Registration Database.

It is anticipated than an initial site assessment would be conducted during the NEPA phase of the project.

CONCLUSION

As part of the feasibility study, short-term, mid-term, and long-term improvements were studied for the SH 34 corridor.

Short-Term Improvements

Short-term improvements are proposed at five intersections: FM 1570, FM 1903, FM 2101, East SH 276, and Spur 264.

At the SH 34 FM 1570 intersection, all improvements would be conducted within the existing ROW. One business, Alliance Bank, is located on the southwest corner of the intersection (See Figure 2.1) in **Appendix B**). All environmental constraints were identified via desktop review. Further investigation of the environmental constraints would occur during the NEPA phase of the proposed project.

At the SH 34 FM 1903 intersection, all improvements would be conducted within the existing ROW. One business, The Henry Group, is located at the northwest corner of the intersection. No environmental constraints were identified (See Figure 2.2 in **Appendix B**). All environmental constraints were identified via desktop review. Further investigation of the environmental constraints would occur during the NEPA phase of the proposed project.

At the SH 34 FM 2101 intersection, all improvements would be conducted within the existing ROW. One public facility, the Boles Campus of Arms of Hope, is located at the northeast corner of the intersection. Portions of the existing ROW are within the 100-year floodplain (See Figure 2.3 in **Appendix B**). All environmental constraints were identified via desktop review. Further investigation of the environmental constraints would occur during the NEPA phase of the proposed project.

At the SH 34 East SH 276 intersection, all improvements would be conducted within the existing ROW. Five businesses are located adjacent to the intersection. E-Z Mart is located on the northeast corner and both Popeyes and Shell Gas Station are located on the southeast corner. In addition, Soulman's Bar-B-Q is located on the northwest corner, and Winslow's is located at the southwest corner. No environmental constraints were identified (See Figure 2.4 in **Appendix B**). All environmental constraints were identified via desktop review. Further investigation of the environmental constraints would occur during the NEPA phase of the proposed project.

At the SH 34 Spur 264 intersection, all improvements would be conducted within the existing ROW. Two schools are located adjacent to the intersection: WH Ford Highschool, which is located on the northwest corner, and Quinlan ISD Special Services Center, which is located on the northeast corner. No environmental constraints were identified (See Figure 2.5 in **Appendix B**). All environmental constraints were identified via desktop review. Further investigation of the environmental constraints would occur during the NEPA phase of the proposed project.

Mid-Term Improvements

Mid-term improvements include the replacement of two bridges within the project area (See **Appendix C**). To determine potential environmental constraints, we looked 500-feet past the northern and southern limits of the two bridges. The first bridge crosses a tributary to the South Fork Sabine River, while the second bridge crosses over the South Fork Sabine River. See Table 1 below for a list of constraints for the mid-term improvements. All environmental constraints were identified via desktop review. Further investigation of the environmental constraints would occur during the NEPA phase of the proposed project.

Table 1 Preliminary Environmental Constraints for Mid-Term Improvements

Mid-Term Improvements		
Feature	**Acreage**	**Number of**
Floodplain	14.61	N/A
NWI	0.30	N/A

Long-Term Solutions

Long-term improvements are proposed across the corridor (See **Appendix D**). See Table 2 below for a list of constraints for the long-term improvements for all three corridor footprints. All environmental constraints were identified via desktop review. Additional research, surveys, or coordination may be required depending on the environmental constraint and the type(s) of improvements proposed for the project. Further investigation of the environmental constraints would occur during the NEPA phase of the proposed project.

Table 2: Preliminary Environmental Constraints for Long-Term Improvements

Study Area		
Feature	**Acreage**	**Number of**
Existing Right-of-way	277.87	N/A
Open Water	57.25	N/A
Floodplain	6343.72	N/A
NWI	428.58	N/A
NDD	363.02	N/A
Streams	N/A	118
Natural Gas Wells	N/A	8
Commercial Structures	N/A	263
Places of Worship	N/A	13
Schools	N/A	6
Cemeteries	N/A	5
Archeological Surveys	N/A	5
Water Wells	N/A	52
Gas Pipelines	N/A	8
Petroleum Storage Tanks	N/A	12

Western		
Feature	**Acreage**	**Number of**
Proposed Right-of-way	57.6	N/A
Open Water	0.03	N/A
Floodplain	1.67	N/A
NWI	0.30	N/A
NDD	3.70	N/A
Streams	N/A	11
Natural Gas Wells	N/A	0
Commercial Structures	N/A	3
Places of Worship	N/A	0
Schools	N/A	0
Cemeteries	N/A	0
Archeological Surveys	N/A	1
Water Wells	N/A	2
Gas Pipelines	N/A	3
Petroleum Storage Tanks	N/A	0
Residential Structures	N/A	6

Center		
Feature	**Acreage**	**Number of**
Proposed Right-of-way	56.79	N/A
Open Water	0.00	N/A
Floodplain	1.69	N/A
NWI	0.30	N/A
NDD	3.32	N/A
Streams	N/A	10
Natural Gas Wells	N/A	0
Commercial Structures	N/A	8
Places of Worship	N/A	0
Schools	N/A	0
Cemeteries	N/A	2
Archeological Surveys	N/A	1
Water Wells	N/A	1
Gas Pipeline	N/A	3
Petroleum Storage Tanks	N/A	1
Residential Structures	N/A	0

Eastern		
Feature	**Acreage**	**Number of**
Proposed Right-of-way	57.42	N/A
Open Water	0.01	N/A
Floodplain	1.62	N/A
NWI	0.51	N/A
NDD	3.66	N/A
Streams	N/A	12
Natural Gas Wells	N/A	0
Commercial Structures	N/A	21
Places of Worship	N/A	0
Schools	N/A	0
Cemeteries	N/A	2
Archeological Surveys	N/A	1
Water Wells	N/A	0
Gas Pipeline	N/A	3
Petroleum Storage Tanks	N/A	2
Residential Structures	N/A	4

REFERENCES

Atlas. 2018. Texas Online Restricted Access Archeological Sites Atlas. Available at http://nueces.thc.state.tx.us/. Accessed June 2018.

Federal Emergency Management Agency (FEMA). 2018. Flood Map Service Center. Search All Products. Available at https://msc.fema.gov/portal/advanceSearch. Accessed June 2018.

Texas Commission on Environmental Quality (TCEQ). 2018a. Petroleum Storage Tanks Database. Available at https://www.tceq.texas.gov/agency/data/lookup-data/pst-datasets-records.html. Accessed June 2018.

_____. 2019a. Water Well Report Viewer. Available at https://tceq.maps.arcgis.com/apps/webappviewer/index.html?id=aed10178f0434f2781daff19eb326fe2. Accessed June 2018.

_____. 2019b. Surface Water Quality (Segments) Viewer. Available at http://tceq.maps.arcgis.com/apps/webappviewer/index.html?id=b0ab6bac411a49189106064b70bbe778. Accessed June 2018.

Texas Historical Commission. 2018a. Texas *Historic Sites Atlas.* Available at https://atlas.thc.state.tx.us/. Accessed June 2018.

Texas Parks and Wildlife (TPWD). 2018. State Park Boundaries. Received February 2018.

Texas Natural Diversity Database (TXNDD). Texas Natural Diversity Database Records. Received July 2018.

Texas Natural Resources Information System (TNRIS). Stratmap – Strategic Mapping Program Data. Received August 2018.

Railroad Commission of Texas (RRC). 2018. Public GIS Viewer Map. Available at http://www.rrc.state.tx.us/about-us/resource-center/research/gis-viewers/. Accessed June 2018.

United States Geological Survey (USGS). 2019. Accessed June 2018.

U.S. Fish and Wildlife Service (USFWS). 2019. National Wetlands Inventory Mapper. Available at https://www.fws.gov/wetlands/Data/Mapper.html. Accessed June 2018.

APPENDIX A

Existing Right-of-way

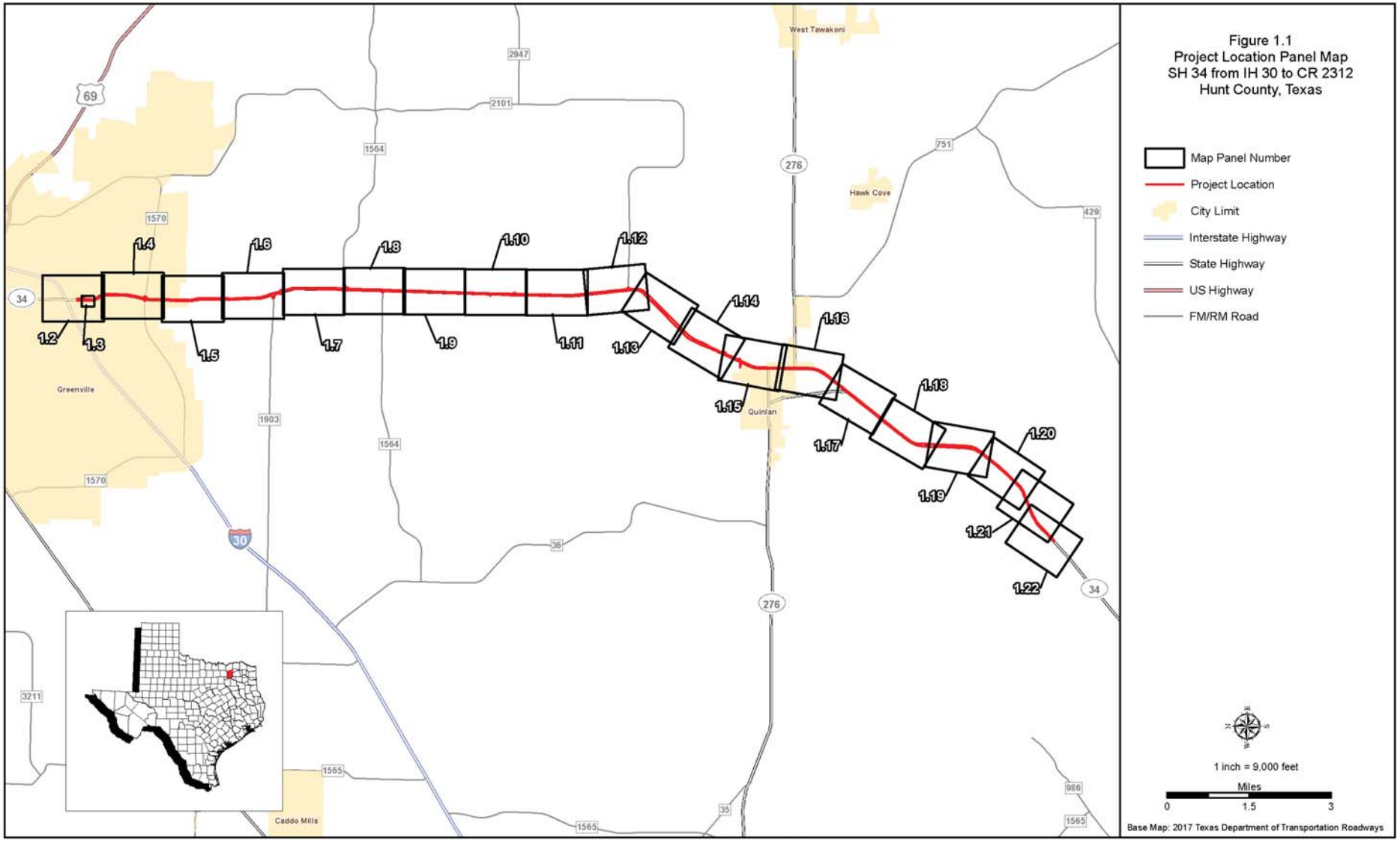
Figure 1.1
Project Location Panel Map
SH 34 from IH 30 to CR 2312
Hunt County, Texas
Map Panel Number
Project Location
City Limit
Interstate Highway
State Highway
US Highway
FM/RM Road
1 inch = 9,000 feet
Miles
0
1.5
3
Base Map: 2017 Texas Department of Transportation Roadways
1.2
1.3
1.4
1.5
1.6
1.7
1.8
1.9
1.10
1.11
1.12
1.13
1.14
1.15
1.16
1.17
1.18
1.19
1.20
1.21
1.22
Greenville
Quinlan
West Tawakoni
Hawk Cove
Caddo Mills
34
30
69
276
2947
2101
1564
1570
1903
751
429
36
35
986
1565
3211

Figure 1.2
Existing Right-of-way
SH 34 from IH 30 to CR 2312
Hunt County, Texas
1/4-mile Buffer
Existing Right-of-way
Business
Cemetery
Hospital/Clinic
Place of Worship
Public Facility
School
Natural Gas Pipeline (Railroad Comission)
Natural Gas Well (Railroad Comission)
Petroleum Storage Tanks (TCEQ)
Private Well Site (TCEQ)
Groundwater Supply (TWDB)
Impaired Stream (TCEQ)
Canal/Ditch (USGS)
Stream/River (USGS)
Wildlife Management Area
Lake/Pond/Reservoir (USGS)
100-year Floodplain (FEMA)
National Wetlands Inventory Feature
1 inch = 500 feet
Feet
0 250 500 1,000
Base Map: Texas Imagery Service 2018
Atmos Energy Corporation
Devon Self Storage
Safelite AutoGlass
Flowers Baking
Dalton's Foreign Car Services
RJ's Detail Plus
Farmers Insurance
At Home Texas Real Estate
Bowers Transmission
Apex Supply Company
Greenville Auto Sales
Premier Automotive
Greenville Muffler & Radiator
Taco Cabana
Walmart Supercenter
Auntie Anne's
Greenville Hyundai
Burger King
US Consolidated Farm Service Agency
Express Signs
Dealers Electrical Supply
Tractor Supply
Murphy USA
Red Lobster
America's Mattress
Shell
USAF Recruiting Office
Greenville Discount Tire
Tint Shop
Century 21 First Group
Union Home Mortgage
Joe Gibson Cadillac
RaceTrac
Walgreens Pharmacies
RIDGECREST BAPTIST CHURCH
Schlotzsky's
Freeway Insurance
AT&T Store
Applebee's Grill & Bar
IHOP
Bob's Beauty Supply
Petco
Belk
Staples
Hibbett Sports
Bealls
Shoe Dept. Encore
WESTMINSTER PRESBYTERIAN CHURCH
El Fenix Mexican
Snuffer's Restaurant and Bar
Hampton Inn & Suites
T-Mobile
Tiger Mart
DDS Dentures & Implant Solutions
Tuscan Slice
Vintage & Lace
Dollar Tree
Wings To Go
Quick Care: Crowe IV William T
*Figure 1.3
Holiday Inn Express Hotel & Suites Greenville
NTB
Soulman's Bar-B-Que
Anderson Automotive
Crossroads Veterinary Clinic
Best Western Plus Monica Royale Inn & Suites
Cracker Barrel
Lowe's Home Improvement
Chipotle Mexican Grill
Smoothie King
Chick-fil-A
GameStop
Cotton Patch Cafe
Traders Pky
Broadview St
Garden Dr
Vernon St
Burnett Dr
Terry Pl
Stonewall St
Wesley St
King St
Wren Dr
Kent Ln
Finch Dr
Robin Rd
Chaparral Dr
Traders Cir
Traders Rd
John St
Paul St
Charles St
Bliss St
Halifax St
Mustang Branch
30
34

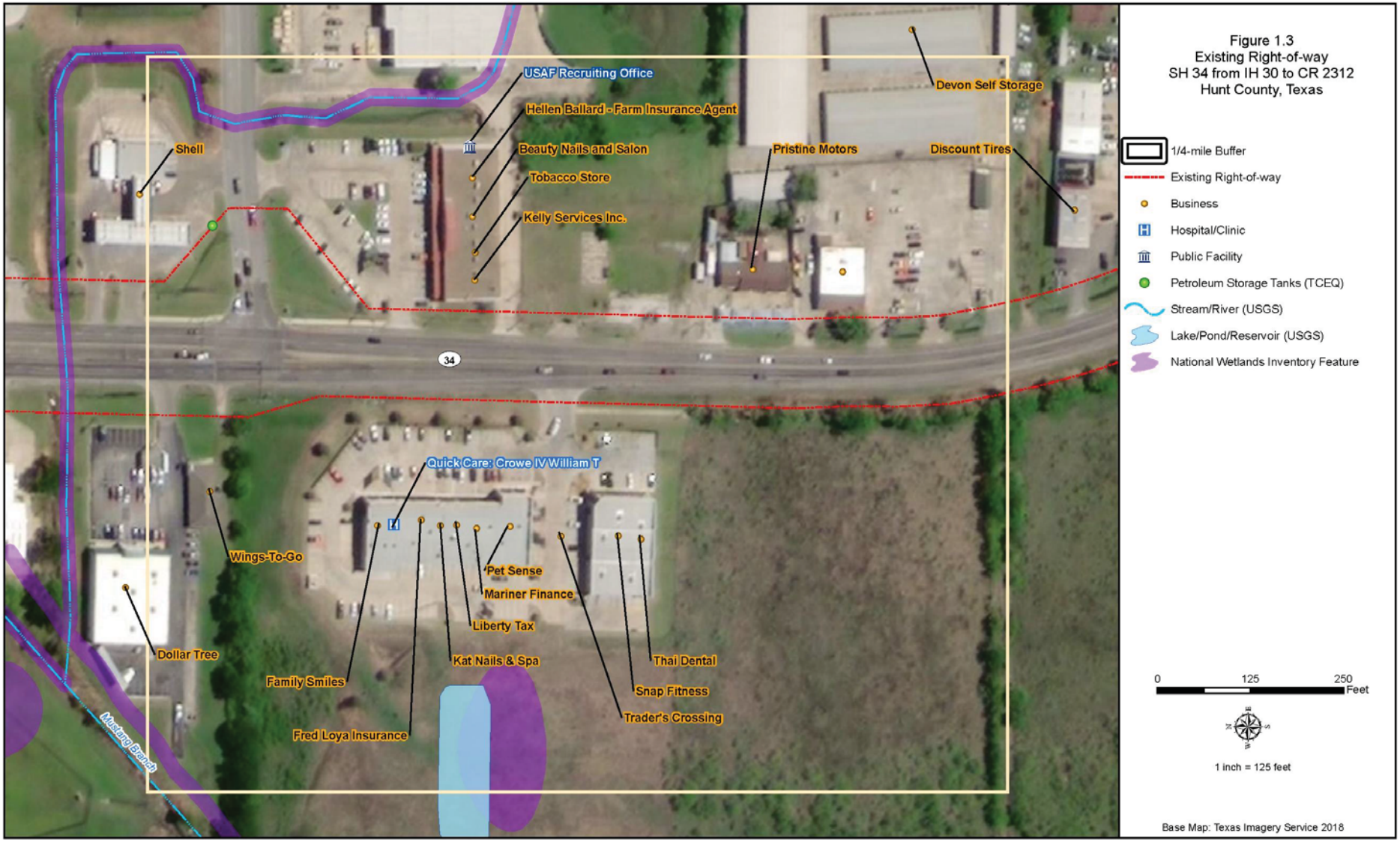
USAF Recruiting Office
Hellen Ballard - Farm Insurance Agent
Beauty Nails and Salon
Tobacco Store
Kelly Services Inc.
Shell
Pristine Motors
Discount Tires
Devon Self Storage
34
Quick Care: Crowe IV William T
Wings-To-Go
Pet Sense
Mariner Finance
Liberty Tax
Dollar Tree
Kat Nails & Spa
Thai Dental
Family Smiles
Snap Fitness
Trader's Crossing
Fred Loya Insurance
Mustang Branch
Figure 1.3
Existing Right-of-way
SH 34 from IH 30 to CR 2312
Hunt County, Texas
1/4-mile Buffer
Existing Right-of-way
Business
Hospital/Clinic
Public Facility
Petroleum Storage Tanks (TCEQ)
Stream/River (USGS)
Lake/Pond/Reservoir (USGS)
National Wetlands Inventory Feature
0
125
250
Feet
1 inch = 125 feet
Base Map: Texas Imagery Service 2018

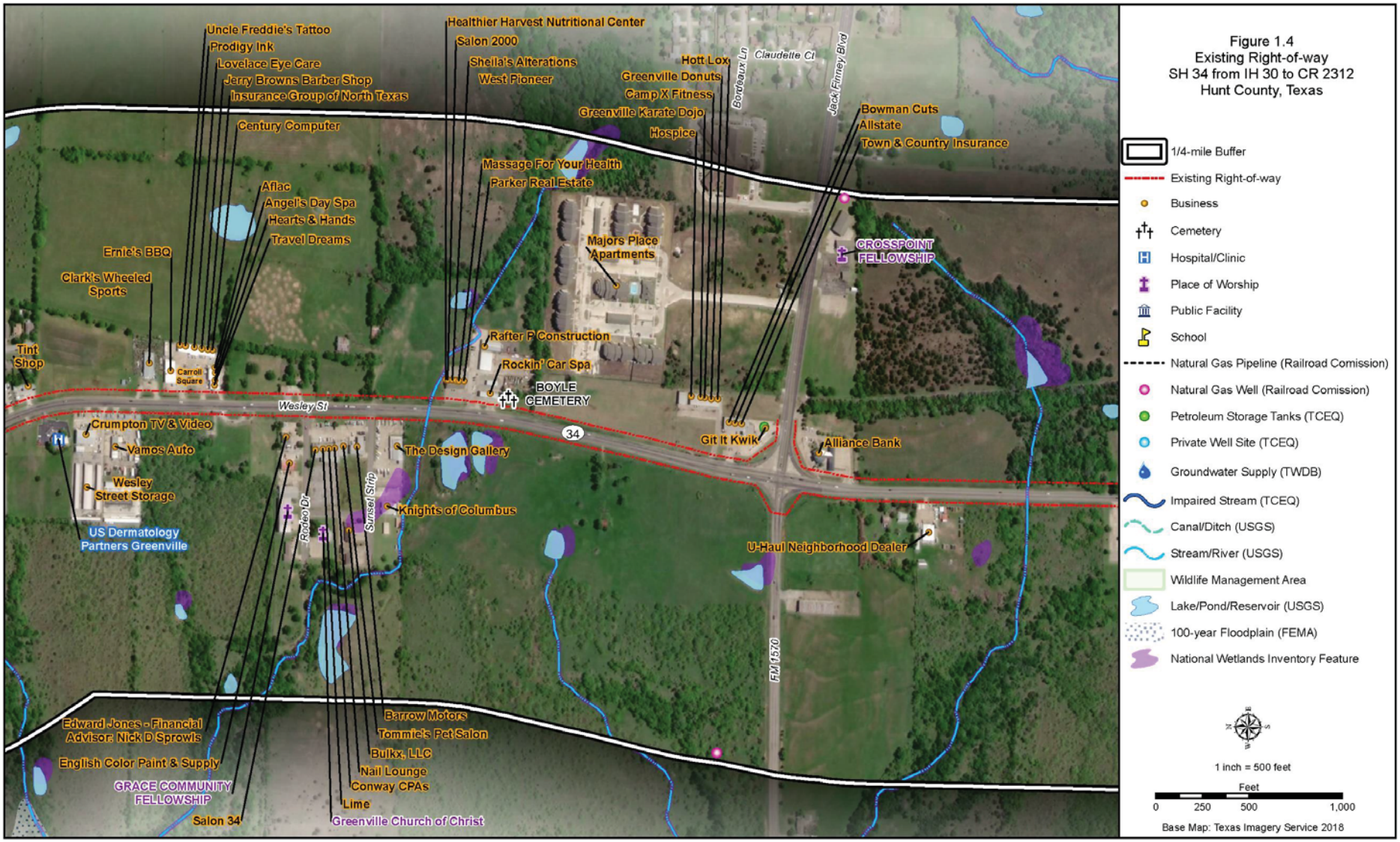
Figure 1.4
Existing Right-of-way
SH 34 from IH 30 to CR 2312
Hunt County, Texas
1/4-mile Buffer
Existing Right-of-way
Business
Cemetery
Hospital/Clinic
Place of Worship
Public Facility
School
Natural Gas Pipeline (Railroad Comission)
Natural Gas Well (Railroad Comission)
Petroleum Storage Tanks (TCEQ)
Private Well Site (TCEQ)
Groundwater Supply (TWDB)
Impaired Stream (TCEQ)
Canal/Ditch (USGS)
Stream/River (USGS)
Wildlife Management Area
Lake/Pond/Reservoir (USGS)
100-year Floodplain (FEMA)
National Wetlands Inventory Feature
1 inch = 500 feet
Feet
0 250 500 1,000
Base Map: Texas Imagery Service 2018
Uncle Freddie's Tattoo
Prodigy Ink
Lovelace Eye Care
Jerry Browns Barber Shop
Insurance Group of North Texas
Century Computer
Aflac
Angel's Day Spa
Hearts & Hands
Travel Dreams
Ernie's BBQ
Clark's Wheeled Sports
Tint Shop
Carroll Square
Crumpton TV & Video
Vamos Auto
Wesley Street Storage
US Dermatology Partners Greenville
Edward Jones - Financial Advisor: Nick D Sprowls
English Color Paint & Supply
GRACE COMMUNITY FELLOWSHIP
Salon 34
Healthier Harvest Nutritional Center
Salon 2000
Sheila's Alterations
West Pioneer
Massage For Your Health
Parker Real Estate
Majors Place Apartments
Rafter P Construction
Rockin' Car Spa
BOYLE CEMETERY
Wesley St
34
The Design Gallery
Knights of Columbus
Rodeo Dr
Sunset Strip
Barrow Motors
Tommie's Pet Salon
Bulkx, LLC
Nail Lounge
Conway CPAs
Lime
Greenville Church of Christ
Hott Lox
Greenville Donuts
Camp X Fitness
Greenville Karate Dojo
Hospice
Bordeaux Ln
Claudette Ct
Jack Finney Blvd
Bowman Cuts
Allstate
Town & Country Insurance
CROSSPOINT FELLOWSHIP
Git It Kwik
Alliance Bank
U-Haul Neighborhood Dealer
FM 1570

Figure 1.5
Existing Right-of-way
SH 34 from IH 30 to CR 2312
Hunt County, Texas
1/4-mile Buffer
Existing Right-of-way
Business
Cemetery
Hospital/Clinic
Place of Worship
Public Facility
School
Natural Gas Pipeline (Railroad Comission)
Natural Gas Well (Railroad Comission)
Petroleum Storage Tanks (TCEQ)
Private Well Site (TCEQ)
Groundwater Supply (TWDB)
Impaired Stream (TCEQ)
Canal/Ditch (USGS)
Stream/River (USGS)
Wildlife Management Area
Lake/Pond/Reservoir (USGS)
100-year Floodplain (FEMA)
National Wetlands Inventory Feature
1 inch = 500 feet
Feet
0
250
500
1,000
Base Map: Texas Imagery Service 2018
Bethel Dr
Jed Ln
Pearl St
Hayter St
Luna Dr
San Vincente Blvd
Fulton Dr
Bethel Rd
Wesley St
34
2182
Town & Country Estates
Auto Doc
Cornerstone Community
Church of the Nazarene
Greenville Carpet
HILLSIDE CHURCH OF CHRIST

Figure 1.6
Existing Right-of-way
SH 34 from IH 30 to CR 2312
Hunt County, Texas
Dallas Specialty and Manufacturing
Town & Country Feed and Pet
Hair Salon & Massage
Bacon BIT Grill
Blackland Glass
Ken Parker Service Inc
Gymn Star Gymnastics & Cheerleading
Rhema Medical
Coop's Cars
Taylor Plaza Dr
Coops Ln
34
2186
3318
FM 1903
2200
Living Christ Church
Pro-Align
P & S Crafts
Willner Weddings
The Henry Group
Greenville Self Storage
H & S Truck Sales
South Side Home Decor
1/4-mile Buffer
Existing Right-of-way
Business
Cemetery
Hospital/Clinic
Place of Worship
Public Facility
School
Natural Gas Pipeline (Railroad Comission)
Natural Gas Well (Railroad Comission)
Petroleum Storage Tanks (TCEQ)
Private Well Site (TCEQ)
Groundwater Supply (TWDB)
Impaired Stream (TCEQ)
Canal/Ditch (USGS)
Stream/River (USGS)
Wildlife Management Area
Lake/Pond/Reservoir (USGS)
100-year Floodplain (FEMA)
National Wetlands Inventory Feature
1 inch = 500 feet
Feet
0
250
500
1,000
Base Map: Texas Imagery Service 2018

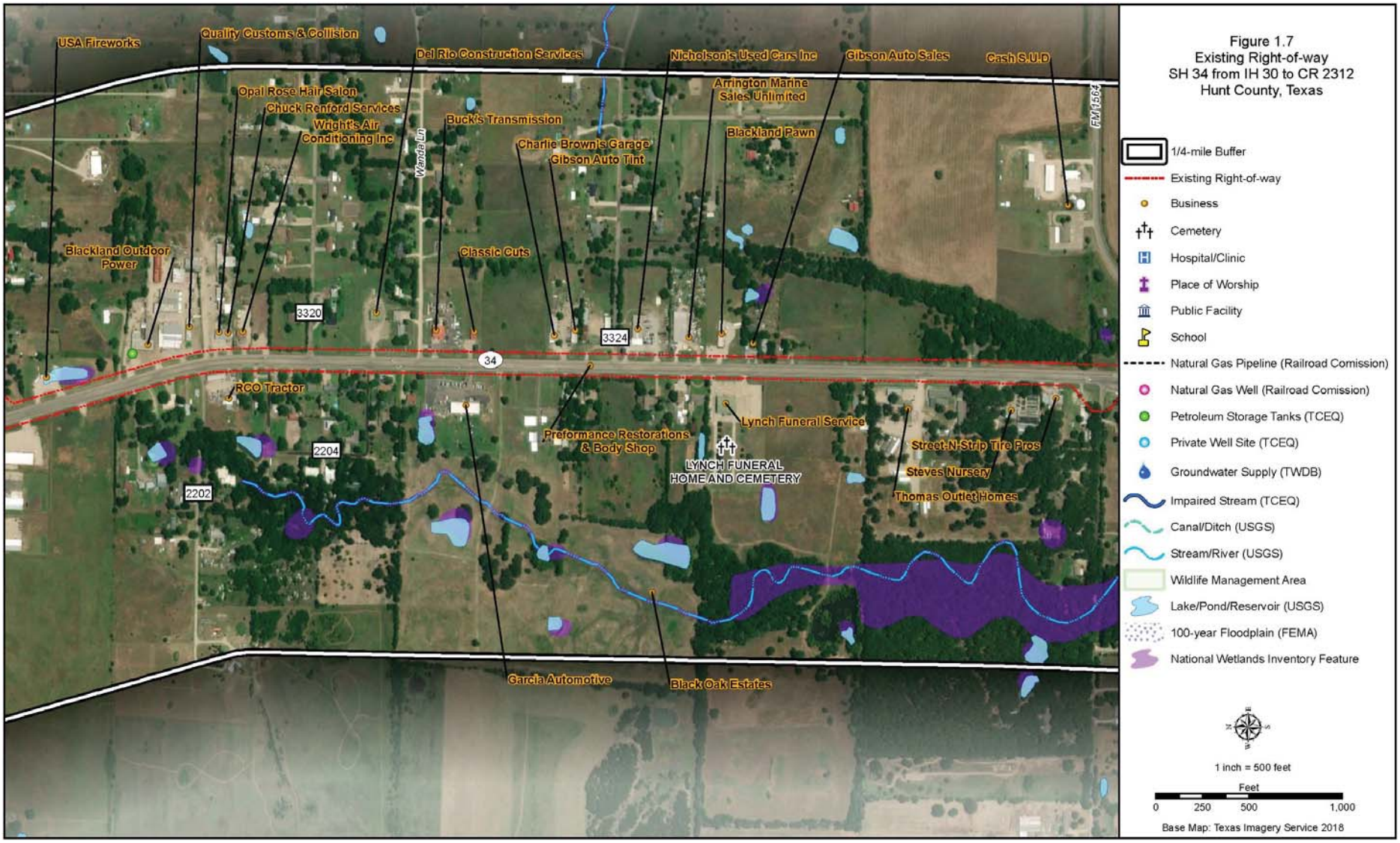
USA Fireworks
Quality Customs & Collision
Del Rio Construction Services
Nicholson's Used Cars Inc
Gibson Auto Sales
Cash S.I.D
Opal Rose Hair Salon
Chuck Renford Services
Wright's Air Conditioning Inc
Buck's Transmission
Charlie Brown's Garage
Gibson Auto Tint
Arrington Marine Sales Unlimited
Blackland Pawn
Wanda Ln
FM 1564
Blackland Outdoor Power
Classic Cuts
3320
3324
34
RCO Tractor
Lynch Funeral Service
Preformance Restorations & Body Shop
LYNCH FUNERAL HOME AND CEMETERY
Street-N-Strip Tire Pros
Steves Nursery
Thomas Outlet Homes
2204
2202
Garcia Automotive
Black Oak Estates
Figure 1.7
Existing Right-of-way
SH 34 from IH 30 to CR 2312
Hunt County, Texas
1/4-mile Buffer
Existing Right-of-way
Business
Cemetery
Hospital/Clinic
Place of Worship
Public Facility
School
Natural Gas Pipeline (Railroad Comission)
Natural Gas Well (Railroad Comission)
Petroleum Storage Tanks (TCEQ)
Private Well Site (TCEQ)
Groundwater Supply (TWDB)
Impaired Stream (TCEQ)
Canal/Ditch (USGS)
Stream/River (USGS)
Wildlife Management Area
Lake/Pond/Reservoir (USGS)
100-year Floodplain (FEMA)
National Wetlands Inventory Feature
1 inch = 500 feet
Feet
0
250
500
1,000
Base Map: Texas Imagery Service 2018

Figure 1.8
Existing Right-of-way
SH 34 from IH 30 to CR 2312
Hunt County, Texas
Reames Market
Dollar General
Cash Fire Dept
HARVEST BIBLE CHURCH
34
2236
2238
2240
2242
SIMMONS CEMETERY
Self Storage
K-9 Pro
Cash RV Park
Eldon RV and Mobile Repair
Dynamite Fireworks
FM 1564
1/4-mile Buffer
Existing Right-of-way
Business
Cemetery
Hospital/Clinic
Place of Worship
Public Facility
School
Natural Gas Pipeline (Railroad Comission)
Natural Gas Well (Railroad Comission)
Petroleum Storage Tanks (TCEQ)
Private Well Site (TCEQ)
Groundwater Supply (TWDB)
Impaired Stream (TCEQ)
Canal/Ditch (USGS)
Stream/River (USGS)
Wildlife Management Area
Lake/Pond/Reservoir (USGS)
100-year Floodplain (FEMA)
National Wetlands Inventory Feature
1 inch = 500 feet
Feet
0
250
500
1,000
Base Map: Texas Imagery Service 2018

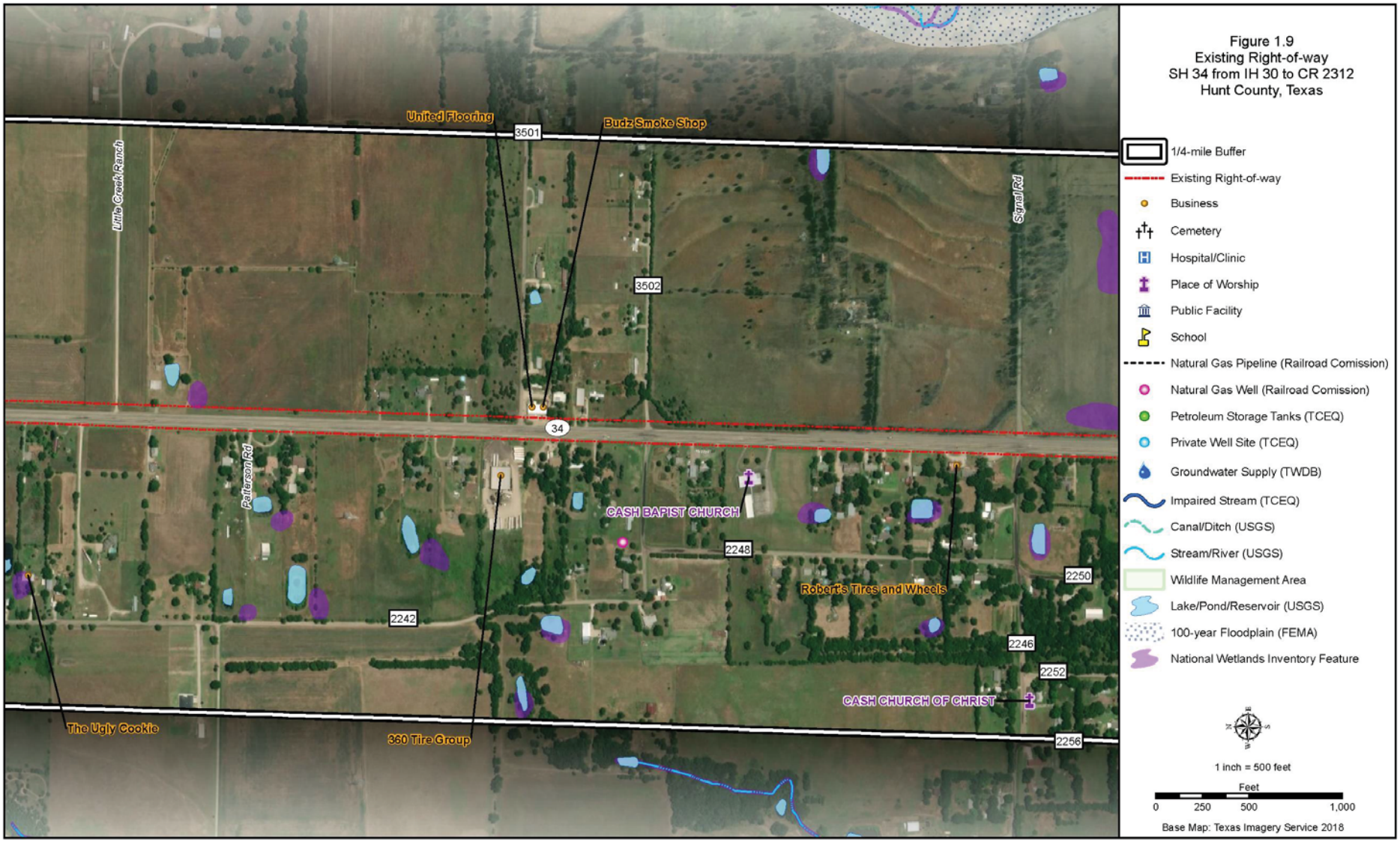

Figure 1.9
Existing Right-of-way
SH 34 from IH 30 to CR 2312
Hunt County, Texas

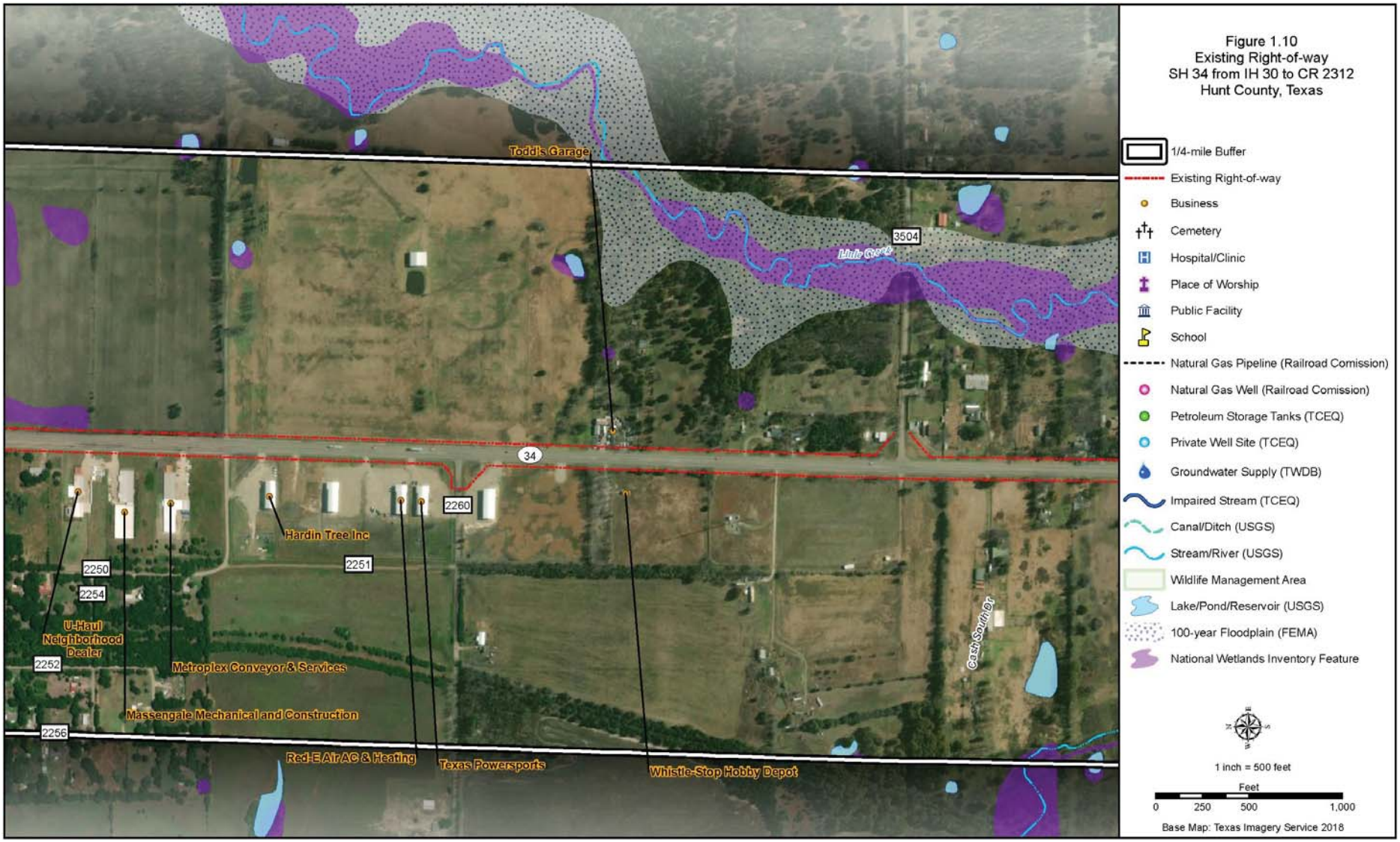
Figure 1.10
Existing Right-of-way
SH 34 from IH 30 to CR 2312
Hunt County, Texas
1/4-mile Buffer
Existing Right-of-way
Business
Cemetery
Hospital/Clinic
Place of Worship
Public Facility
School
Natural Gas Pipeline (Railroad Comission)
Natural Gas Well (Railroad Comission)
Petroleum Storage Tanks (TCEQ)
Private Well Site (TCEQ)
Groundwater Supply (TWDB)
Impaired Stream (TCEQ)
Canal/Ditch (USGS)
Stream/River (USGS)
Wildlife Management Area
Lake/Pond/Reservoir (USGS)
100-year Floodplain (FEMA)
National Wetlands Inventory Feature
1 inch = 500 feet
Feet
0
250
500
1,000
Base Map: Texas Imagery Service 2018
Todd's Garage
3504
Little Creek
34
2260
Hardin Tree Inc
2251
2250
2254
U-Haul Neighborhood Dealer
2252
Metroplex Conveyor & Services
Massengale Mechanical and Construction
2256
Red-E Air AC & Heating
Texas Powersports
Whistle-Stop Hobby Depot
Cash Southley

Figure 1.11
Existing Right-of-way
SH 34 from IH 30 to CR 2312
Hunt County, Texas
1/4-mile Buffer
Existing Right-of-way
Business
Cemetery
Hospital/Clinic
Place of Worship
Public Facility
School
Natural Gas Pipeline (Railroad Comission)
Natural Gas Well (Railroad Comission)
Petroleum Storage Tanks (TCEQ)
Private Well Site (TCEQ)
Groundwater Supply (TWDB)
Impaired Stream (TCEQ)
Canal/Ditch (USGS)
Stream/River (USGS)
Wildlife Management Area
Lake/Pond/Reservoir (USGS)
100-year Floodplain (FEMA)
National Wetlands Inventory Feature
1 inch = 500 feet
Feet
0
250
500
1,000
Base Map: Texas Imagery Service 2018
3505
34
2266

Figure 1.12
Existing Right-of-way
SH 34 from IH 30 to CR 2312
Hunt County, Texas
1/4-mile Buffer
Existing Right-of-way
Business
Cemetery
Hospital/Clinic
Place of Worship
Public Facility
School
Natural Gas Pipeline (Railroad Comission)
Natural Gas Well (Railroad Comission)
Petroleum Storage Tanks (TCEQ)
Private Well Site (TCEQ)
Groundwater Supply (TWDB)
Impaired Stream (TCEQ)
Canal/Ditch (USGS)
Stream/River (USGS)
Wildlife Management Area
Lake/Pond/Reservoir (USGS)
100-year Floodplain (FEMA)
National Wetlands Inventory Feature
1 inch = 500 feet
Feet
0
250
500
1,000
Base Map: Texas Imagery Service 2018
Faith
Goodness
Gentleness
Kindness
Peace
Patience
Joy
Love
FM 2101
34
2272
Onstead Family Complex
BOLES CHILDRENS HOME

Onstead Family Complex
BOLES CHILDRENS HOME
Patience
Love
Joy
34
Figure 1.13
Existing Right-of-way
SH 34 from IH 30 to CR 2312
Hunt County, Texas
1/4-mile Buffer
Existing Right-of-way
Business
Cemetery
Hospital/Clinic
Place of Worship
Public Facility
School
Natural Gas Pipeline (Railroad Comission)
Natural Gas Well (Railroad Comission)
Petroleum Storage Tanks (TCEQ)
Private Well Site (TCEQ)
Groundwater Supply (TWDB)
Impaired Stream (TCEQ)
Canal/Ditch (USGS)
Stream/River (USGS)
Wildlife Management Area
Lake/Pond/Reservoir (USGS)
100-year Floodplain (FEMA)
National Wetlands Inventory Feature
1 inch = 500 feet
Feet
0
250
500
1,000
Base Map: Texas Imagery Service 2018

Figure 1.14
Existing Right-of-way
SH 34 from IH 30 to CR 2312
Hunt County, Texas
1/4-mile Buffer
Existing Right-of-way
Business
Cemetery
Hospital/Clinic
Place of Worship
Public Facility
School
Natural Gas Pipeline (Railroad Comission)
Natural Gas Well (Railroad Comission)
Petroleum Storage Tanks (TCEQ)
Private Well Site (TCEQ)
Groundwater Supply (TWDB)
Impaired Stream (TCEQ)
Canal/Ditch (USGS)
Stream/River (USGS)
Wildlife Management Area
Lake/Pond/Reservoir (USGS)
100-year Floodplain (FEMA)
National Wetlands Inventory Feature
1 inch = 500 feet
Feet
0
250
500
1,000
Base Map: Texas Imagery Service 2018
34
3601
OLD FELLOW CEMETERY
Bass Pen Creek

Figure 1.15
Existing Right-of-way
SH 34 from IH 30 to CR 2312
Hunt County, Texas
1/4-mile Buffer
Existing Right-of-way
Business
Cemetery
Hospital/Clinic
Place of Worship
Public Facility
School
Natural Gas Pipeline (Railroad Comission)
Natural Gas Well (Railroad Comission)
Petroleum Storage Tanks (TCEQ)
Private Well Site (TCEQ)
Groundwater Supply (TWDB)
Impaired Stream (TCEQ)
Canal/Ditch (USGS)
Stream/River (USGS)
Wildlife Management Area
Lake/Pond/Reservoir (USGS)
100-year Floodplain (FEMA)
National Wetlands Inventory Feature
1 inch = 500 feet
Feet
0 250 500 1,000
Base Map: Texas Imagery Service 2018
3601
3602
OLD FELLOW CEMETERY
Lake Area Shared Ministries Food Pantry
Hunt County Kids Inc
Smartstyle Family Hair Salon
QUINLAN CHURCH OF CHRIST
Self Storage
Castillo's Tire Shop
A-1 Fireworks
Just Pets
Panther Shaved Ice
SUBWAY Restaurants (Wal-Mart)
Walmart Supercenter
Exit Realty Pinnacle Group
Dairy Queen
Quinlan Automotive
Whataburger
Boost Mobile
Pizza Hut
Auto Zone
34
United States Post Office
Texas Land and Lakes
Bryant & Sons Electric
Kirby
Mc Donald's
Dollar Tree
O'Reilly Auto Parts
LYTAL STADIUM
Panther Path
Elm St
Donuts Shaved Ice & Smoothie Bar
Windmill Cir
TRANSFORMATION CHURCH OF GOD
Alley
College Street
Clardy Dr
THOMPSON MIDDLE SCHOOL
Greenway Dr
Graham's Farm Fresh Produce
QUINLAN ISD CENTRAL ADMINISTRATION
Martin St
2ND St
Northside Dr
Laura Ave
Mcadilly
Picadilly St
1St St
276
Richmond
Ashby St
Cannon

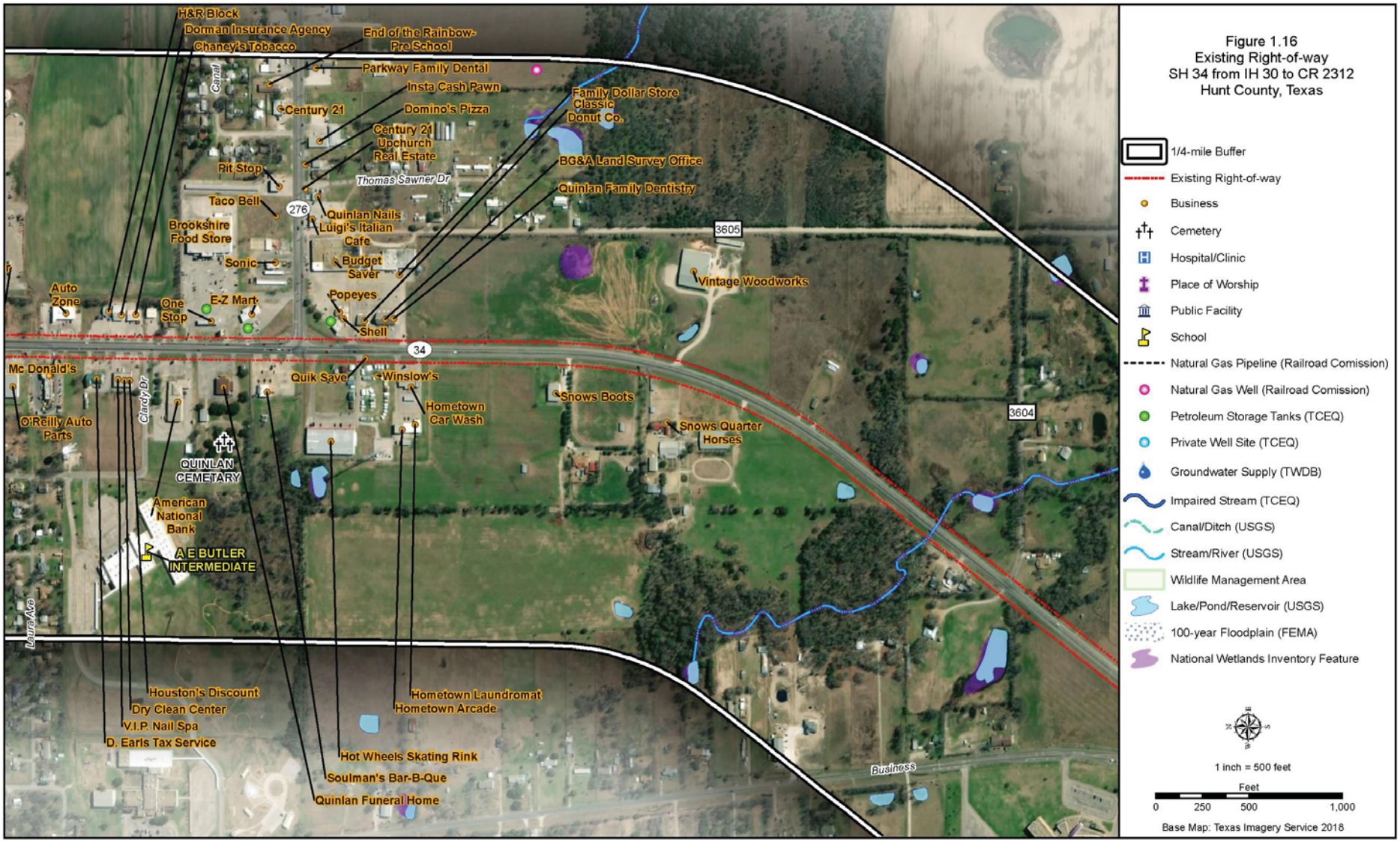
Figure 1.16
Existing Right-of-way
SH 34 from IH 30 to CR 2312
Hunt County, Texas
1/4-mile Buffer
Existing Right-of-way
Business
Cemetery
Hospital/Clinic
Place of Worship
Public Facility
School
Natural Gas Pipeline (Railroad Comission)
Natural Gas Well (Railroad Comission)
Petroleum Storage Tanks (TCEQ)
Private Well Site (TCEQ)
Groundwater Supply (TWDB)
Impaired Stream (TCEQ)
Canal/Ditch (USGS)
Stream/River (USGS)
Wildlife Management Area
Lake/Pond/Reservoir (USGS)
100-year Floodplain (FEMA)
National Wetlands Inventory Feature
1 inch = 500 feet
Feet
0 250 500 1,000
Base Map: Texas Imagery Service 2018
H&R Block
Dorman Insurance Agency
Chaney's Tobacco
End of the Rainbow-Pre School
Parkway Family Dental
Insta Cash Pawn
Domino's Pizza
Century 21
Century 21 Upchurch Real Estate
Family Dollar Store
Classic Donut Co.
BG&A Land Survey Office
Quinlan Family Dentistry
Pit Stop
Taco Bell
Quinlan Nails
Luigi's Italian Cafe
Brookshire Food Store
Sonic
Budget Saver
Popeyes
Shell
Auto Zone
One Stop
E-Z Mart
Vintage Woodworks
Mc Donald's
Quik Save
Winslow's
Hometown Car Wash
Snows Boots
Snows Quarter Horses
O'Reilly Auto Parts
QUINLAN CEMETARY
American National Bank
A E BUTLER INTERMEDIATE
Houston's Discount
Dry Clean Center
V.I.P. Nail Spa
D. Earls Tax Service
Hometown Laundromat
Hometown Arcade
Hot Wheels Skating Rink
Soulman's Bar-B-Que
Quinlan Funeral Home
Thomas Sawner Dr
Canal
Clardy Dr
Laura Ave
Business
276
34
3605
3604

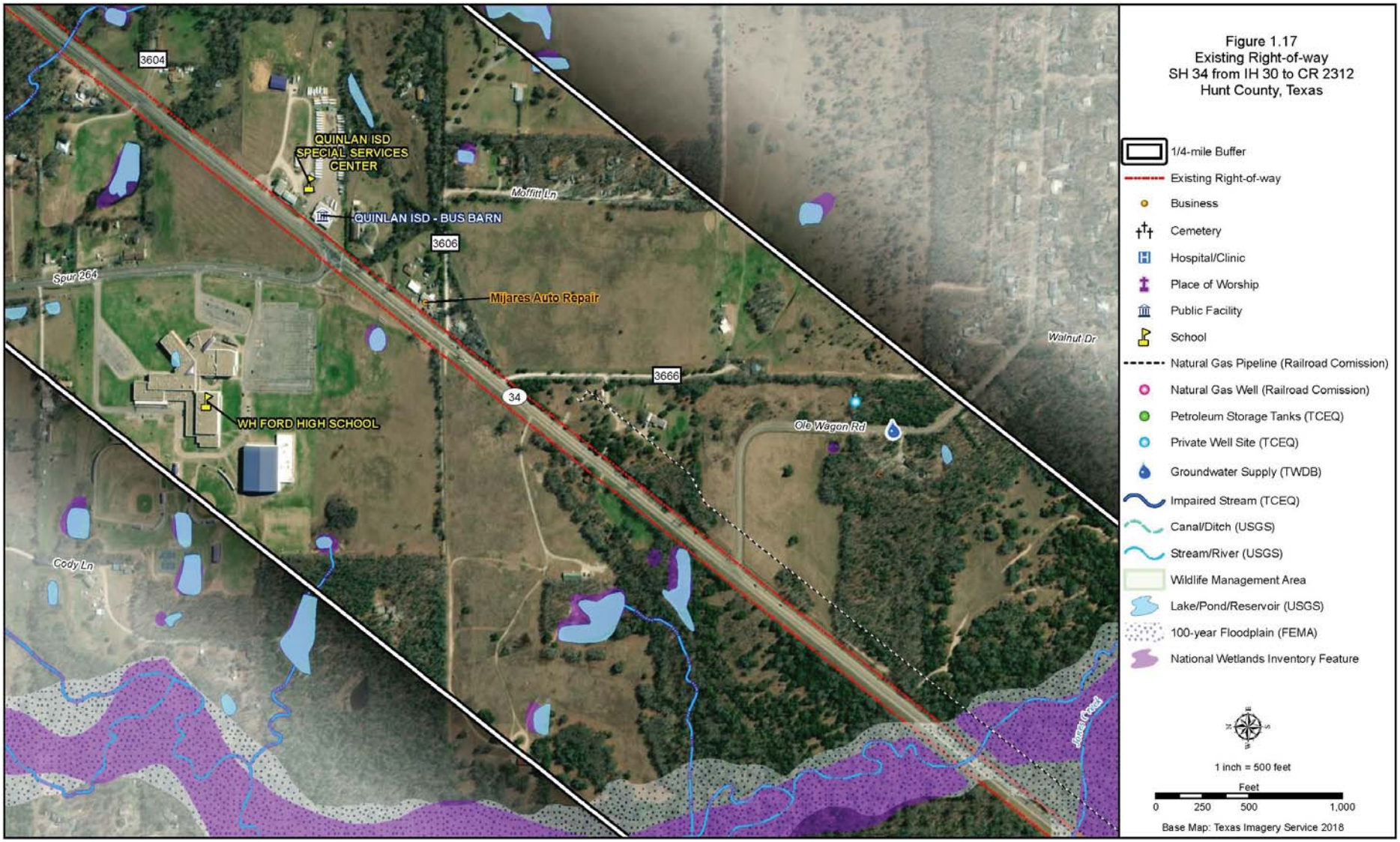
Figure 1.17
Existing Right-of-way
SH 34 from IH 30 to CR 2312
Hunt County, Texas
3604
QUINLAN ISD
SPECIAL SERVICES
CENTER
QUINLAN ISD - BUS BARN
Moffitt Ln
3606
Spur 264
Mijares Auto Repair
3666
34
WH FORD HIGH SCHOOL
Ole Wagon Rd
Walnut Dr
Cody Ln
1/4-mile Buffer
Existing Right-of-way
Business
Cemetery
Hospital/Clinic
Place of Worship
Public Facility
School
Natural Gas Pipeline (Railroad Comission)
Natural Gas Well (Railroad Comission)
Petroleum Storage Tanks (TCEQ)
Private Well Site (TCEQ)
Groundwater Supply (TWDB)
Impaired Stream (TCEQ)
Canal/Ditch (USGS)
Stream/River (USGS)
Wildlife Management Area
Lake/Pond/Reservoir (USGS)
100-year Floodplain (FEMA)
National Wetlands Inventory Feature
1 inch = 500 feet
Feet
0
250
500
1,000
Base Map: Texas Imagery Service 2018

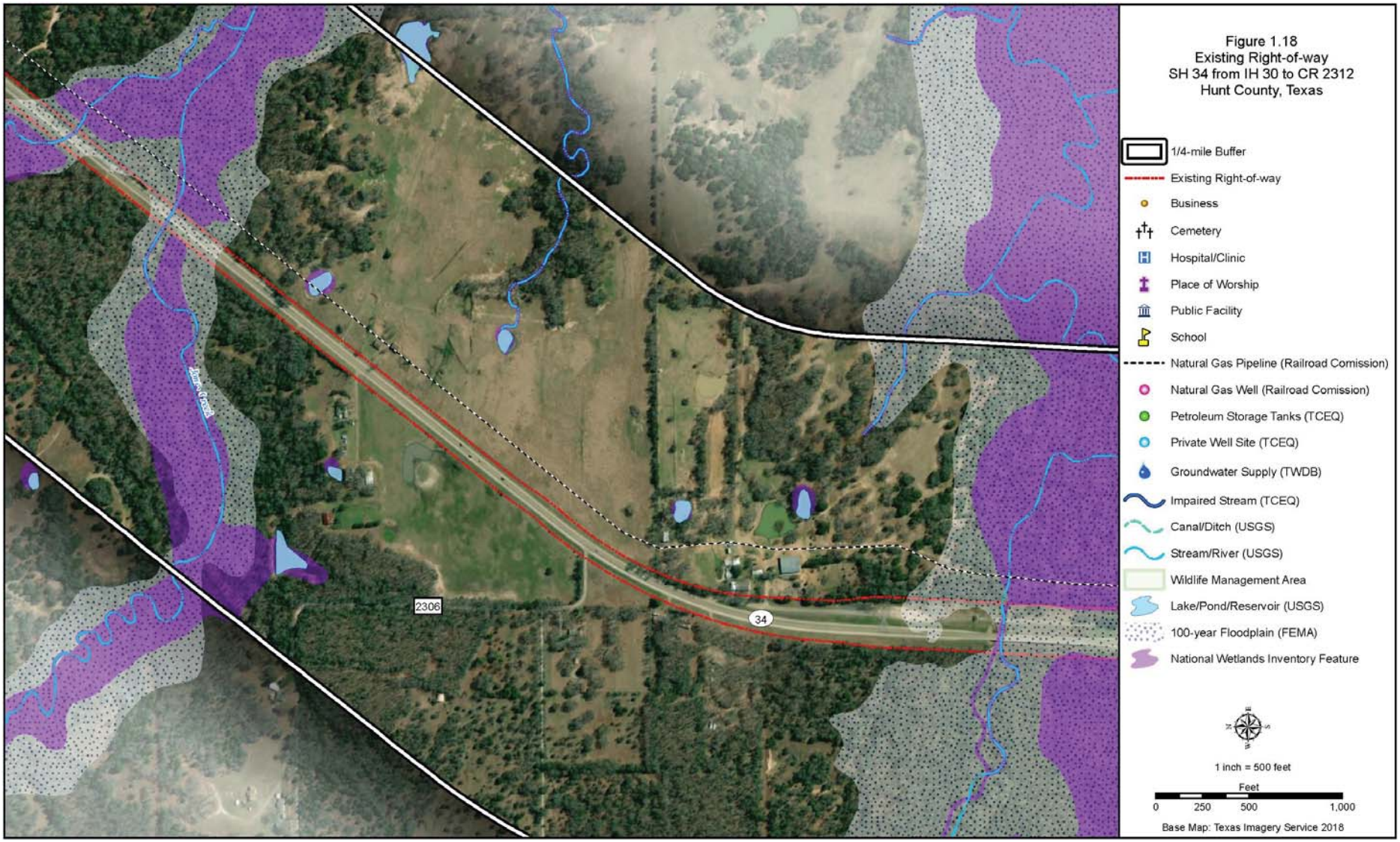
Figure 1.18
Existing Right-of-way
SH 34 from IH 30 to CR 2312
Hunt County, Texas
1/4-mile Buffer
Existing Right-of-way
Business
Cemetery
Hospital/Clinic
Place of Worship
Public Facility
School
Natural Gas Pipeline (Railroad Comission)
Natural Gas Well (Railroad Comission)
Petroleum Storage Tanks (TCEQ)
Private Well Site (TCEQ)
Groundwater Supply (TWDB)
Impaired Stream (TCEQ)
Canal/Ditch (USGS)
Stream/River (USGS)
Wildlife Management Area
Lake/Pond/Reservoir (USGS)
100-year Floodplain (FEMA)
National Wetlands Inventory Feature
1 inch = 500 feet
Feet
0
250
500
1,000
Base Map: Texas Imagery Service 2018
2306
34

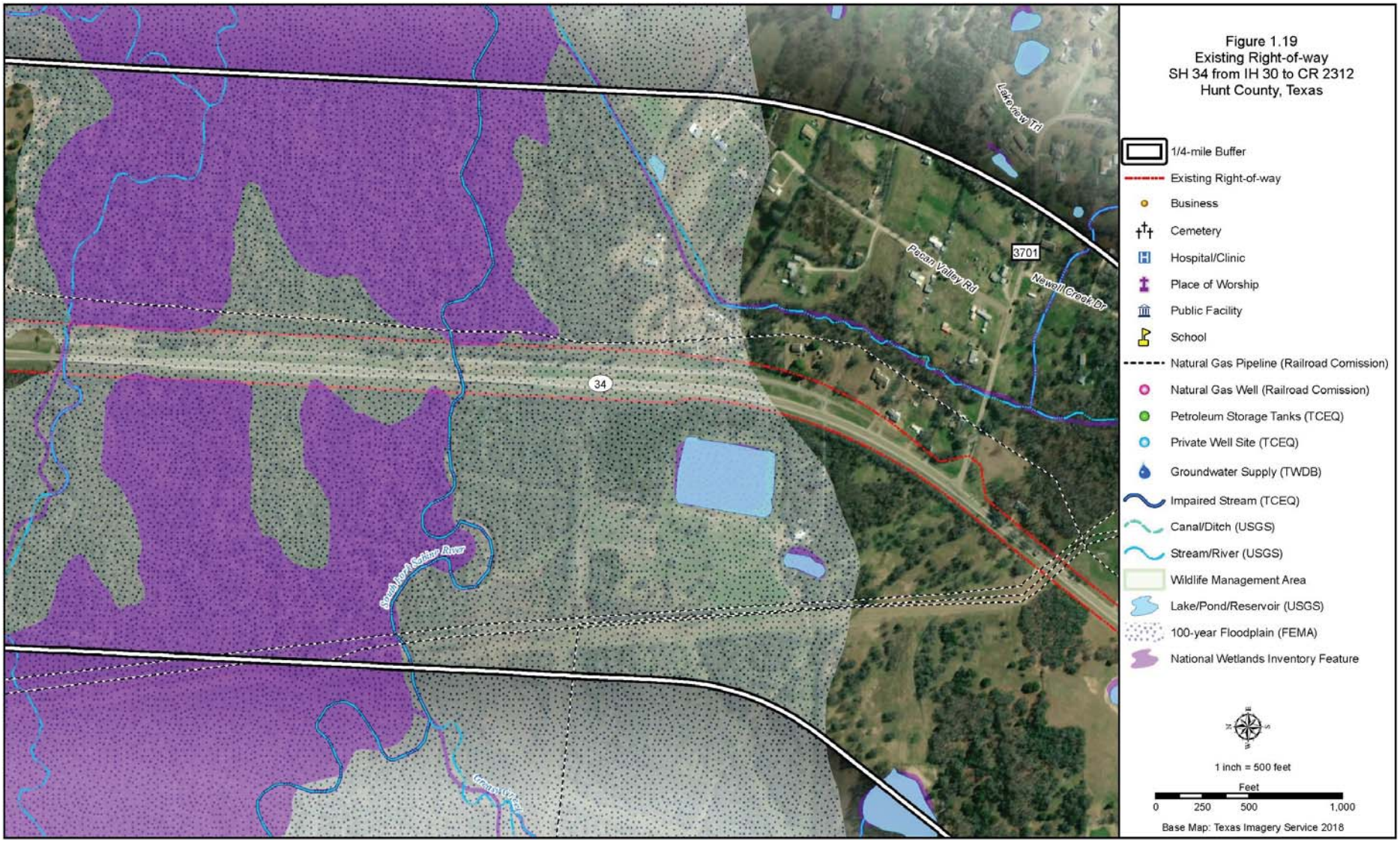
Figure 1.19
Existing Right-of-way
SH 34 from IH 30 to CR 2312
Hunt County, Texas
1/4-mile Buffer
Existing Right-of-way
Business
Cemetery
Hospital/Clinic
Place of Worship
Public Facility
School
Natural Gas Pipeline (Railroad Comission)
Natural Gas Well (Railroad Comission)
Petroleum Storage Tanks (TCEQ)
Private Well Site (TCEQ)
Groundwater Supply (TWDB)
Impaired Stream (TCEQ)
Canal/Ditch (USGS)
Stream/River (USGS)
Wildlife Management Area
Lake/Pond/Reservoir (USGS)
100-year Floodplain (FEMA)
National Wetlands Inventory Feature
1 inch = 500 feet
Feet
0
250
500
1,000
Base Map: Texas Imagery Service 2018
34
3701
Pecan Valley Rd
Newell Creek Dr
Lake View Trl
South Sabine River

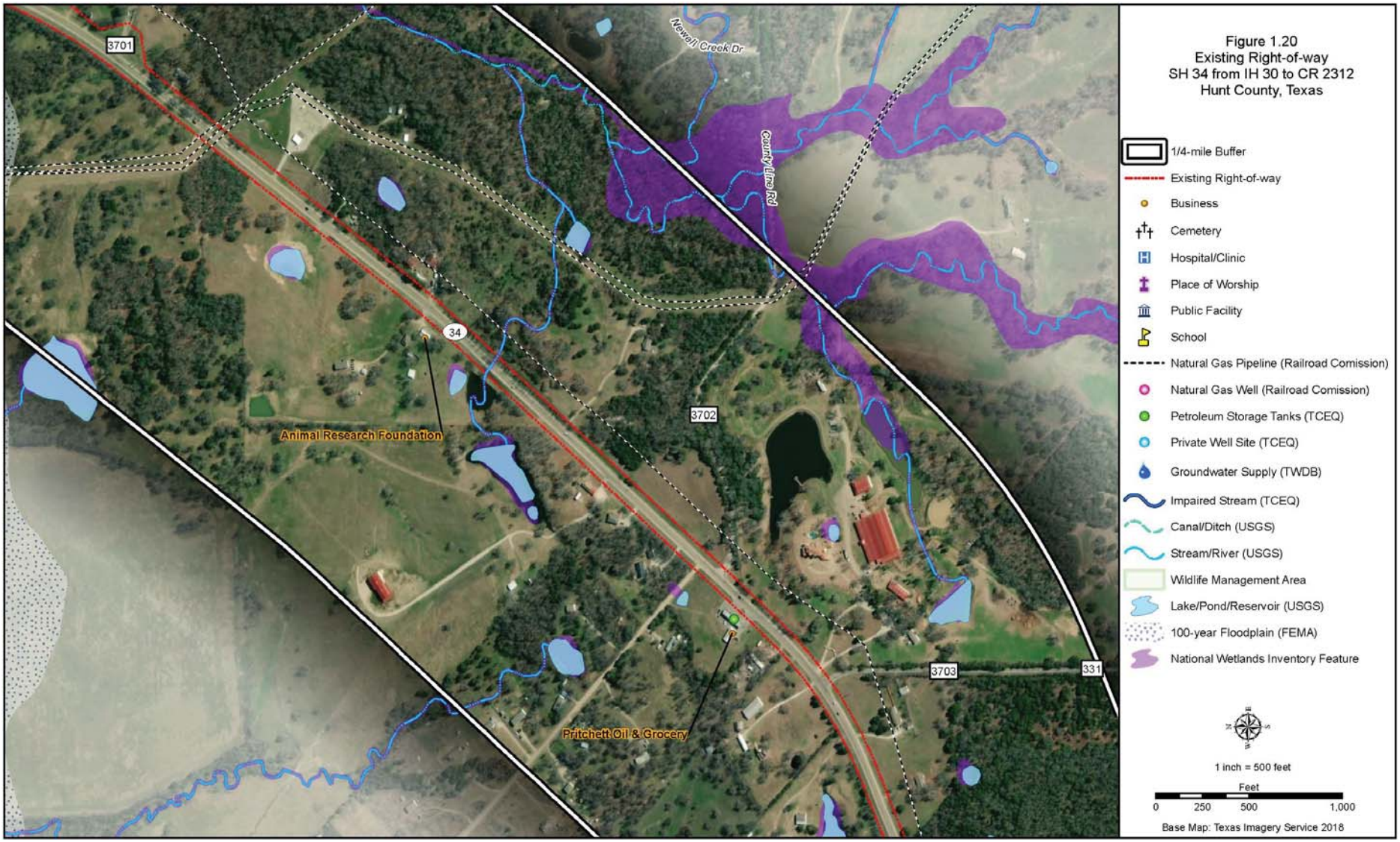
Figure 1.20
Existing Right-of-way
SH 34 from IH 30 to CR 2312
Hunt County, Texas
1/4-mile Buffer
Existing Right-of-way
Business
Cemetery
Hospital/Clinic
Place of Worship
Public Facility
School
Natural Gas Pipeline (Railroad Comission)
Natural Gas Well (Railroad Comission)
Petroleum Storage Tanks (TCEQ)
Private Well Site (TCEQ)
Groundwater Supply (TWDB)
Impaired Stream (TCEQ)
Canal/Ditch (USGS)
Stream/River (USGS)
Wildlife Management Area
Lake/Pond/Reservoir (USGS)
100-year Floodplain (FEMA)
National Wetlands Inventory Feature
1 inch = 500 feet
Feet
0
250
500
1,000
Base Map: Texas Imagery Service 2018
3701
34
3702
3703
331
Newell Creek Dr
County Line Rd
Animal Research Foundation
Pritchett Oil & Grocery

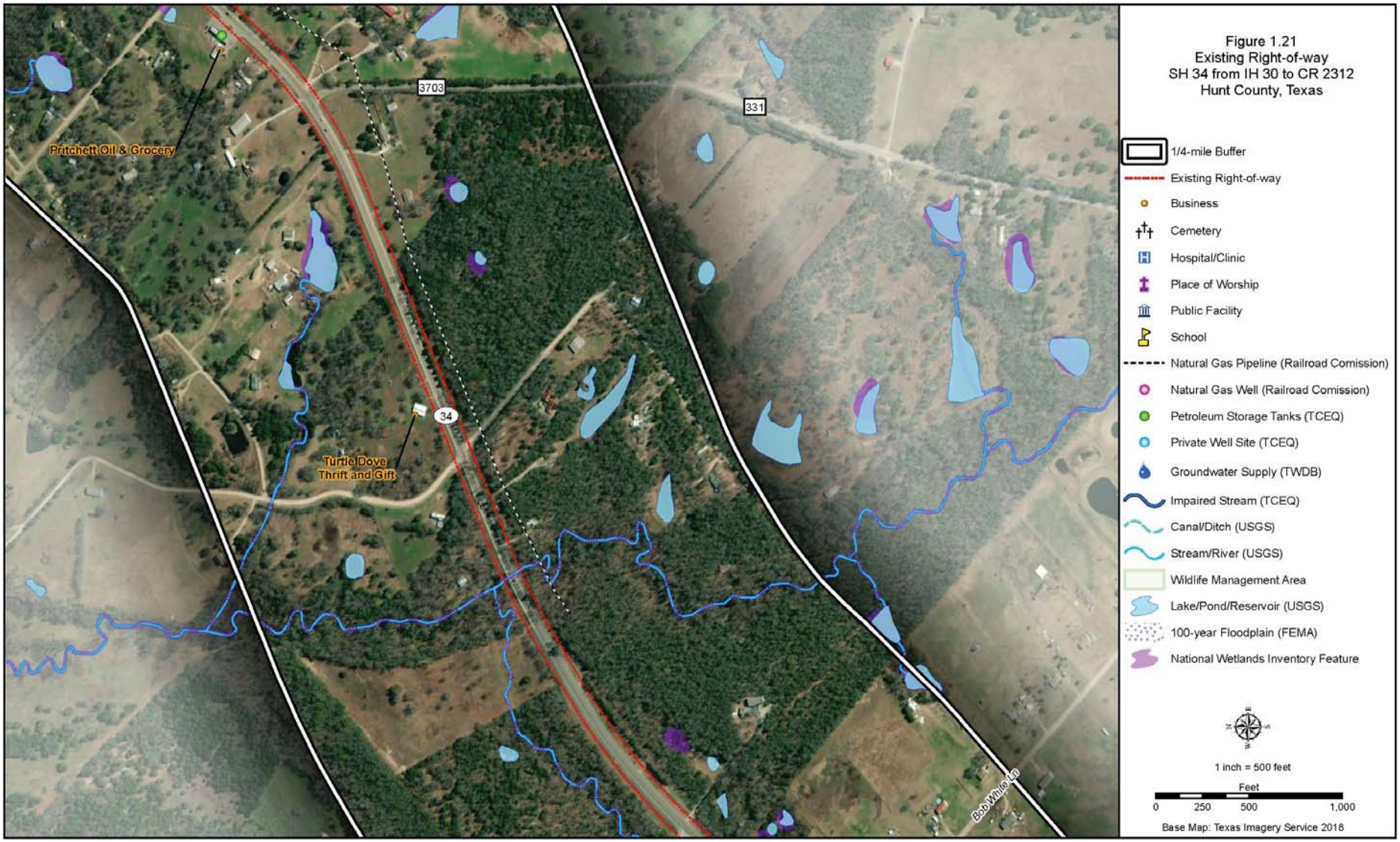
Pritchett Oil & Grocery
3703
331
34
Turtle Dove
Thrift and Gift
Bob White Ln
Figure 1.21
Existing Right-of-way
SH 34 from IH 30 to CR 2312
Hunt County, Texas
1/4-mile Buffer
Existing Right-of-way
Business
Cemetery
Hospital/Clinic
Place of Worship
Public Facility
School
Natural Gas Pipeline (Railroad Comission)
Natural Gas Well (Railroad Comission)
Petroleum Storage Tanks (TCEQ)
Private Well Site (TCEQ)
Groundwater Supply (TWDB)
Impaired Stream (TCEQ)
Canal/Ditch (USGS)
Stream/River (USGS)
Wildlife Management Area
Lake/Pond/Reservoir (USGS)
100-year Floodplain (FEMA)
National Wetlands Inventory Feature
1 inch = 500 feet
Feet
0
250
500
1,000
Base Map: Texas Imagery Service 2018

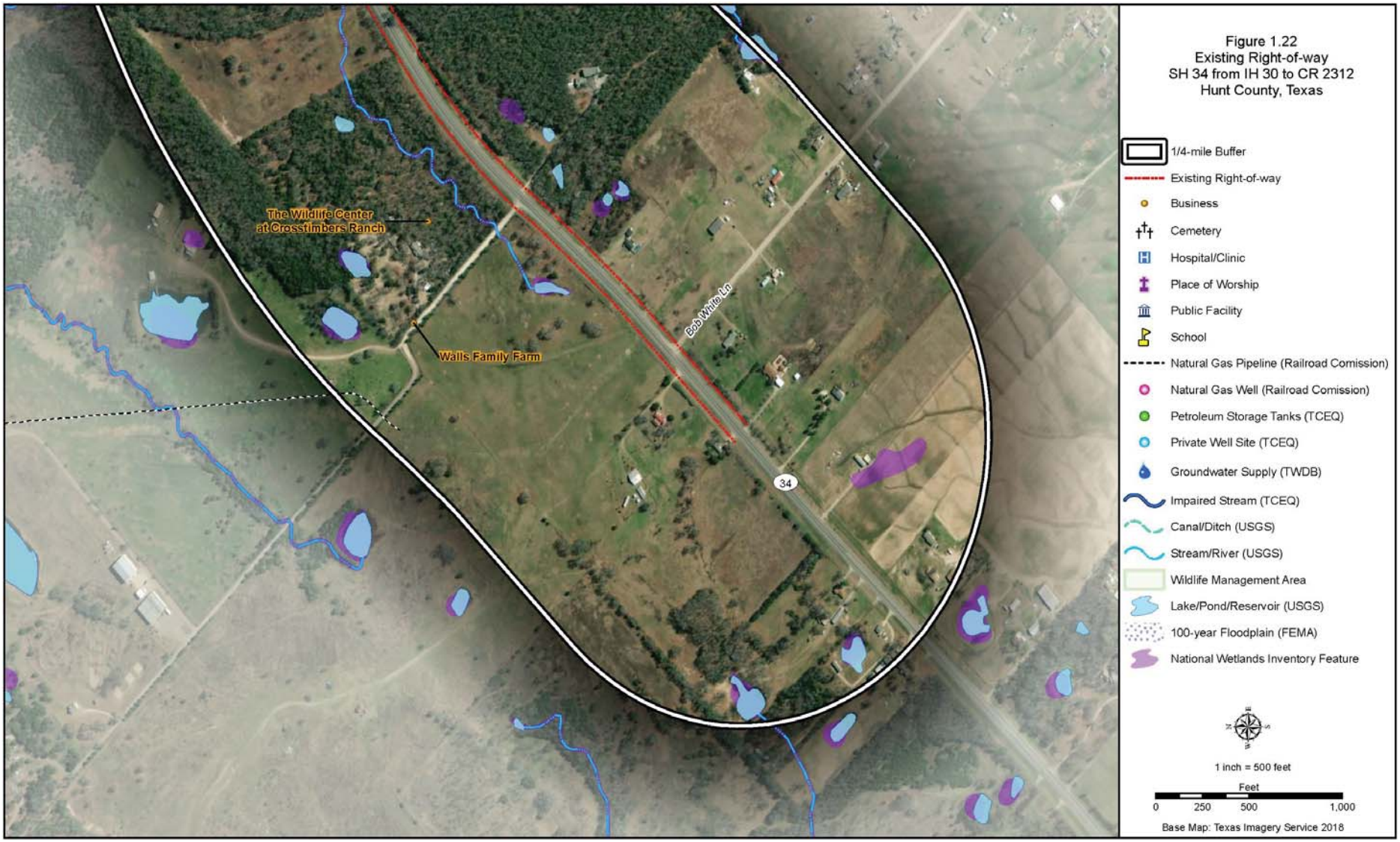

Figure 1.22
Existing Right-of-way
SH 34 from IH 30 to CR 2312
Hunt County, Texas

APPENDIX B

Short-term Improvements

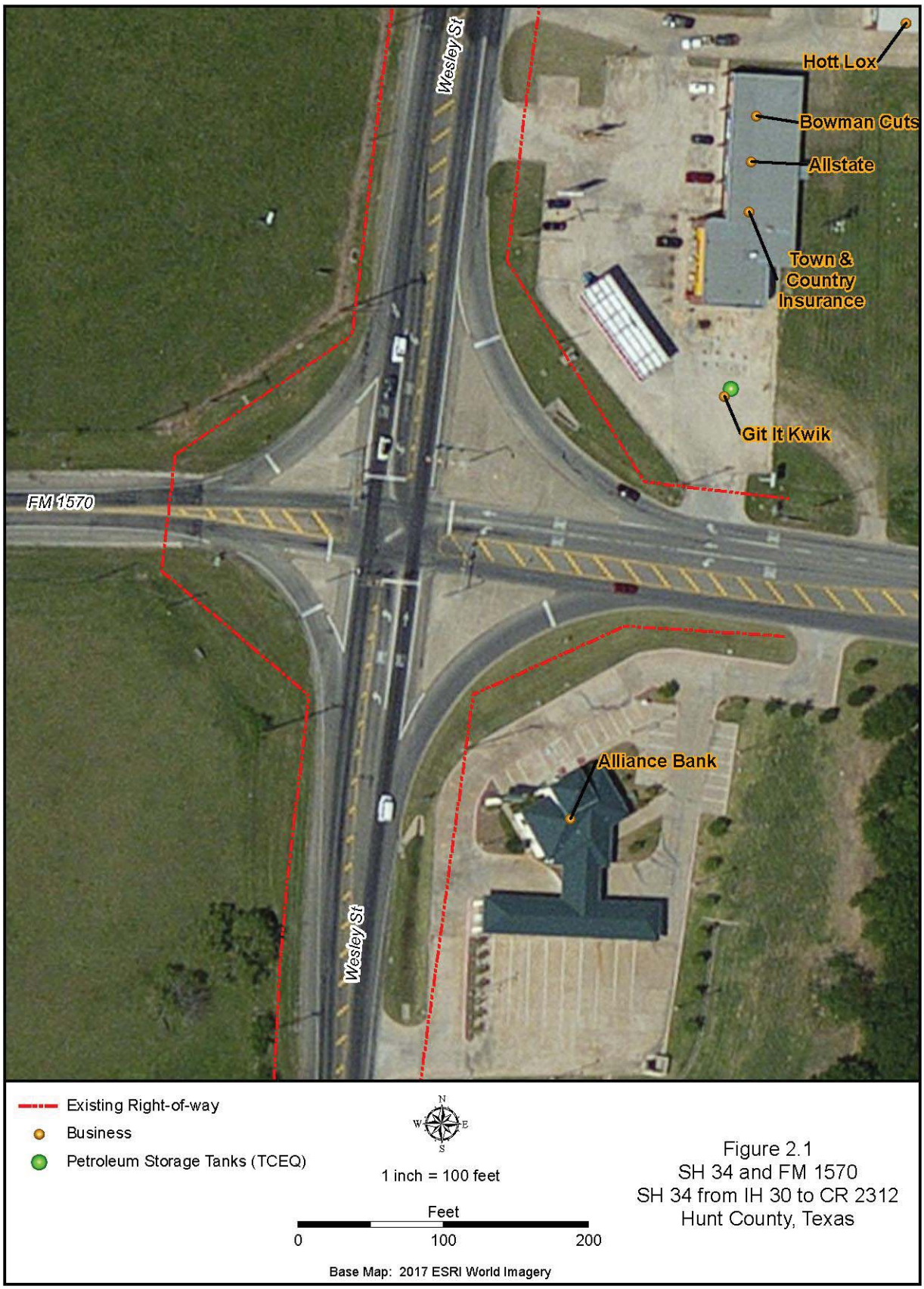

Figure 2.1
SH 34 and FM 1570
SH 34 from IH 30 to CR 2312
Hunt County, Texas

Figure 2.2
SH 34 and FM 1903
SH 34 from IH 30 to CR 2312
Hunt County, Texas

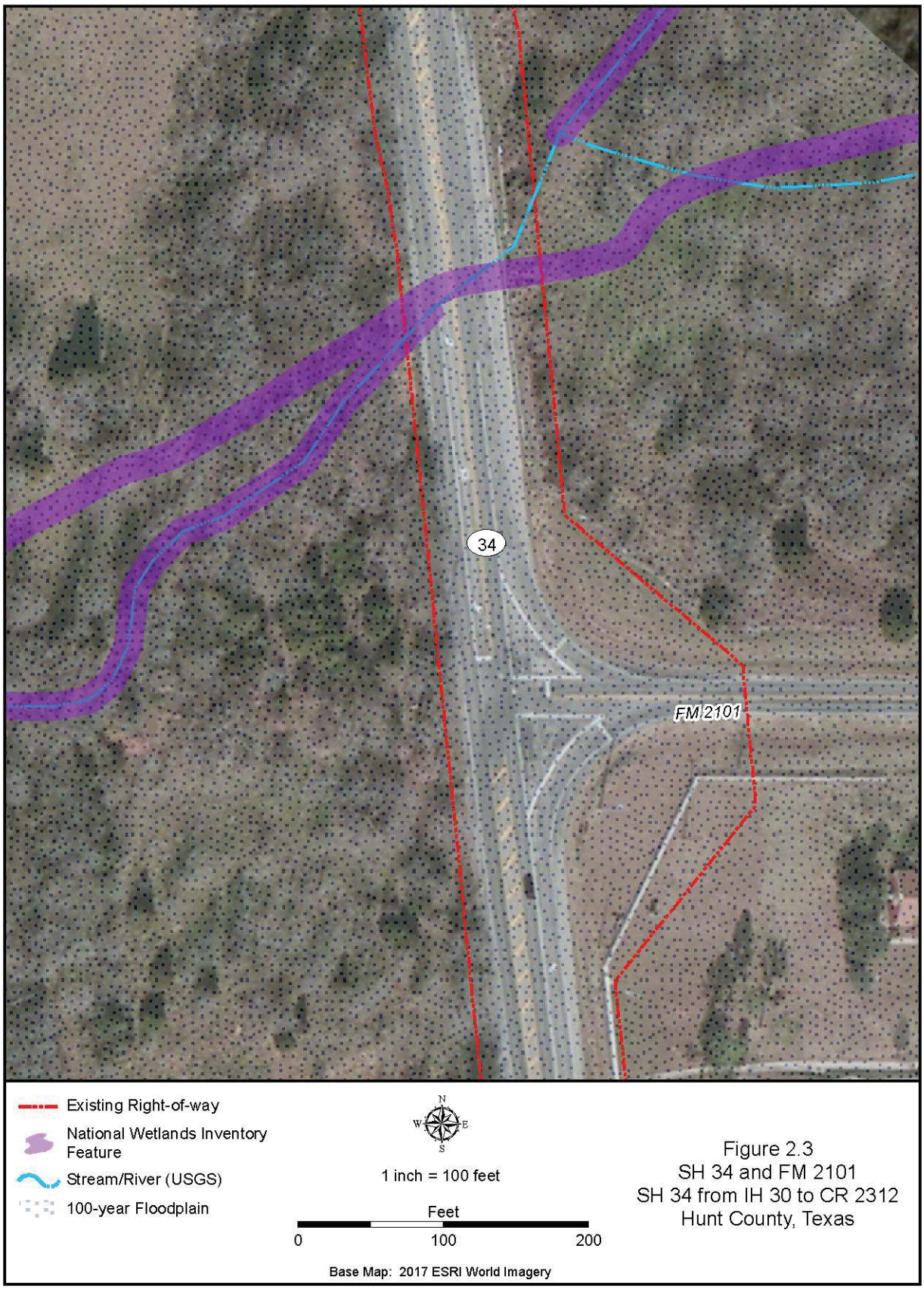

Figure 2.3
SH 34 and FM 2101
SH 34 from IH 30 to CR 2312
Hunt County, Texas

Figure 2.4
SH 34 and SH 276
SH 34 from IH 30 to CR 2312
Hunt County, Texas

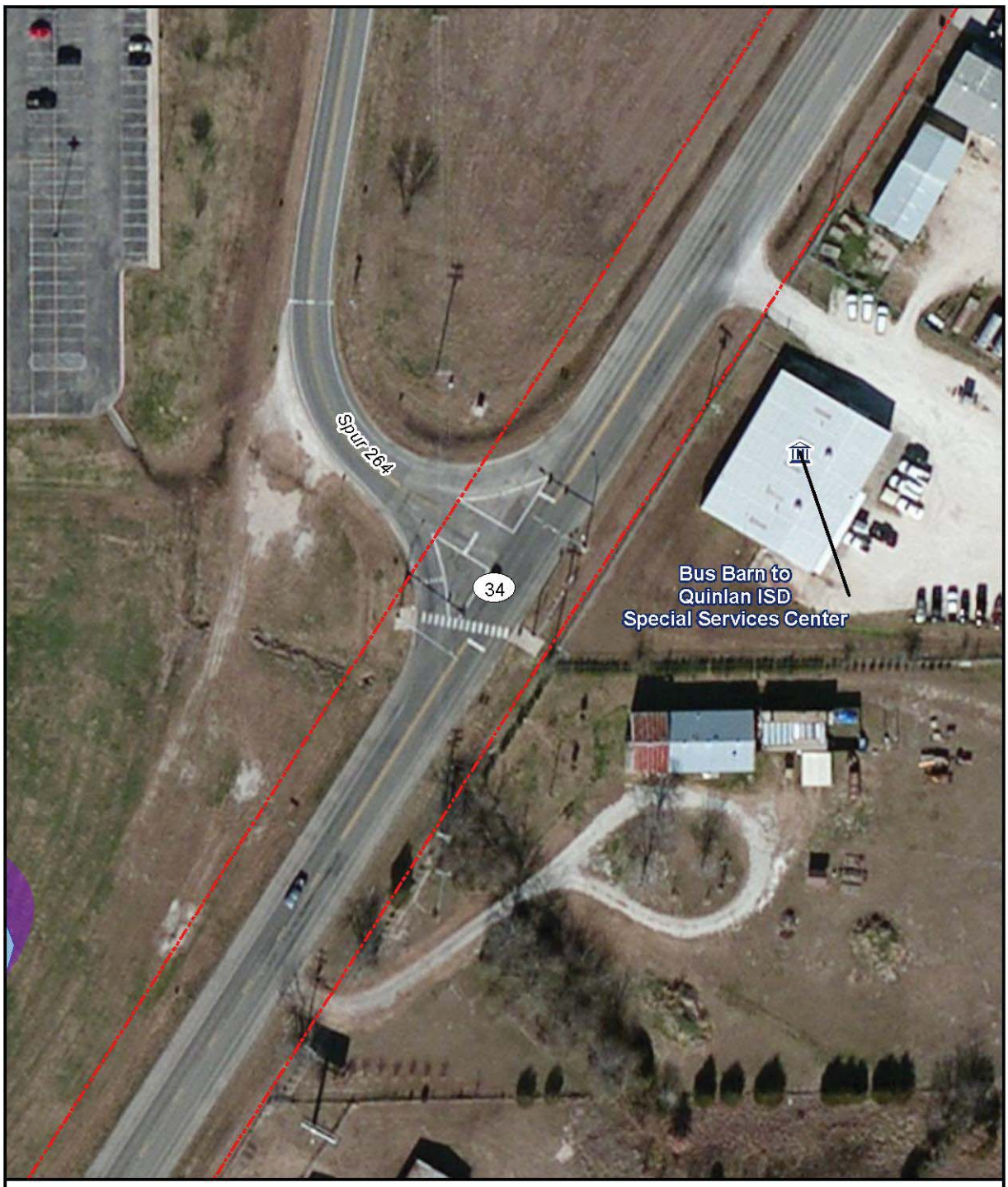

Existing Right-of-way

Public Facility

Lake/Pond/Reservoir (USGS)

National Wetlands Inventory Feature

N
W E
S

1 inch = 100 feet

Feet

0 100 200

Base Map: 2017 ESRI World Imagery

Figure 2.5
SH 34 and Spur 264
SH 34 from IH 30 to CR 2312
Hunt County, Texas

APPENDIX C

Medium-Term Improvements

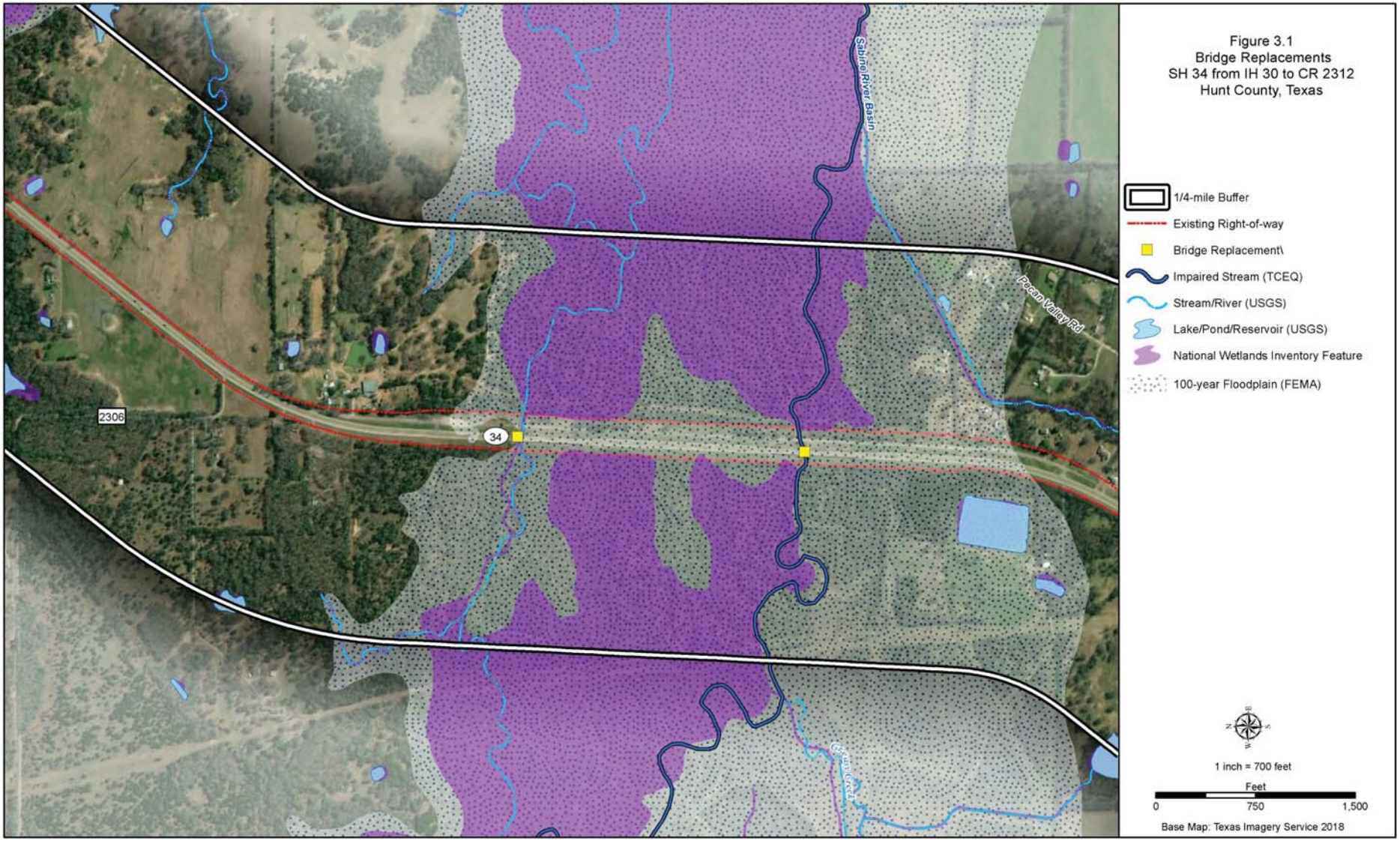
Figure 3.1
Bridge Replacements
SH 34 from IH 30 to CR 2312
Hunt County, Texas
1/4-mile Buffer
Existing Right-of-way
Bridge Replacement\
Impaired Stream (TCEQ)
Stream/River (USGS)
Lake/Pond/Reservoir (USGS)
National Wetlands Inventory Feature
100-year Floodplain (FEMA)
1 inch = 700 feet
Feet
0
750
1,500
Base Map: Texas Imagery Service 2018
Sabine River Basin
Pecan Valley Rd
2306
34

APPENDIX D

Long-Term Improvements

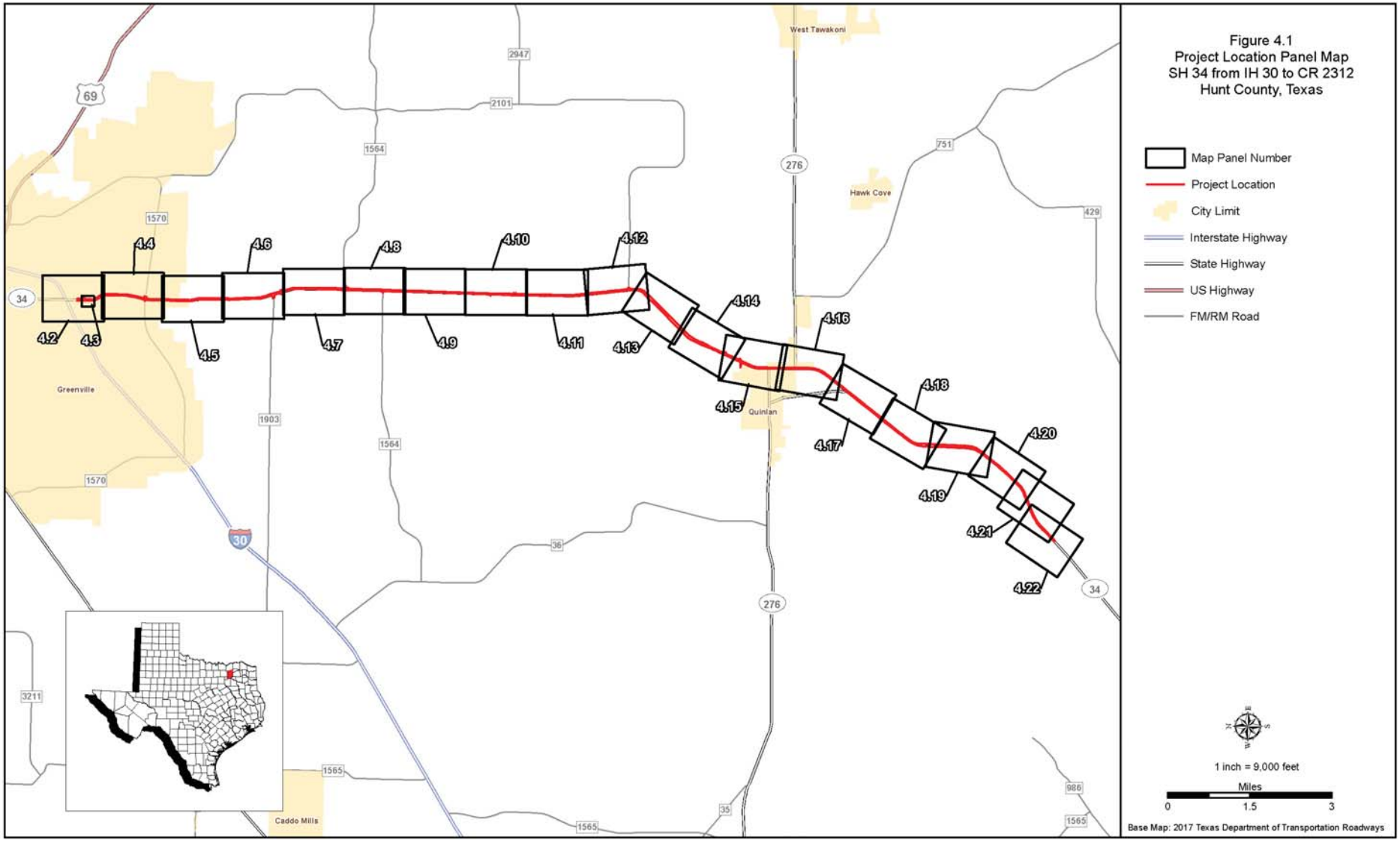
Figure 4.1
Project Location Panel Map
SH 34 from IH 30 to CR 2312
Hunt County, Texas
Map Panel Number
Project Location
City Limit
Interstate Highway
State Highway
US Highway
FM/RM Road
1 inch = 9,000 feet
Miles
0
1.5
3
Base Map: 2017 Texas Department of Transportation Roadways
4.2
4.3
4.4
4.5
4.6
4.7
4.8
4.9
4.10
4.11
4.12
4.13
4.14
4.15
4.16
4.17
4.18
4.19
4.20
4.21
4.22
Greenville
Quinlan
West Tawakoni
Hawk Cove
Caddo Mills
69
34
30
276
2947
2101
1564
1570
1903
751
429
36
35
3211
1565
986

Figure 4.2
Proposed Center Alignment
SH 34 from IH 30 to CR 2312
Hunt County, Texas
1/4-mile Buffer
Existing Right-of-way
Proposed Right-of-way
Business
Cemetery
Hospital/Clinic
Place of Worship
Public Facility
School
Natural Gas Pipeline (Railroad Comission)
Natural Gas Well (Railroad Comission)
Petroleum Storage Tanks (TCEQ)
Private Well Site (TCEQ)
Groundwater Supply (TWDB)
Impaired Stream (TCEQ)
Canal/Ditch (USGS)
Stream/River (USGS)
Wildlife Management Area
Lake/Pond/Reservoir (USGS)
100-year Floodplain (FEMA)
National Wetlands Inventory Feature
1 inch = 500 feet
Feet
0 250 500 1,000
Base Map: Texas Imagery Service 2018
Atmos Energy Corporation
Devon Self Storage
Safelite AutoGlass
Flowers Baking
Dalton's Foreign Car Services
RJ's Detail Plus
Farmers Insurance
At Home Texas Real Estate
Bowers Transmission
Apex Supply Company
Greenville Auto Sales
Premier Automotive
Greenville Muffler & Radiator
Taco Cabana
Walmart Supercenter
Greenville Hyundai
Auntie Anne's
Burger King
US Consolidated Farm Service Agency
Express Signs
Dealers Electrical Supply
Tractor Supply
Murphy USA
Red Lobster
America's Mattress
Shell
USAF Recruiting Office
Greenville Discount Tire
Tint Shop
Century 21 First Group
Union Home Mortgage
Joe Gibson Cadillac
RaceTrac
Walgreens Pharmacies
RIDGECREST BAPTIST CHURCH
Schlotzsky's
AT&T Store
Freeway Insurance
Applebee's Grill & Bar
IHOP
Bob's Beauty Supply
Petco
Belk
Staples
Hibbett Sports
Bealls
Shoe Dept. Encore
WESTMINSTER PRESBYTERIAN CHURCH
El Fenix Mexican
Snuffer's Restaurant and Bar
Hampton Inn & Suites
T-Mobile
Tiger Mart
DDS Dentures & Implant Solutions
Tuscan Slice
Vintage & Lace
Dollar Tree
Wings To Go
Quick Care: Crowe IV William T
*Figure 4.3
Holiday Inn Express Hotel & Suites Greenville
NTB
Soulman's Bar-B-Que
Anderson Automotive
Crossroads Veterinary Clinic
Best Western Plus Monica Royale Inn & Suites
Lowe's Home Improvement
Chipotle Mexican Grill
Smoothie King
Chick-fil-A
GameStop
Cotton Patch Cafe
Cracker Barrel
Traders Pky
Broadview St
Garden Dr
Vernon St
Burnett Dr
Terry Pl
Stonewall St
Wesley St
King St
Wren Dr
Kent Ln
Finch Dr
Robin Rd
Chaparral Dr
Traders Cir
Traders Rd
John St
Paul St
Charles St
Bliss St
Halifax St
30
34

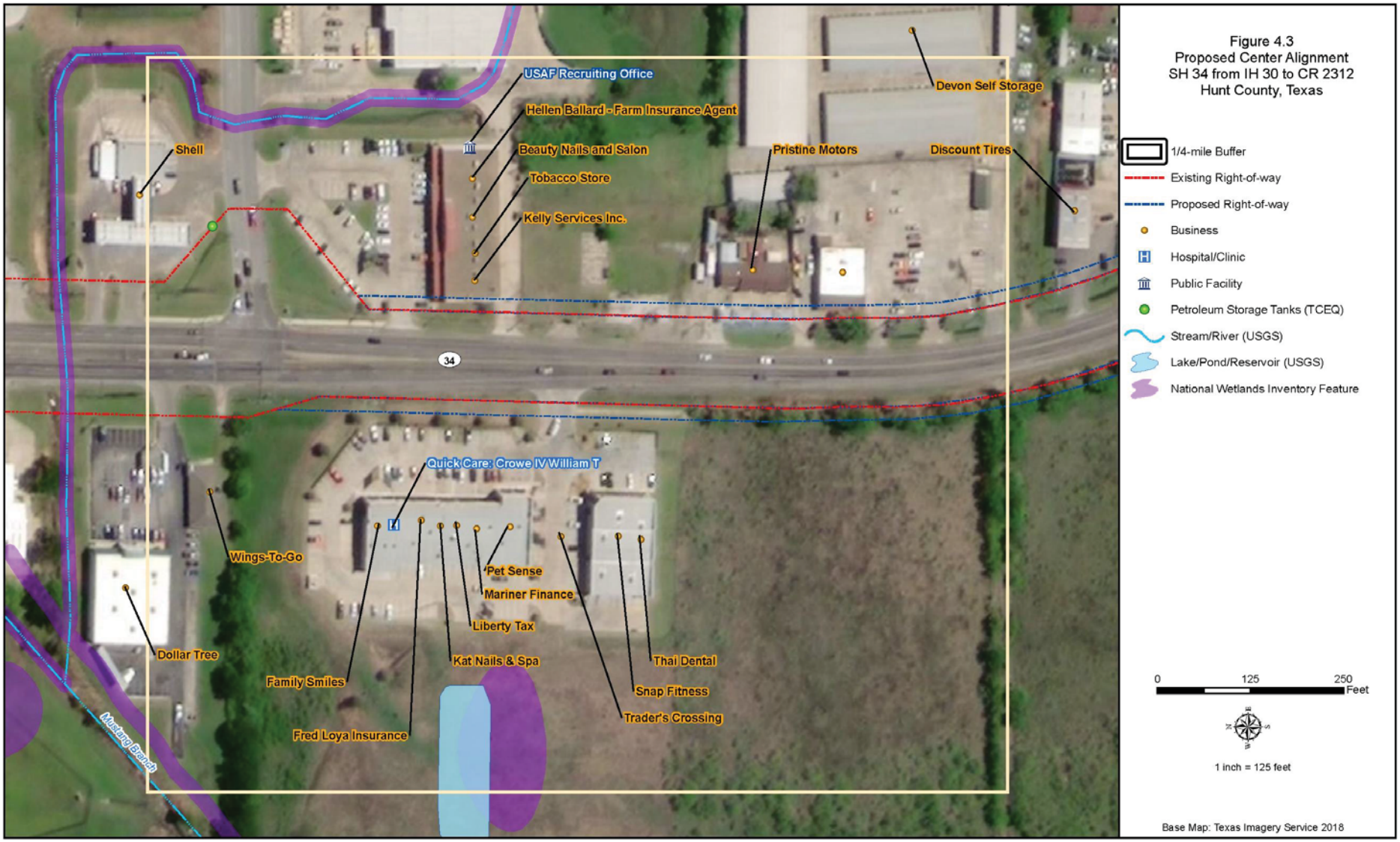
USAF Recruiting Office
Hellen Ballard - Farm Insurance Agent
Beauty Nails and Salon
Tobacco Store
Kelly Services Inc.
Shell
Pristine Motors
Discount Tires
Devon Self Storage
34
Quick Care: Crowe IV William T
Wings-To-Go
Pet Sense
Mariner Finance
Liberty Tax
Dollar Tree
Kat Nails & Spa
Thai Dental
Family Smiles
Snap Fitness
Trader's Crossing
Fred Loya Insurance
Mustang Branch
Figure 4.3
Proposed Center Alignment
SH 34 from IH 30 to CR 2312
Hunt County, Texas
1/4-mile Buffer
Existing Right-of-way
Proposed Right-of-way
Business
Hospital/Clinic
Public Facility
Petroleum Storage Tanks (TCEQ)
Stream/River (USGS)
Lake/Pond/Reservoir (USGS)
National Wetlands Inventory Feature
0
125
250
Feet
1 inch = 125 feet
Base Map: Texas Imagery Service 2018

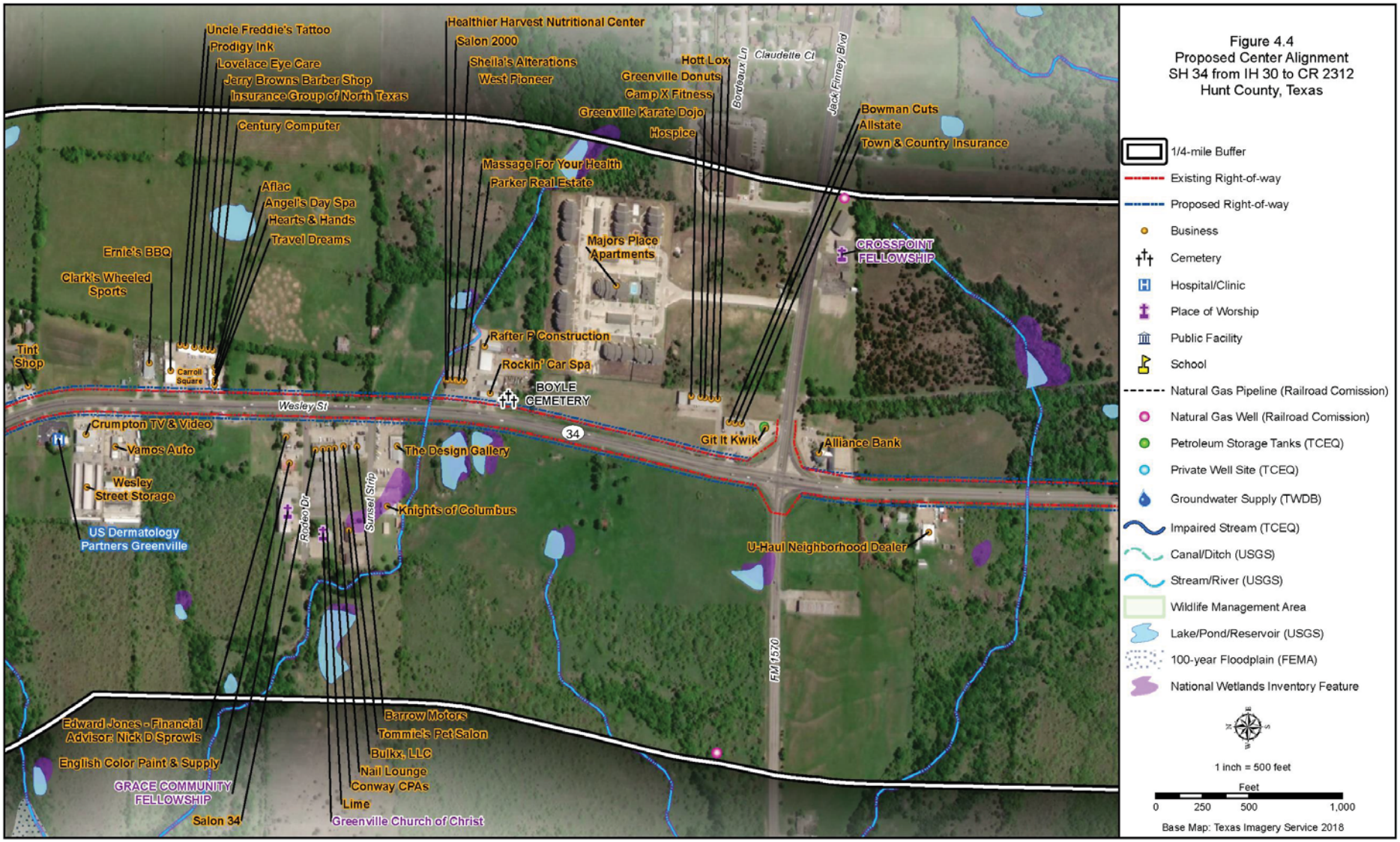
Figure 4.4
Proposed Center Alignment
SH 34 from IH 30 to CR 2312
Hunt County, Texas
1/4-mile Buffer
Existing Right-of-way
Proposed Right-of-way
Business
Cemetery
Hospital/Clinic
Place of Worship
Public Facility
School
Natural Gas Pipeline (Railroad Comission)
Natural Gas Well (Railroad Comission)
Petroleum Storage Tanks (TCEQ)
Private Well Site (TCEQ)
Groundwater Supply (TWDB)
Impaired Stream (TCEQ)
Canal/Ditch (USGS)
Stream/River (USGS)
Wildlife Management Area
Lake/Pond/Reservoir (USGS)
100-year Floodplain (FEMA)
National Wetlands Inventory Feature
1 inch = 500 feet
Feet
0 250 500 1,000
Base Map: Texas Imagery Service 2018
Uncle Freddie's Tattoo
Prodigy Ink
Lovelace Eye Care
Jerry Browns Barber Shop
Insurance Group of North Texas
Century Computer
Aflac
Angel's Day Spa
Hearts & Hands
Travel Dreams
Ernie's BBQ
Clark's Wheeled Sports
Tint Shop
Carroll Square
Healthier Harvest Nutritional Center
Salon 2000
Sheila's Alterations
West Pioneer
Massage For Your Health
Parker Real Estate
Rafter P Construction
Rockin' Car Spa
BOYLE CEMETERY
Majors Place Apartments
Hott Lox
Greenville Donuts
Camp X Fitness
Greenville Karate Dojo
Hospice
Bordeaux Ln
Claudette Ct
Jack Finney Blvd
Bowman Cuts
Allstate
Town & Country Insurance
CROSSPOINT FELLOWSHIP
Wesley St
34
Crumpton TV & Video
Vamos Auto
Wesley Street Storage
US Dermatology Partners Greenville
The Design Gallery
Knights of Columbus
Rodeo Dr
Sunset Strip
Git It Kwik
Alliance Bank
U-Haul Neighborhood Dealer
FM 1570
Edward Jones - Financial Advisor: Nick D Sprowls
English Color Paint & Supply
GRACE COMMUNITY FELLOWSHIP
Salon 34
Barrow Motors
Tommie's Pet Salon
Bulkx, LLC
Nail Lounge
Conway CPAs
Lime
Greenville Church of Christ

Figure 4.5
Proposed Center Alignment
SH 34 from IH 30 to CR 2312
Hunt County, Texas
1/4-mile Buffer
Existing Right-of-way
Proposed Right-of-way
Business
Cemetery
Hospital/Clinic
Place of Worship
Public Facility
School
Natural Gas Pipeline (Railroad Comission)
Natural Gas Well (Railroad Comission)
Petroleum Storage Tanks (TCEQ)
Private Well Site (TCEQ)
Groundwater Supply (TWDB)
Impaired Stream (TCEQ)
Canal/Ditch (USGS)
Stream/River (USGS)
Wildlife Management Area
Lake/Pond/Reservoir (USGS)
100-year Floodplain (FEMA)
National Wetlands Inventory Feature
1 inch = 500 feet
Feet
0 250 500 1,000
Base Map: Texas Imagery Service 2018
Bethel Dr
Jed Ln
Pearl St
Town & Country Estates
Auto Doc
Cornerstone Community Church of the Nazarene
Greenville Carpet
Hayter St
Fulton Dr
Luna Dr
San Vincente Blvd
Bethel Rd
34
Wesley St
HILLSIDE CHURCH OF CHRIST
2182

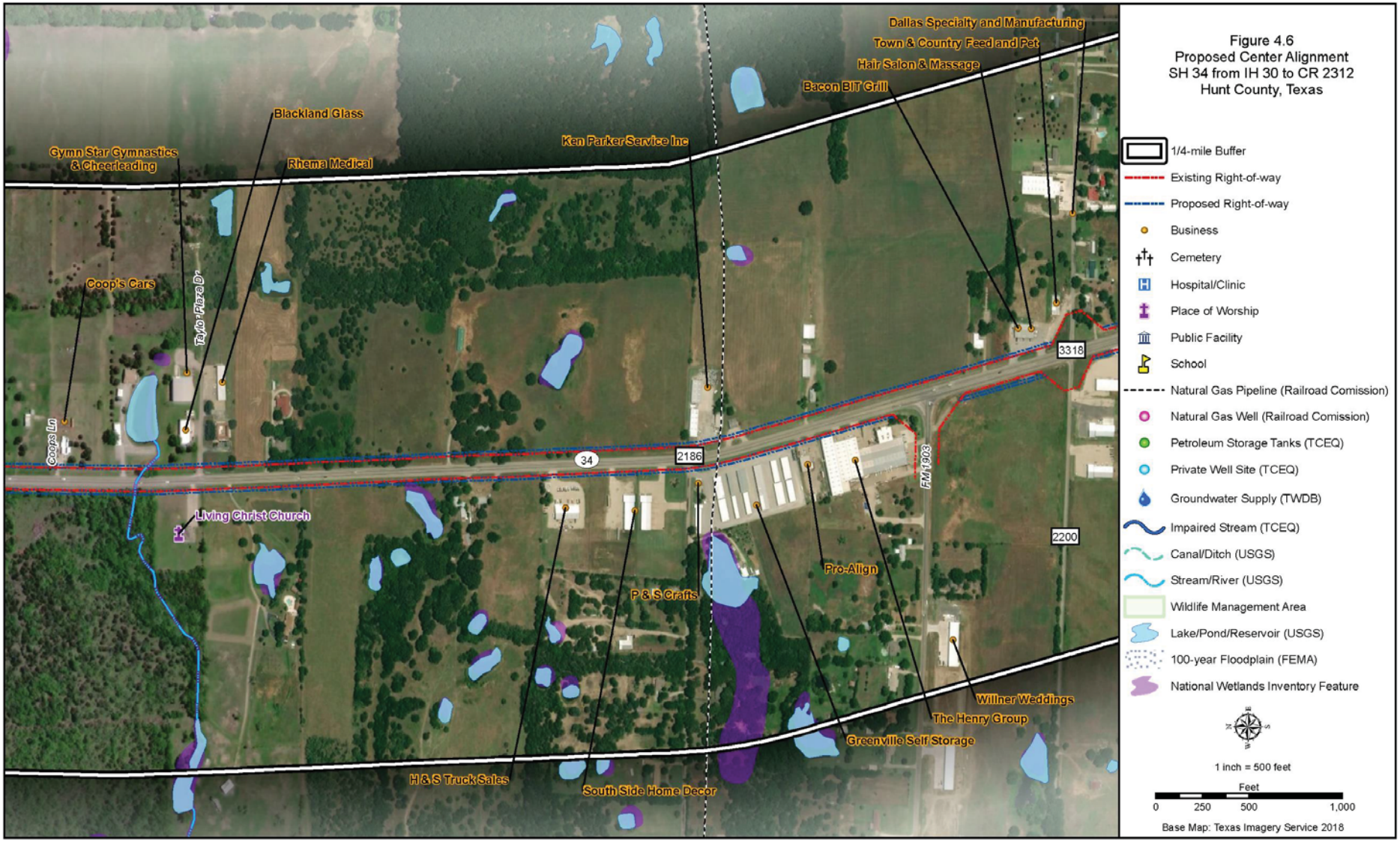
Dallas Specialty and Manufacturing
Town & Country Feed and Pet
Hair Salon & Massage
Bacon BIT Grill
Blackland Glass
Ken Parker Service Inc
Gymn Star Gymnastics & Cheerleading
Rhema Medical
Coop's Cars
Taylor Plaza Dr
Coops Ln
34
2186
3318
FM 1903
2200
Living Christ Church
Pro-Align
P & S Crafts
Willner Weddings
The Henry Group
Greenville Self Storage
H & S Truck Sales
South Side Home Decor
Figure 4.6
Proposed Center Alignment
SH 34 from IH 30 to CR 2312
Hunt County, Texas
1/4-mile Buffer
Existing Right-of-way
Proposed Right-of-way
Business
Cemetery
Hospital/Clinic
Place of Worship
Public Facility
School
Natural Gas Pipeline (Railroad Comission)
Natural Gas Well (Railroad Comission)
Petroleum Storage Tanks (TCEQ)
Private Well Site (TCEQ)
Groundwater Supply (TWDB)
Impaired Stream (TCEQ)
Canal/Ditch (USGS)
Stream/River (USGS)
Wildlife Management Area
Lake/Pond/Reservoir (USGS)
100-year Floodplain (FEMA)
National Wetlands Inventory Feature
1 inch = 500 feet
Feet
0 250 500 1,000
Base Map: Texas Imagery Service 2018

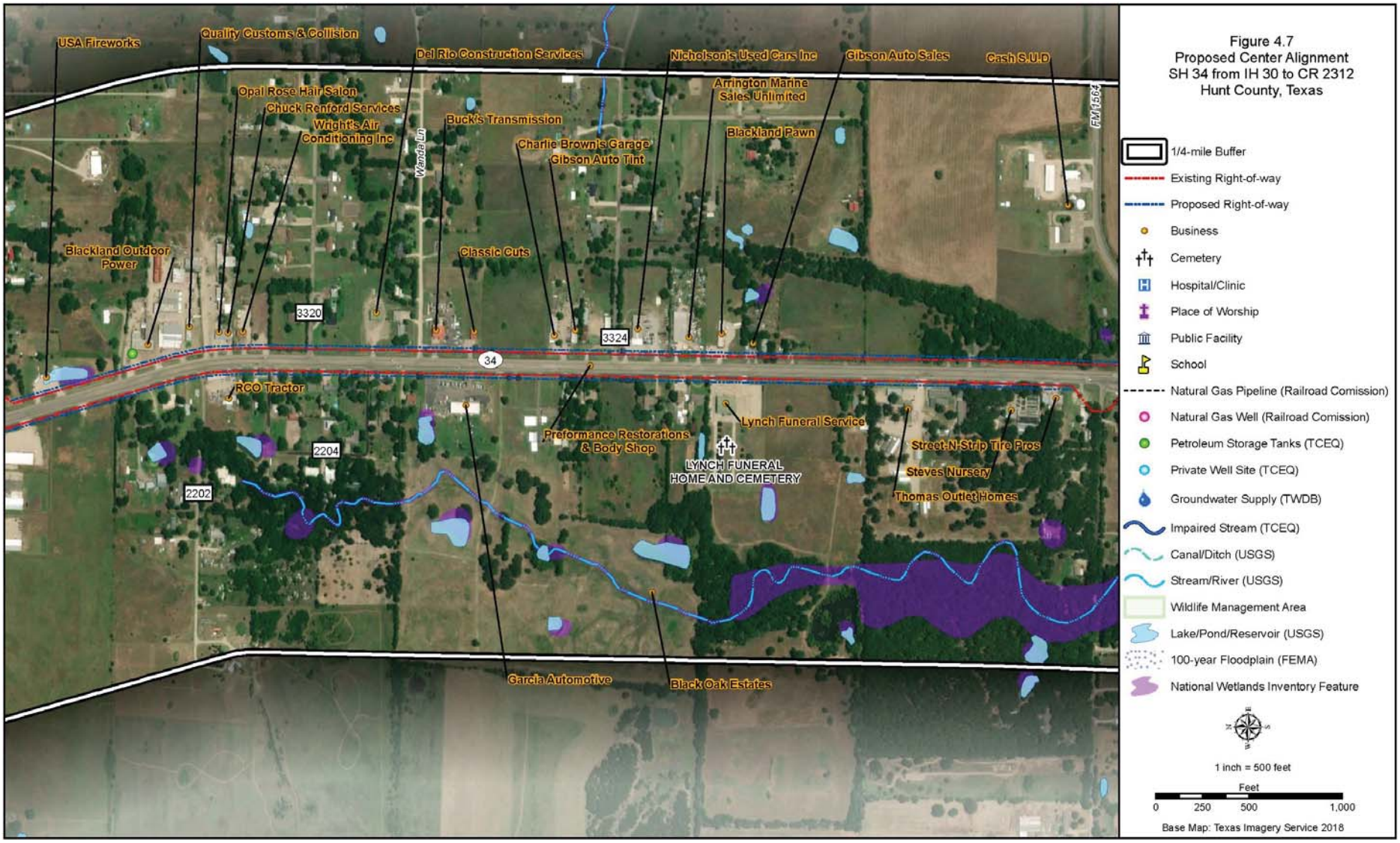
USA Fireworks
Quality Customs & Collision
Del Rio Construction Services
Nicholson's Used Cars Inc
Gibson Auto Sales
Cash S.U.D
Opal Rose Hair Salon
Chuck Renford Services
Wright's Air Conditioning Inc
Wanda Ln
Buck's Transmission
Charlie Brown's Garage
Gibson Auto Tint
Arrington Marine Sales Unlimited
Blackland Pawn
FM 1564
Blackland Outdoor Power
Classic Cuts
3320
3324
34
RCO Tractor
Lynch Funeral Service
Preformance Restorations & Body Shop
LYNCH FUNERAL HOME AND CEMETERY
Street-N-Strip Tire Pros
Steves Nursery
Thomas Outlet Homes
2204
2202
Garcia Automotive
Black Oak Estates
Figure 4.7
Proposed Center Alignment
SH 34 from IH 30 to CR 2312
Hunt County, Texas
1/4-mile Buffer
Existing Right-of-way
Proposed Right-of-way
Business
Cemetery
Hospital/Clinic
Place of Worship
Public Facility
School
Natural Gas Pipeline (Railroad Comission)
Natural Gas Well (Railroad Comission)
Petroleum Storage Tanks (TCEQ)
Private Well Site (TCEQ)
Groundwater Supply (TWDB)
Impaired Stream (TCEQ)
Canal/Ditch (USGS)
Stream/River (USGS)
Wildlife Management Area
Lake/Pond/Reservoir (USGS)
100-year Floodplain (FEMA)
National Wetlands Inventory Feature
1 inch = 500 feet
Feet
0 250 500 1,000
Base Map: Texas Imagery Service 2018

Figure 4.8
Proposed Center Alignment
SH 34 from IH 30 to CR 2312
Hunt County, Texas
Reames Market
Dollar General
Cash Fire Dept
HARVEST BIBLE CHURCH
34
2236
2238
2240
2242
SIMMONS CEMETERY
Self Storage
K-9 Pro
Cash RV Park
Eldon RV and Mobile Repair
Dynamite Fireworks
FM 1564
1/4-mile Buffer
Existing Right-of-way
Proposed Right-of-way
Business
Cemetery
Hospital/Clinic
Place of Worship
Public Facility
School
Natural Gas Pipeline (Railroad Comission)
Natural Gas Well (Railroad Comission)
Petroleum Storage Tanks (TCEQ)
Private Well Site (TCEQ)
Groundwater Supply (TWDB)
Impaired Stream (TCEQ)
Canal/Ditch (USGS)
Stream/River (USGS)
Wildlife Management Area
Lake/Pond/Reservoir (USGS)
100-year Floodplain (FEMA)
National Wetlands Inventory Feature
1 inch = 500 feet
Feet
0
250
500
1,000
Base Map: Texas Imagery Service 2018

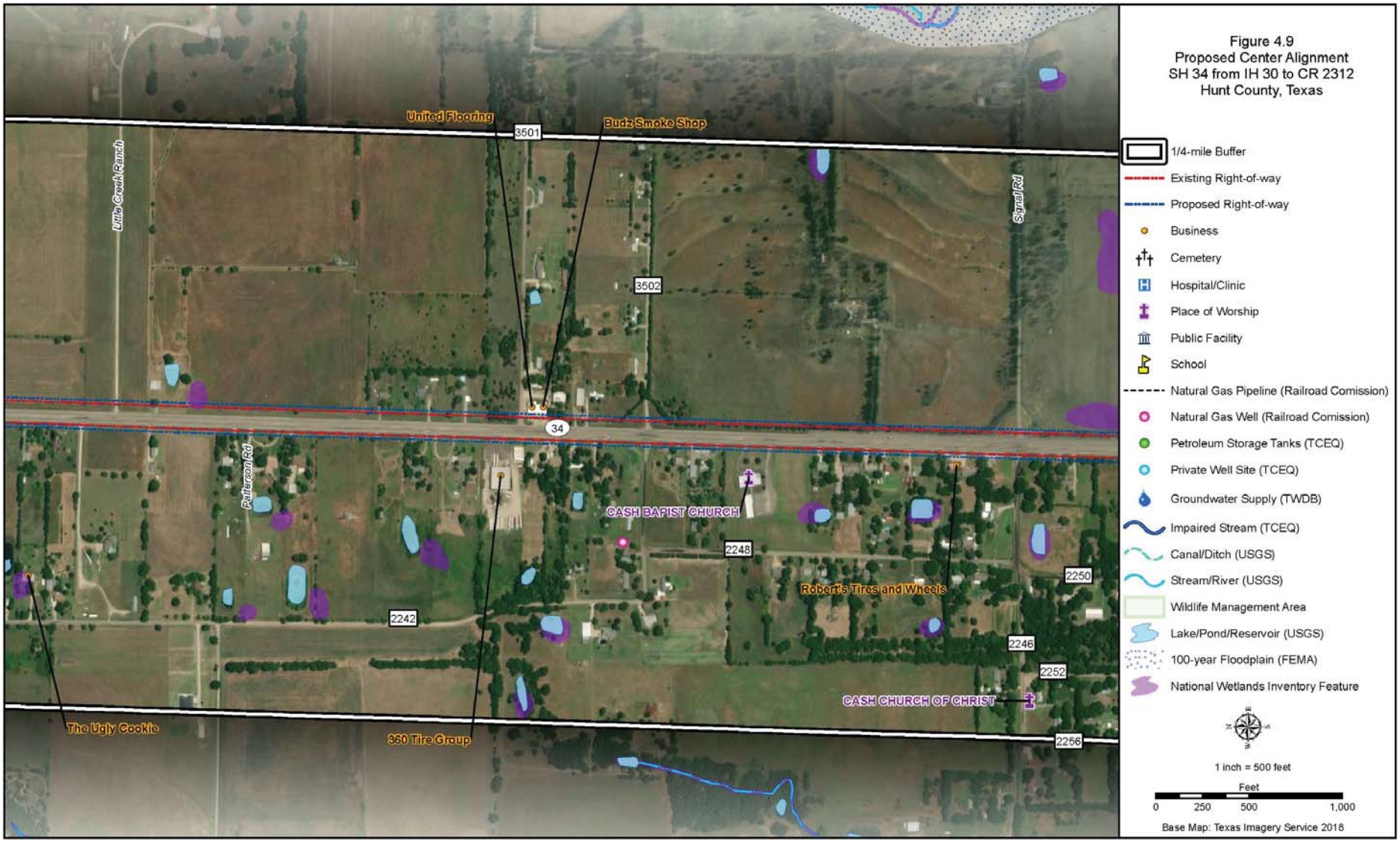

Figure 4.9
Proposed Center Alignment
SH 34 from IH 30 to CR 2312
Hunt County, Texas

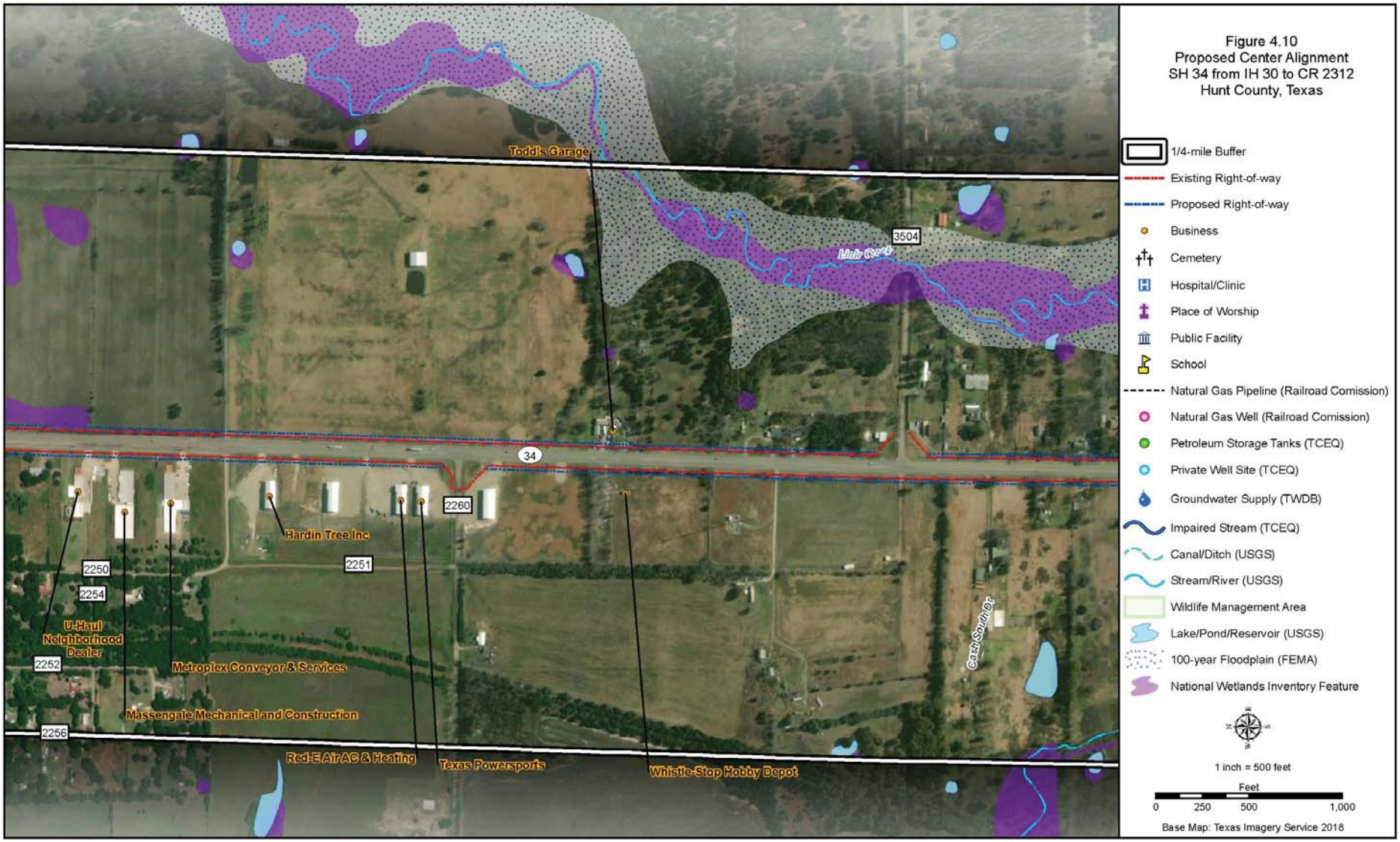
Figure 4.10
Proposed Center Alignment
SH 34 from IH 30 to CR 2312
Hunt County, Texas
1/4-mile Buffer
Existing Right-of-way
Proposed Right-of-way
Business
Cemetery
Hospital/Clinic
Place of Worship
Public Facility
School
Natural Gas Pipeline (Railroad Comission)
Natural Gas Well (Railroad Comission)
Petroleum Storage Tanks (TCEQ)
Private Well Site (TCEQ)
Groundwater Supply (TWDB)
Impaired Stream (TCEQ)
Canal/Ditch (USGS)
Stream/River (USGS)
Wildlife Management Area
Lake/Pond/Reservoir (USGS)
100-year Floodplain (FEMA)
National Wetlands Inventory Feature
1 inch = 500 feet
Feet
0
250
500
1,000
Base Map: Texas Imagery Service 2018
Todd's Garage
3504
Little Creek
34
2260
Hardin Tree Inc
2251
2250
2254
U-Haul Neighborhood Dealer
2252
Metroplex Conveyor & Services
Massengale Mechanical and Construction
2256
Red-E Air AC & Heating
Texas Powersports
Whistle-Stop Hobby Depot
Cash Southley

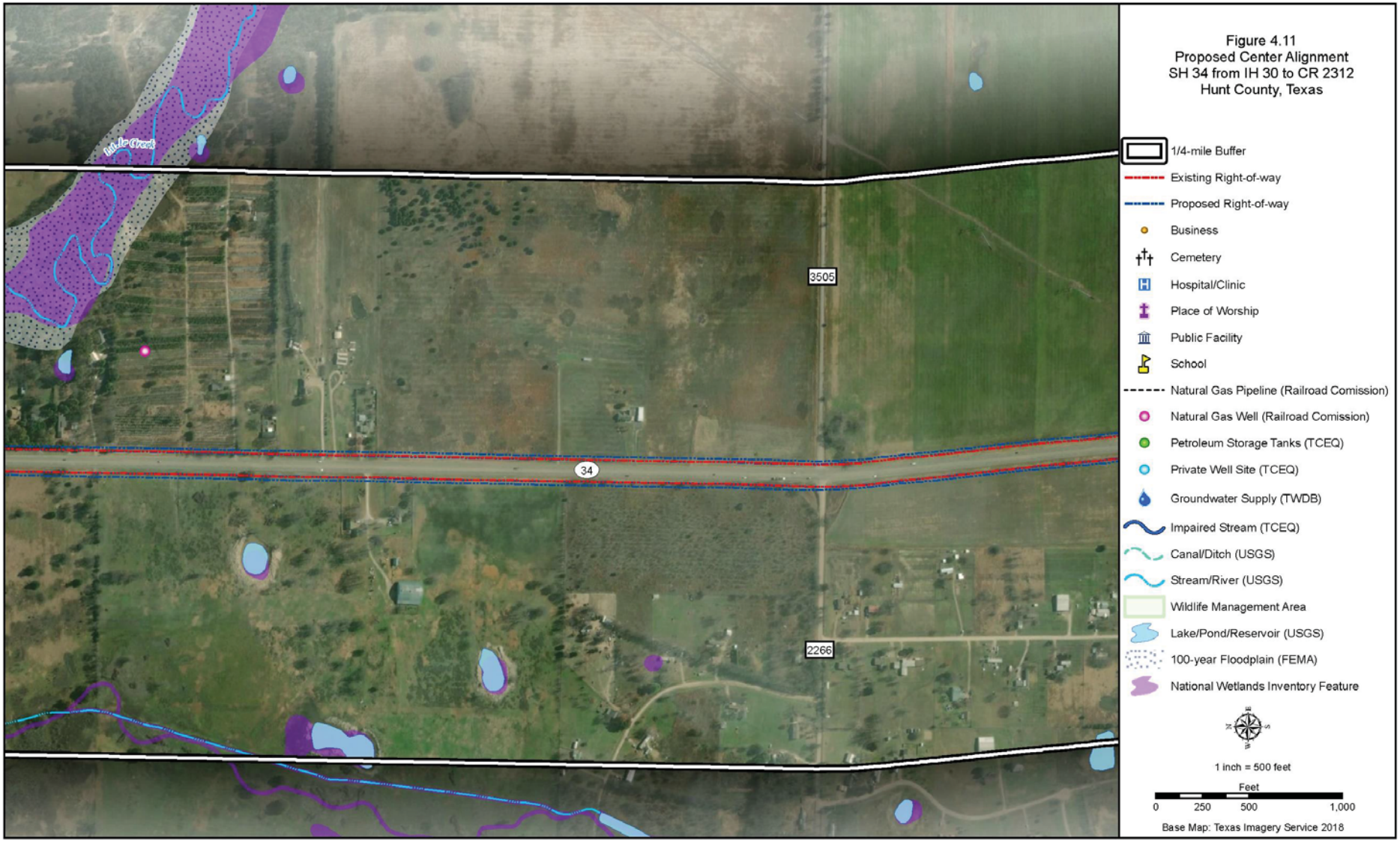
Figure 4.11
Proposed Center Alignment
SH 34 from IH 30 to CR 2312
Hunt County, Texas
1/4-mile Buffer
Existing Right-of-way
Proposed Right-of-way
Business
Cemetery
Hospital/Clinic
Place of Worship
Public Facility
School
Natural Gas Pipeline (Railroad Comission)
Natural Gas Well (Railroad Comission)
Petroleum Storage Tanks (TCEQ)
Private Well Site (TCEQ)
Groundwater Supply (TWDB)
Impaired Stream (TCEQ)
Canal/Ditch (USGS)
Stream/River (USGS)
Wildlife Management Area
Lake/Pond/Reservoir (USGS)
100-year Floodplain (FEMA)
National Wetlands Inventory Feature
1 inch = 500 feet
Feet
0
250
500
1,000
Base Map: Texas Imagery Service 2018
3505
34
2266

Figure 4.12
Proposed Center Alignment
SH 34 from IH 30 to CR 2312
Hunt County, Texas
1/4-mile Buffer
Existing Right-of-way
Proposed Right-of-way
Business
Cemetery
Hospital/Clinic
Place of Worship
Public Facility
School
Natural Gas Pipeline (Railroad Comission)
Natural Gas Well (Railroad Comission)
Petroleum Storage Tanks (TCEQ)
Private Well Site (TCEQ)
Groundwater Supply (TWDB)
Impaired Stream (TCEQ)
Canal/Ditch (USGS)
Stream/River (USGS)
Wildlife Management Area
Lake/Pond/Reservoir (USGS)
100-year Floodplain (FEMA)
National Wetlands Inventory Feature
1 inch = 500 feet
Feet
0
250
500
1,000
Base Map: Texas Imagery Service 2018
Faith
Goodness
Gentleness
Kindness
Peace
Patience
Joy
FM 2101
Love
Onstead Family Complex
BOLES CHILDRENS HOME
34
2272

Figure 4.13
Proposed Center Alignment
SH 34 from IH 30 to CR 2312
Hunt County, Texas
Onstead Family Complex
BOLES CHILDRENS HOME
Patience
Joy
Love
34
1/4-mile Buffer
Existing Right-of-way
Proposed Right-of-way
Business
Cemetery
Hospital/Clinic
Place of Worship
Public Facility
School
Natural Gas Pipeline (Railroad Comission)
Natural Gas Well (Railroad Comission)
Petroleum Storage Tanks (TCEQ)
Private Well Site (TCEQ)
Groundwater Supply (TWDB)
Impaired Stream (TCEQ)
Canal/Ditch (USGS)
Stream/River (USGS)
Wildlife Management Area
Lake/Pond/Reservoir (USGS)
100-year Floodplain (FEMA)
National Wetlands Inventory Feature
1 inch = 500 feet
Feet
0
250
500
1,000
Base Map: Texas Imagery Service 2018

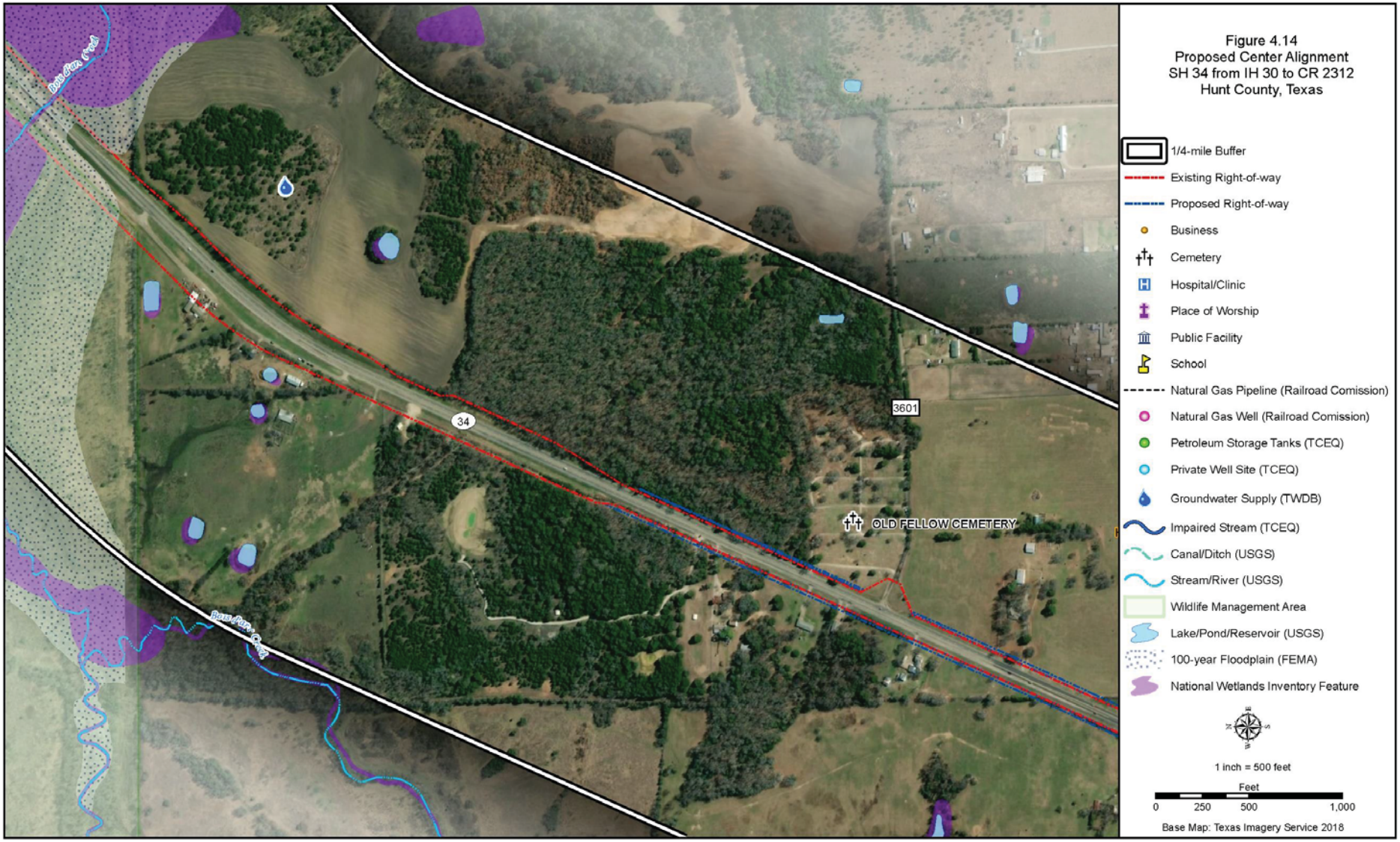
Figure 4.14
Proposed Center Alignment
SH 34 from IH 30 to CR 2312
Hunt County, Texas
1/4-mile Buffer
Existing Right-of-way
Proposed Right-of-way
Business
Cemetery
Hospital/Clinic
Place of Worship
Public Facility
School
Natural Gas Pipeline (Railroad Comission)
Natural Gas Well (Railroad Comission)
Petroleum Storage Tanks (TCEQ)
Private Well Site (TCEQ)
Groundwater Supply (TWDB)
Impaired Stream (TCEQ)
Canal/Ditch (USGS)
Stream/River (USGS)
Wildlife Management Area
Lake/Pond/Reservoir (USGS)
100-year Floodplain (FEMA)
National Wetlands Inventory Feature
1 inch = 500 feet
Feet
0
250
500
1,000
Base Map: Texas Imagery Service 2018
34
3601
OLD FELLOW CEMETERY
Bass Pen Creek

Figure 4.15
Proposed Center Alignment
SH 34 from IH 30 to CR 2312
Hunt County, Texas
1/4-mile Buffer
Existing Right-of-way
Proposed Right-of-way
Business
Cemetery
Hospital/Clinic
Place of Worship
Public Facility
School
Natural Gas Pipeline (Railroad Comission)
Natural Gas Well (Railroad Comission)
Petroleum Storage Tanks (TCEQ)
Private Well Site (TCEQ)
Groundwater Supply (TWDB)
Impaired Stream (TCEQ)
Canal/Ditch (USGS)
Stream/River (USGS)
Wildlife Management Area
Lake/Pond/Reservoir (USGS)
100-year Floodplain (FEMA)
National Wetlands Inventory Feature
1 inch = 500 feet
Feet
0 250 500 1,000
Base Map: Texas Imagery Service 2018
3601
3602
OLD FELLOW CEMETERY
Lake Area Shared Ministries Food Pantry
Hunt County Kids Inc
Smartstyle Family Hair Salon
QUINLAN CHURCH OF CHRIST
Self Storage
Castillo's Tire Shop
A-1 Fireworks
Just Pets
SUBWAY Restaurants (Wal-Mart)
Walmart Supercenter
Exit Realty Pinnacle Group
Dairy Queen
Whataburger
Boost Mobile
Quinlan Automotive
Pizza Hut
Auto Zone
Panther Shaved Ice
34
United States Post Office
Texas Land and Lakes
Bryant & Sons Electric
Mc Donald's
Kirby
Dollar Tree
LYTAL STADIUM
Elm St
Donuts Shaved Ice & Smoothie Bar
O'Reilly Auto Parts
Panther Path
Windmill Cir
TRANSFORMATION CHURCH OF GOD
Alley
College Street
Clardy Dr
THOMPSON MIDDLE SCHOOL
Greenway Dr
Graham's Farm Fresh Produce
QUINLAN ISD CENTRAL ADMINISTRATION
Martin St
2ND St
Northside Dr
Laura Ave
Mcadilly
Picadilly St
1St St
276
Richmond
Ashby St
Cannon

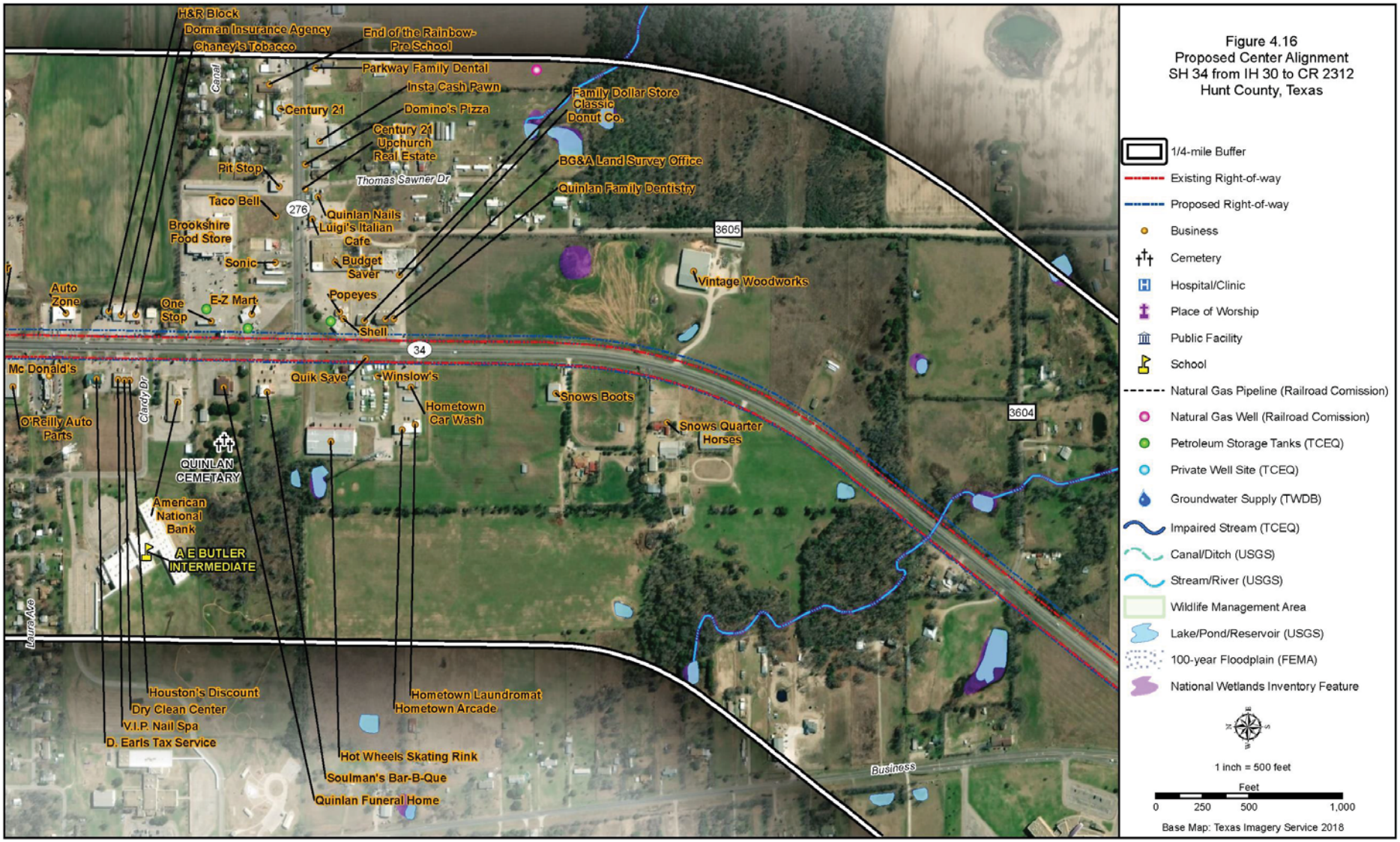
Figure 4.16
Proposed Center Alignment
SH 34 from IH 30 to CR 2312
Hunt County, Texas
1/4-mile Buffer
Existing Right-of-way
Proposed Right-of-way
Business
Cemetery
Hospital/Clinic
Place of Worship
Public Facility
School
Natural Gas Pipeline (Railroad Comission)
Natural Gas Well (Railroad Comission)
Petroleum Storage Tanks (TCEQ)
Private Well Site (TCEQ)
Groundwater Supply (TWDB)
Impaired Stream (TCEQ)
Canal/Ditch (USGS)
Stream/River (USGS)
Wildlife Management Area
Lake/Pond/Reservoir (USGS)
100-year Floodplain (FEMA)
National Wetlands Inventory Feature
1 inch = 500 feet
Feet
0 250 500 1,000
Base Map: Texas Imagery Service 2018
H&R Block
Dorman Insurance Agency
Chaney's Tobacco
End of the Rainbow-Pre School
Parkway Family Dental
Insta Cash Pawn
Century 21
Domino's Pizza
Family Dollar Store
Classic Donut Co.
Century 21 Upchurch Real Estate
BG&A Land Survey Office
Pit Stop
Thomas Sawner Dr
Quinlan Family Dentistry
Taco Bell
276
Quinlan Nails
Luigi's Italian Cafe
Brookshire Food Store
3605
Sonic
Budget Saver
Vintage Woodworks
Auto Zone
One Stop
E-Z Mart
Popeyes
Shell
34
Mc Donald's
Quik Save
Winslow's
Snows Boots
Hometown Car Wash
3604
O'Reilly Auto Parts
Clardy Dr
Snows Quarter Horses
QUINLAN CEMETARY
American National Bank
A E BUTLER INTERMEDIATE
Laura Ave
Houston's Discount
Dry Clean Center
V.I.P. Nail Spa
D. Earls Tax Service
Hometown Laundromat
Hometown Arcade
Hot Wheels Skating Rink
Soulman's Bar-B-Que
Quinlan Funeral Home
Business

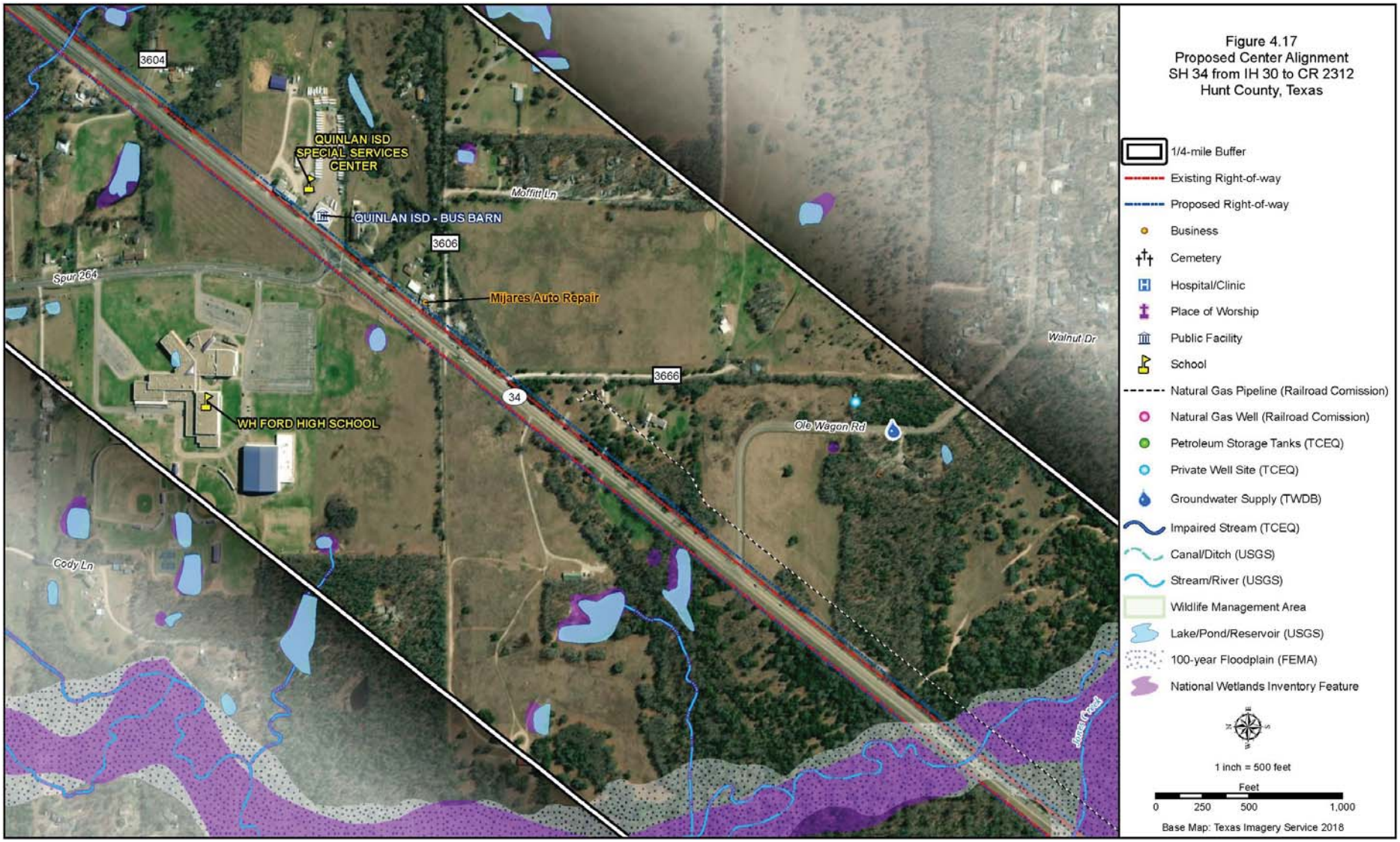
Figure 4.17
Proposed Center Alignment
SH 34 from IH 30 to CR 2312
Hunt County, Texas
3604
QUINLAN ISD
SPECIAL SERVICES
CENTER
QUINLAN ISD - BUS BARN
Moffitt Ln
3606
Spur 264
Mijares Auto Repair
3666
34
WH FORD HIGH SCHOOL
Ole Wagon Rd
Walnut Dr
Cody Ln
1/4-mile Buffer
Existing Right-of-way
Proposed Right-of-way
Business
Cemetery
Hospital/Clinic
Place of Worship
Public Facility
School
Natural Gas Pipeline (Railroad Comission)
Natural Gas Well (Railroad Comission)
Petroleum Storage Tanks (TCEQ)
Private Well Site (TCEQ)
Groundwater Supply (TWDB)
Impaired Stream (TCEQ)
Canal/Ditch (USGS)
Stream/River (USGS)
Wildlife Management Area
Lake/Pond/Reservoir (USGS)
100-year Floodplain (FEMA)
National Wetlands Inventory Feature
1 inch = 500 feet
Feet
0
250
500
1,000
Base Map: Texas Imagery Service 2018

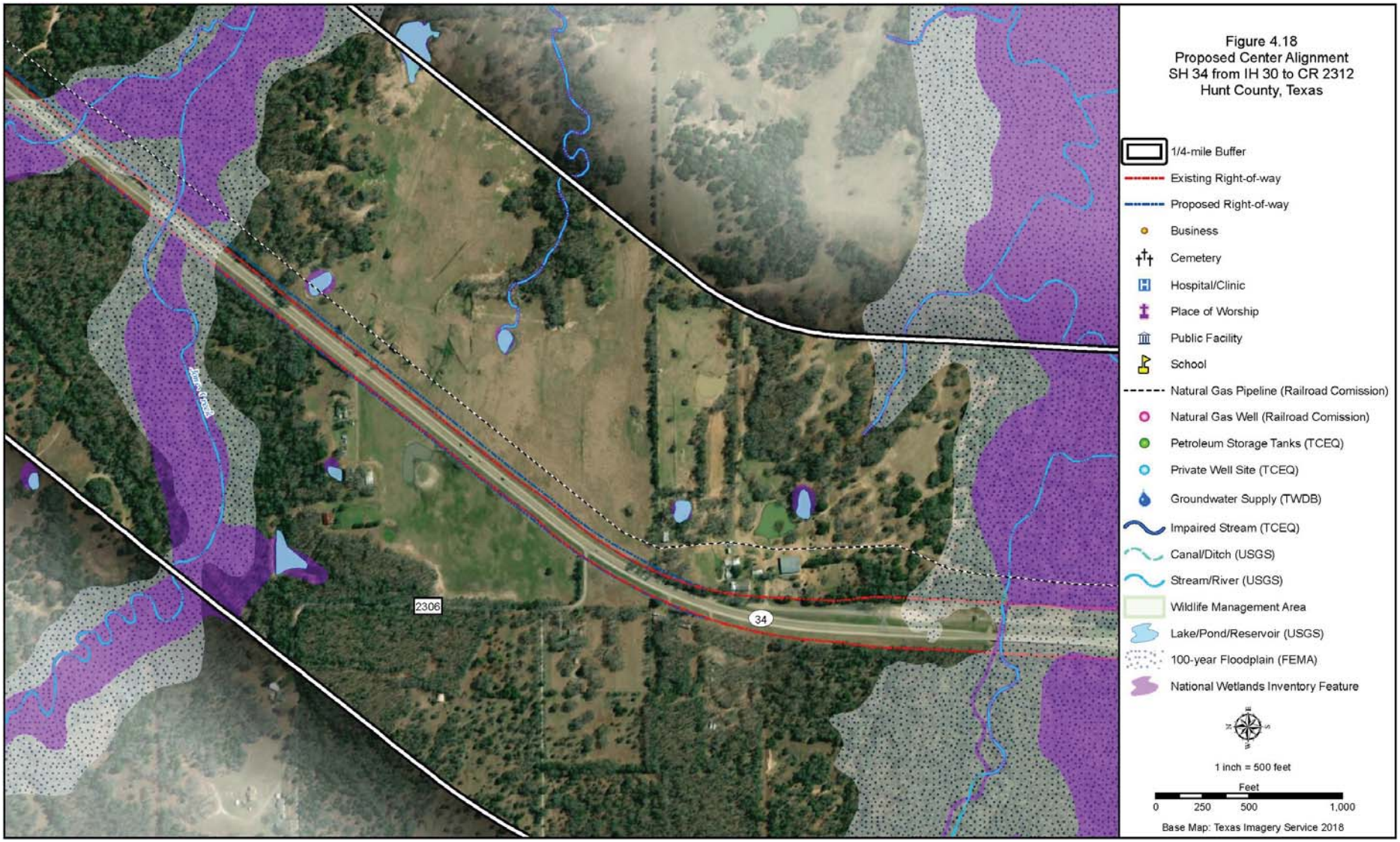
Figure 4.18
Proposed Center Alignment
SH 34 from IH 30 to CR 2312
Hunt County, Texas
1/4-mile Buffer
Existing Right-of-way
Proposed Right-of-way
Business
Cemetery
Hospital/Clinic
Place of Worship
Public Facility
School
Natural Gas Pipeline (Railroad Comission)
Natural Gas Well (Railroad Comission)
Petroleum Storage Tanks (TCEQ)
Private Well Site (TCEQ)
Groundwater Supply (TWDB)
Impaired Stream (TCEQ)
Canal/Ditch (USGS)
Stream/River (USGS)
Wildlife Management Area
Lake/Pond/Reservoir (USGS)
100-year Floodplain (FEMA)
National Wetlands Inventory Feature
1 inch = 500 feet
Feet
0
250
500
1,000
Base Map: Texas Imagery Service 2018
2306
34

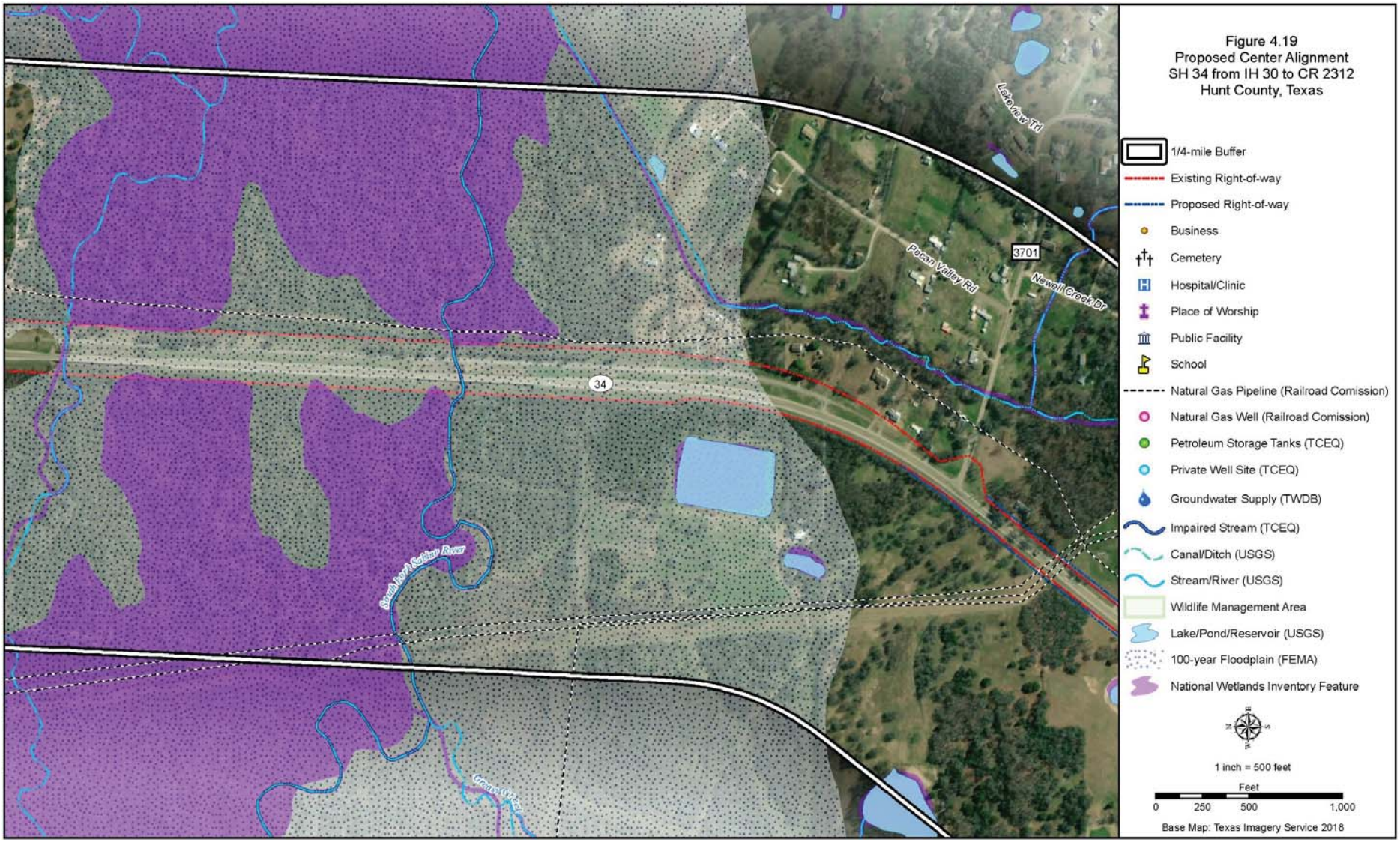
Figure 4.19
Proposed Center Alignment
SH 34 from IH 30 to CR 2312
Hunt County, Texas
1/4-mile Buffer
Existing Right-of-way
Proposed Right-of-way
Business
Cemetery
Hospital/Clinic
Place of Worship
Public Facility
School
Natural Gas Pipeline (Railroad Comission)
Natural Gas Well (Railroad Comission)
Petroleum Storage Tanks (TCEQ)
Private Well Site (TCEQ)
Groundwater Supply (TWDB)
Impaired Stream (TCEQ)
Canal/Ditch (USGS)
Stream/River (USGS)
Wildlife Management Area
Lake/Pond/Reservoir (USGS)
100-year Floodplain (FEMA)
National Wetlands Inventory Feature
1 inch = 500 feet
Feet
0 250 500 1,000
Base Map: Texas Imagery Service 2018
34
3701
Pecan Valley Rd
Newell Creek Dr
Lake View Trl
South Sabine River

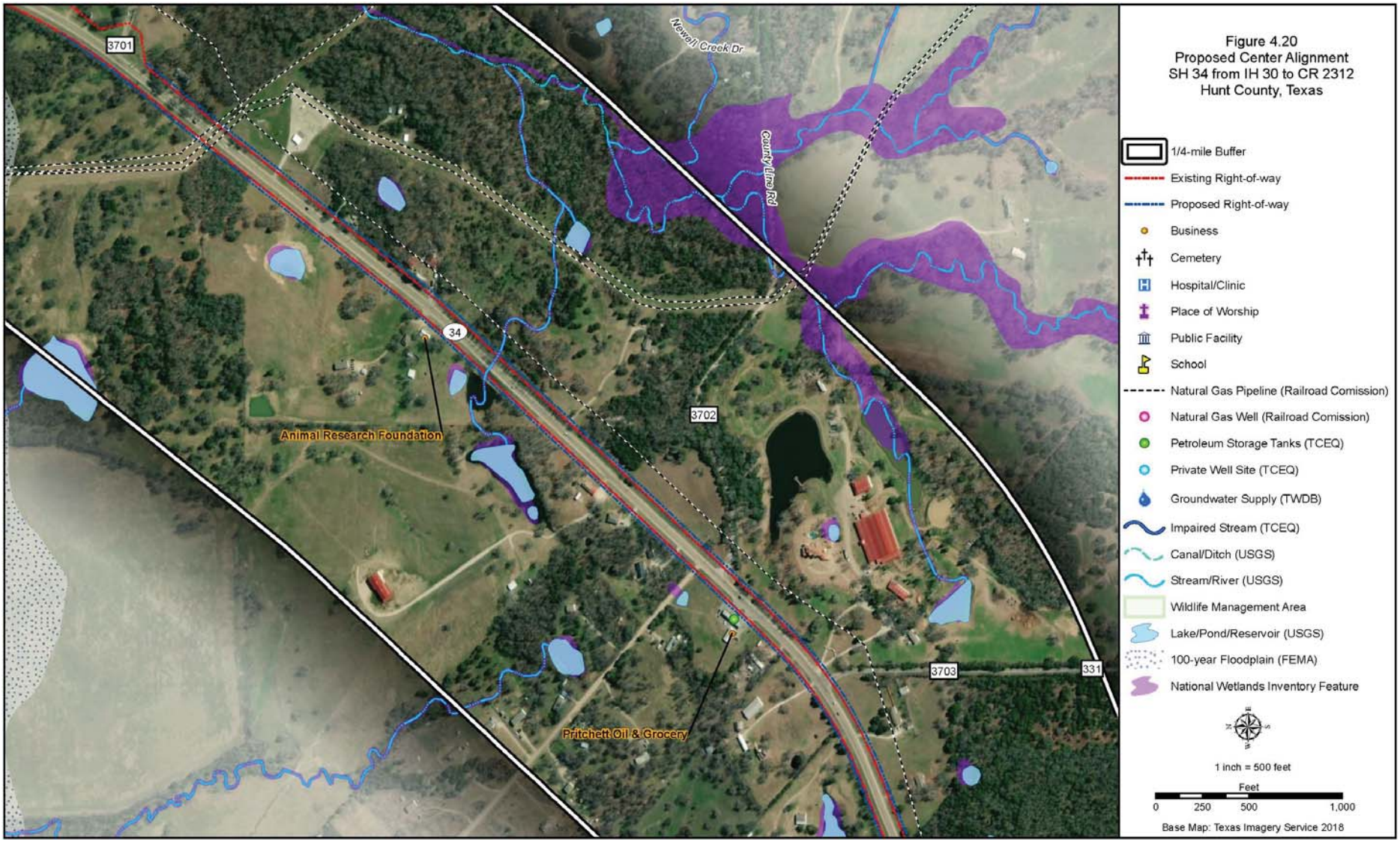
Figure 4.20
Proposed Center Alignment
SH 34 from IH 30 to CR 2312
Hunt County, Texas
1/4-mile Buffer
Existing Right-of-way
Proposed Right-of-way
Business
Cemetery
Hospital/Clinic
Place of Worship
Public Facility
School
Natural Gas Pipeline (Railroad Comission)
Natural Gas Well (Railroad Comission)
Petroleum Storage Tanks (TCEQ)
Private Well Site (TCEQ)
Groundwater Supply (TWDB)
Impaired Stream (TCEQ)
Canal/Ditch (USGS)
Stream/River (USGS)
Wildlife Management Area
Lake/Pond/Reservoir (USGS)
100-year Floodplain (FEMA)
National Wetlands Inventory Feature
1 inch = 500 feet
Feet
0 250 500 1,000
Base Map: Texas Imagery Service 2018
3701
34
3702
3703
331
Newell Creek Dr
County Line Rd
Animal Research Foundation
Pritchett Oil & Grocery

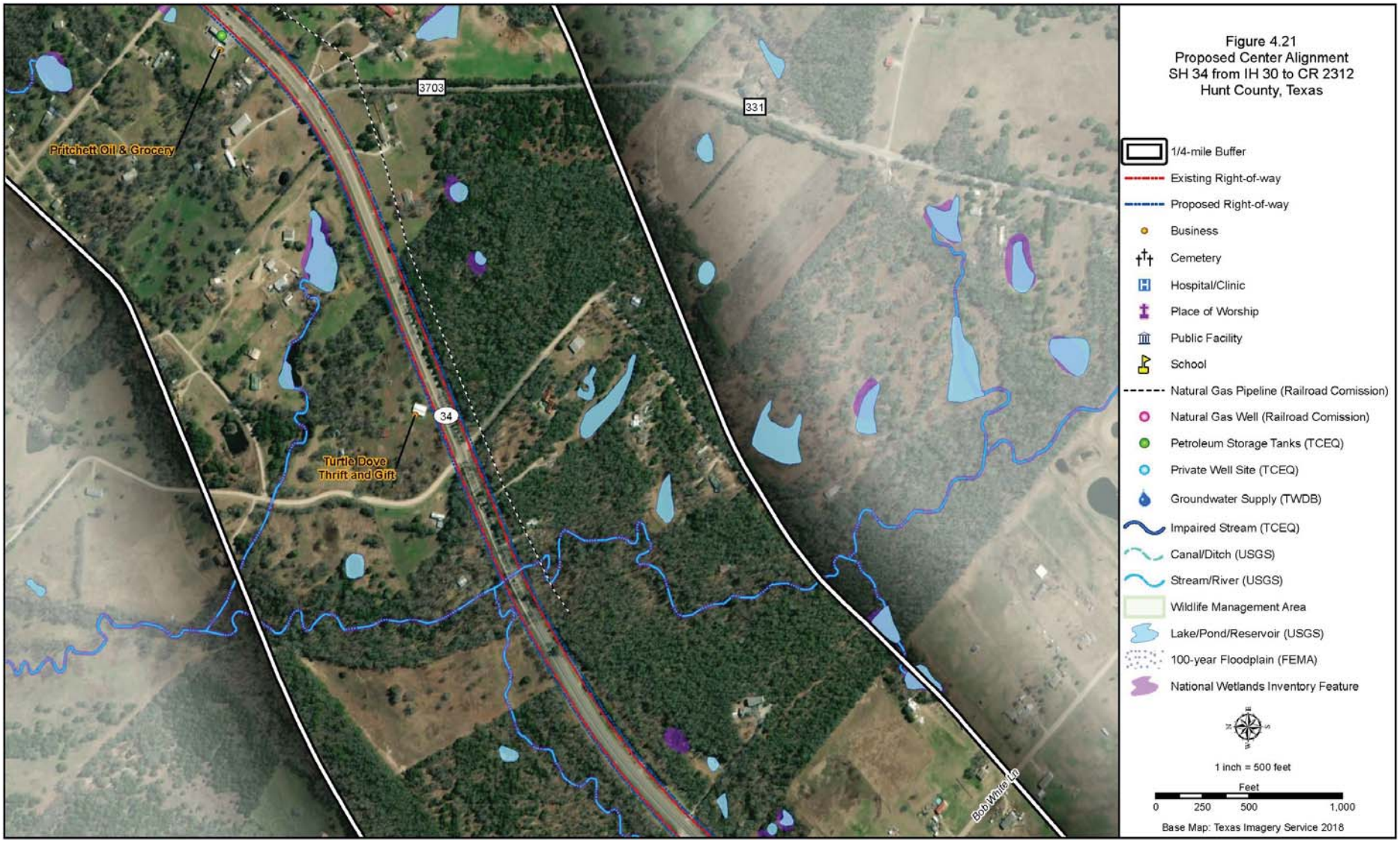

Figure 4.21
Proposed Center Alignment
SH 34 from IH 30 to CR 2312
Hunt County, Texas

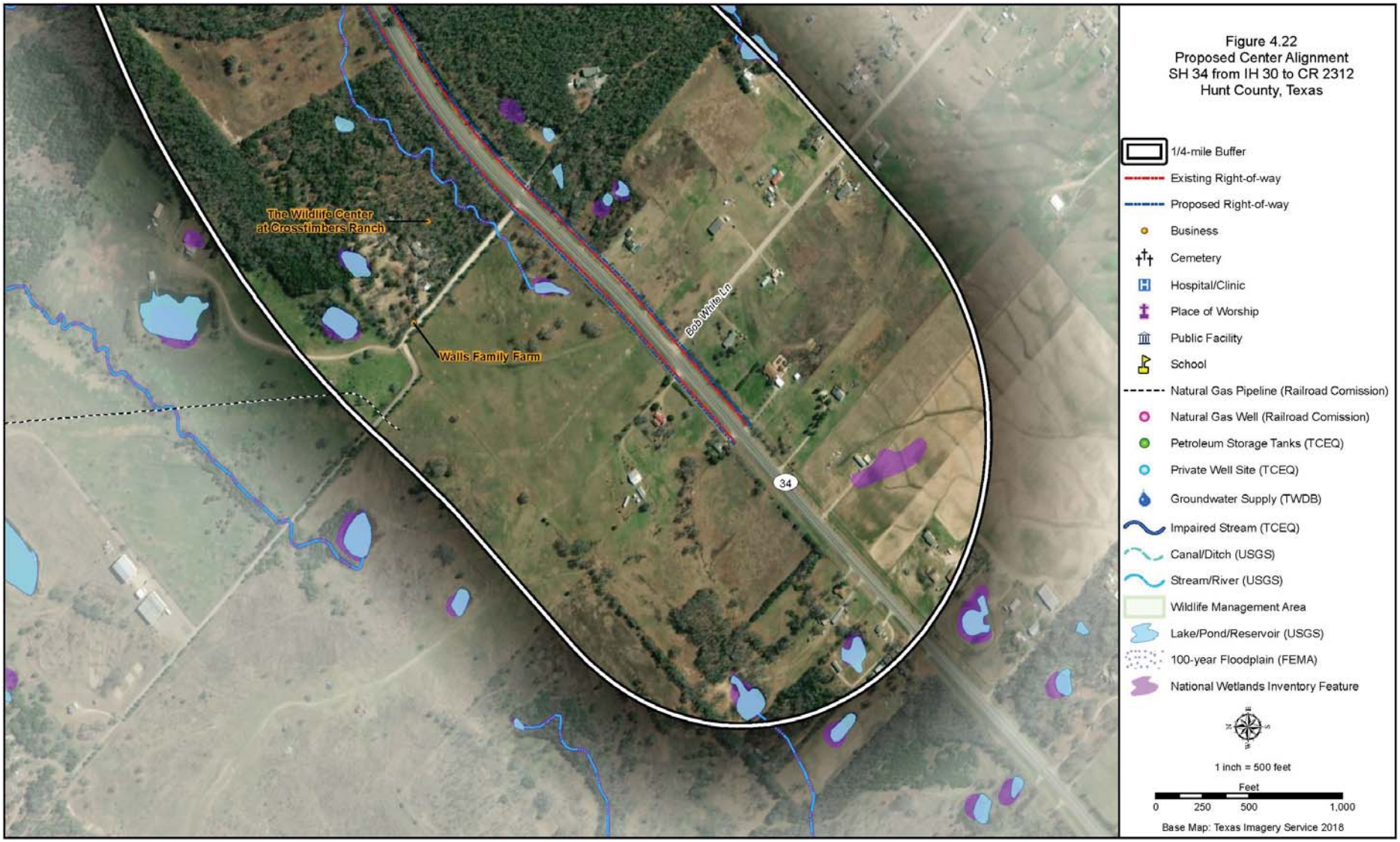

Figure 4.22
Proposed Center Alignment
SH 34 from IH 30 to CR 2312
Hunt County, Texas

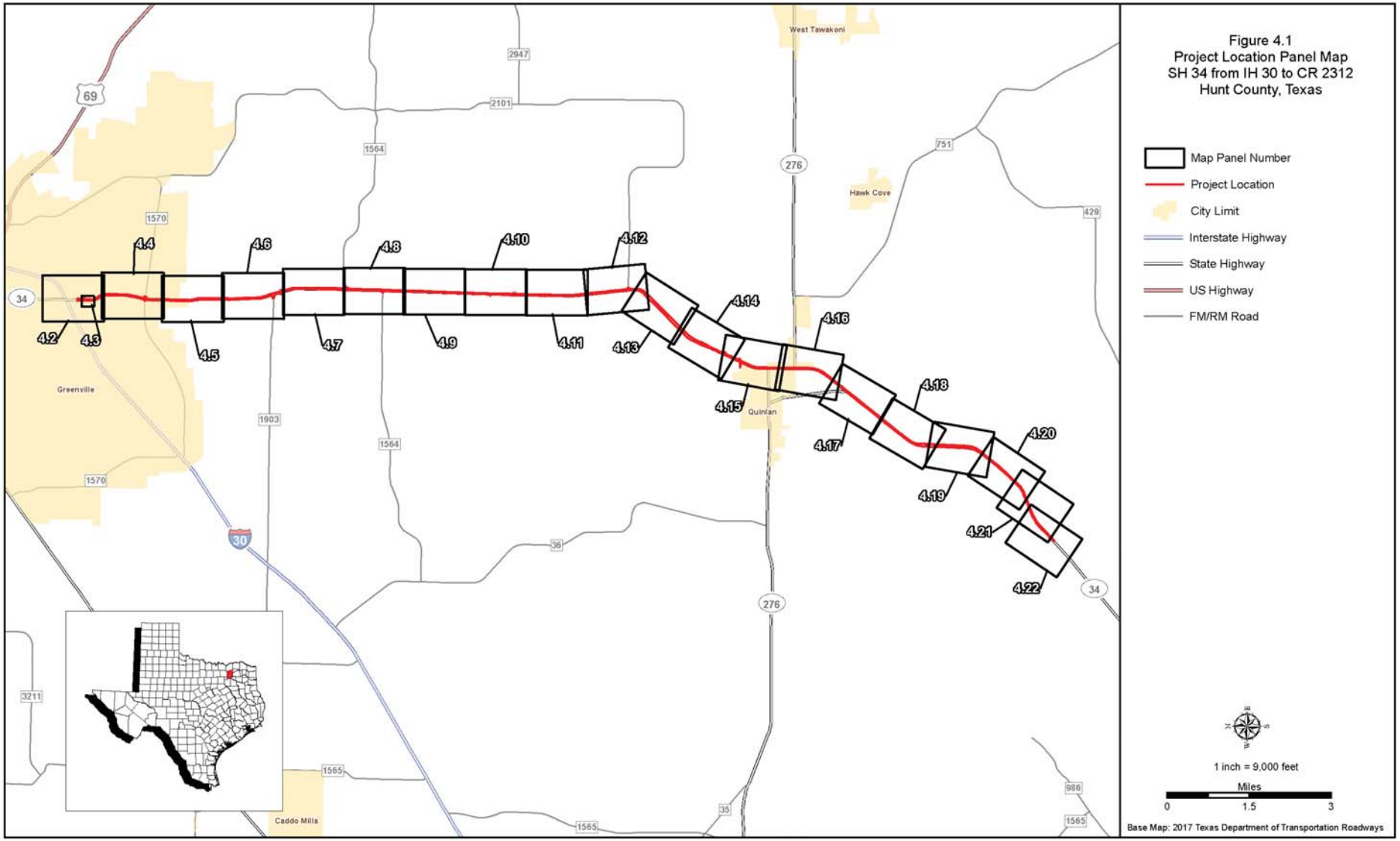
Figure 4.1
Project Location Panel Map
SH 34 from IH 30 to CR 2312
Hunt County, Texas
Map Panel Number
Project Location
City Limit
Interstate Highway
State Highway
US Highway
FM/RM Road
1 inch = 9,000 feet
Miles
0
1.5
3
Base Map: 2017 Texas Department of Transportation Roadways
4.2
4.3
4.4
4.5
4.6
4.7
4.8
4.9
4.10
4.11
4.12
4.13
4.14
4.15
4.16
4.17
4.18
4.19
4.20
4.21
4.22
Greenville
Quinlan
West Tawakoni
Hawk Cove
Caddo Mills
34
69
30
276
2947
2101
1564
1570
1903
751
429
36
35
986
1565
3211

Figure 4.2
Proposed Eastern Alignment
SH 34 from IH 30 to CR 2312
Hunt County, Texas
1/4-mile Buffer
Existing Right-of-way
Proposed Right-of-way
Business
Cemetery
Hospital/Clinic
Place of Worship
Public Facility
School
Natural Gas Pipeline (Railroad Comission)
Natural Gas Well (Railroad Comission)
Petroleum Storage Tanks (TCEQ)
Private Well Site (TCEQ)
Groundwater Supply (TWDB)
Impaired Stream (TCEQ)
Canal/Ditch (USGS)
Stream/River (USGS)
Wildlife Management Area
Lake/Pond/Reservoir (USGS)
100-year Floodplain (FEMA)
National Wetlands Inventory Feature
1 inch = 500 feet
Feet
0 250 500 1,000
Base Map: Texas Imagery Service 2018
Atmos Energy Corporation
Devon Self Storage
Safelite AutoGlass
Flowers Baking
Dalton's Foreign Car Services
RJ's Detail Plus
Farmers Insurance
At Home Texas Real Estate
Bowers Transmission
Apex Supply Company
Greenville Auto Sales
Premier Automotive
Greenville Muffler & Radiator
Taco Cabana
Walmart Supercenter
Auntie Anne's
Greenville Hyundai
Burger King
US Consolidated Farm Service Agency
Express Signs
Dealers Electrical Supply
Tractor Supply
Murphy USA
Red Lobster
America's Mattress
Shell
USAF Recruiting Office
Greenville Discount Tire
Tint Shop
Century 21 First Group
Union Home Mortgage
Joe Gibson Cadillac
RaceTrac
Walgreens Pharmacies
RIDGECREST BAPTIST CHURCH
Schlotzsky's
AT&T Store
Freeway Insurance
Applebee's Grill & Bar
IHOP
Bob's Beauty Supply
Petco
Belk
Staples
Hibbett Sports
Bealls
Shoe Dept. Encore
WESTMINSTER PRESBYTERIAN CHURCH
El Fenix Mexican
Snuffer's Restaurant and Bar
Hampton Inn & Suites
T-Mobile
Tiger Mart
DDS Dentures & Implant Solutions
Tuscan Slice
Vintage & Lace
Dollar Tree
Wings To Go
Quick Care: Crowe IV William T
*Figure 4.3
Holiday Inn Express Hotel & Suites Greenville
NTB
Soulman's Bar-B-Que
Anderson Automotive
Crossroads Veterinary Clinic
Best Western Plus Monica Royale Inn & Suites
Cracker Barrel
Lowe's Home Improvement
Chipotle Mexican Grill
Smoothie King
Chick-fil-A
GameStop
Cotton Patch Cafe
Traders Pky
Broadview St
Garden Dr
Vernon St
Burnett Dr
Terry Pl
Stonewall St
Wesley St
King St
Wren Dr
Kent Ln
Finch Dr
Robin Rd
Chaparral Dr
Traders Cir
Traders Rd
John St
Paul St
Charles St
Bliss St
Halifax St
30
34

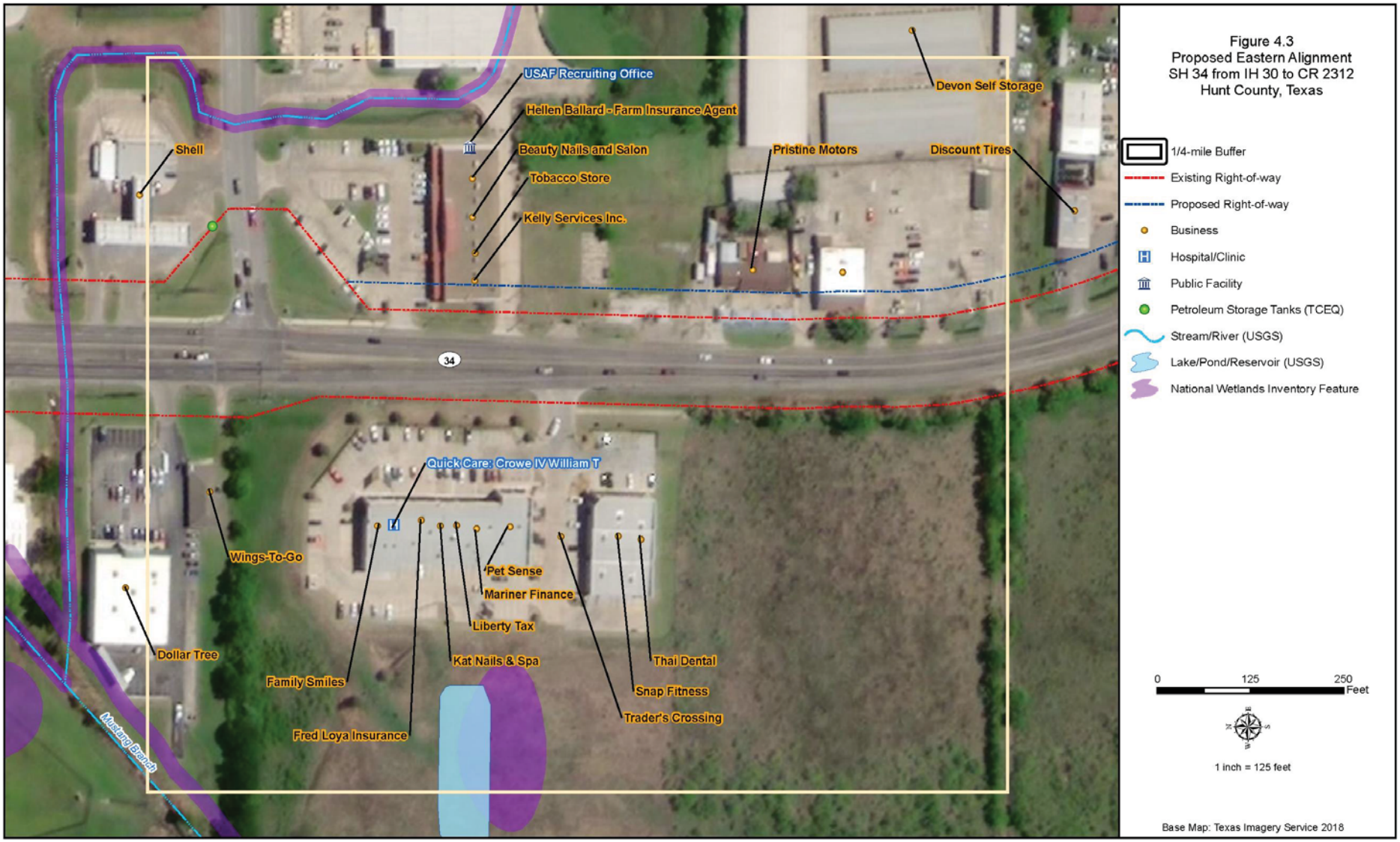
USAF Recruiting Office
Hellen Ballard - Farm Insurance Agent
Beauty Nails and Salon
Tobacco Store
Kelly Services Inc.
Shell
Pristine Motors
Discount Tires
Devon Self Storage
34
Quick Care: Crowe IV William T
Wings-To-Go
Pet Sense
Mariner Finance
Liberty Tax
Dollar Tree
Kat Nails & Spa
Thai Dental
Family Smiles
Snap Fitness
Trader's Crossing
Fred Loya Insurance
Mustang Branch
Figure 4.3
Proposed Eastern Alignment
SH 34 from IH 30 to CR 2312
Hunt County, Texas
1/4-mile Buffer
Existing Right-of-way
Proposed Right-of-way
Business
Hospital/Clinic
Public Facility
Petroleum Storage Tanks (TCEQ)
Stream/River (USGS)
Lake/Pond/Reservoir (USGS)
National Wetlands Inventory Feature
0
125
250
Feet
1 inch = 125 feet
Base Map: Texas Imagery Service 2018

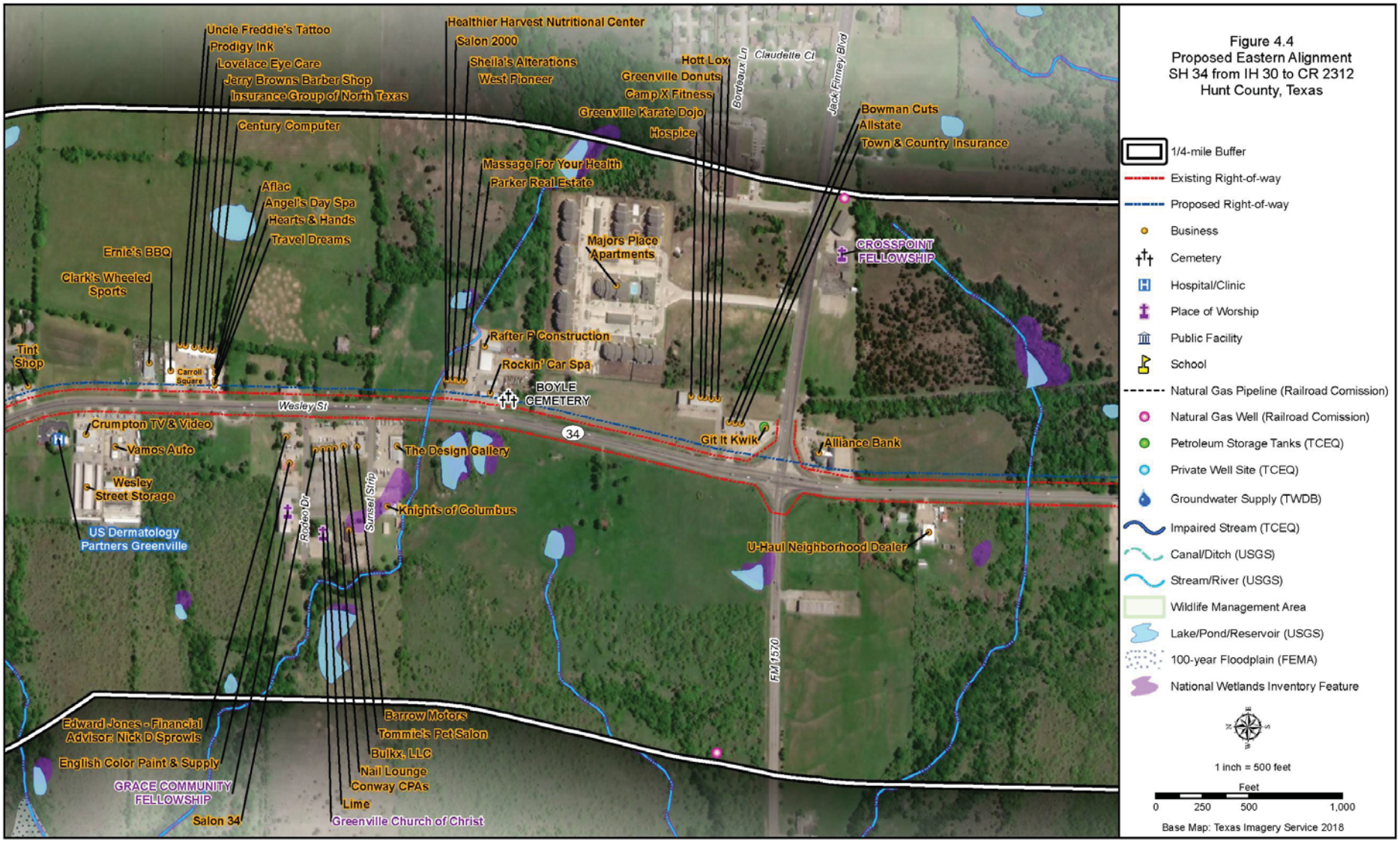
Figure 4.4
Proposed Eastern Alignment
SH 34 from IH 30 to CR 2312
Hunt County, Texas
1/4-mile Buffer
Existing Right-of-way
Proposed Right-of-way
Business
Cemetery
Hospital/Clinic
Place of Worship
Public Facility
School
Natural Gas Pipeline (Railroad Comission)
Natural Gas Well (Railroad Comission)
Petroleum Storage Tanks (TCEQ)
Private Well Site (TCEQ)
Groundwater Supply (TWDB)
Impaired Stream (TCEQ)
Canal/Ditch (USGS)
Stream/River (USGS)
Wildlife Management Area
Lake/Pond/Reservoir (USGS)
100-year Floodplain (FEMA)
National Wetlands Inventory Feature
1 inch = 500 feet
Feet
0 250 500 1,000
Base Map: Texas Imagery Service 2018
Uncle Freddie's Tattoo
Prodigy Ink
Lovelace Eye Care
Jerry Browns Barber Shop
Insurance Group of North Texas
Century Computer
Aflac
Angel's Day Spa
Hearts & Hands
Travel Dreams
Ernie's BBQ
Clark's Wheeled Sports
Tint Shop
Carroll Square
Healthier Harvest Nutritional Center
Salon 2000
Sheila's Alterations
West Pioneer
Massage For Your Health
Parker Real Estate
Majors Place Apartments
Rafter P Construction
Rockin' Car Spa
BOYLE CEMETERY
Hott Lox
Greenville Donuts
Camp X Fitness
Greenville Karate Dojo
Hospice
Bordeaux Ln
Claudette Ct
Jack Finney Blvd
Bowman Cuts
Allstate
Town & Country Insurance
CROSSPOINT FELLOWSHIP
Wesley St
34
Crumpton TV & Video
Vamos Auto
Wesley Street Storage
US Dermatology Partners Greenville
The Design Gallery
Knights of Columbus
Rodeo Dr
Sunset Strip
Git It Kwik
Alliance Bank
U-Haul Neighborhood Dealer
FM 1570
Edward Jones - Financial Advisor: Nick D Sprowls
English Color Paint & Supply
GRACE COMMUNITY FELLOWSHIP
Salon 34
Barrow Motors
Tommie's Pet Salon
Bulkx, LLC
Nail Lounge
Conway CPAs
Lime
Greenville Church of Christ

Figure 4.5
Proposed Eastern Alignment
SH 34 from IH 30 to CR 2312
Hunt County, Texas
1/4-mile Buffer
Existing Right-of-way
Proposed Right-of-way
Business
Cemetery
Hospital/Clinic
Place of Worship
Public Facility
School
Natural Gas Pipeline (Railroad Comission)
Natural Gas Well (Railroad Comission)
Petroleum Storage Tanks (TCEQ)
Private Well Site (TCEQ)
Groundwater Supply (TWDB)
Impaired Stream (TCEQ)
Canal/Ditch (USGS)
Stream/River (USGS)
Wildlife Management Area
Lake/Pond/Reservoir (USGS)
100-year Floodplain (FEMA)
National Wetlands Inventory Feature
1 inch = 500 feet
Feet
0 250 500 1,000
Base Map: Texas Imagery Service 2018
Bethel Dr
Jed Ln
Pearl St
Hayter St
Luna Dr
San Vincente Blvd
Fulton Dr
Bethel Rd
Wesley St
Town & Country Estates
Auto Doc
Cornerstone Community Church of the Nazarene
Greenville Carpet
HILLSIDE CHURCH OF CHRIST
34
2182

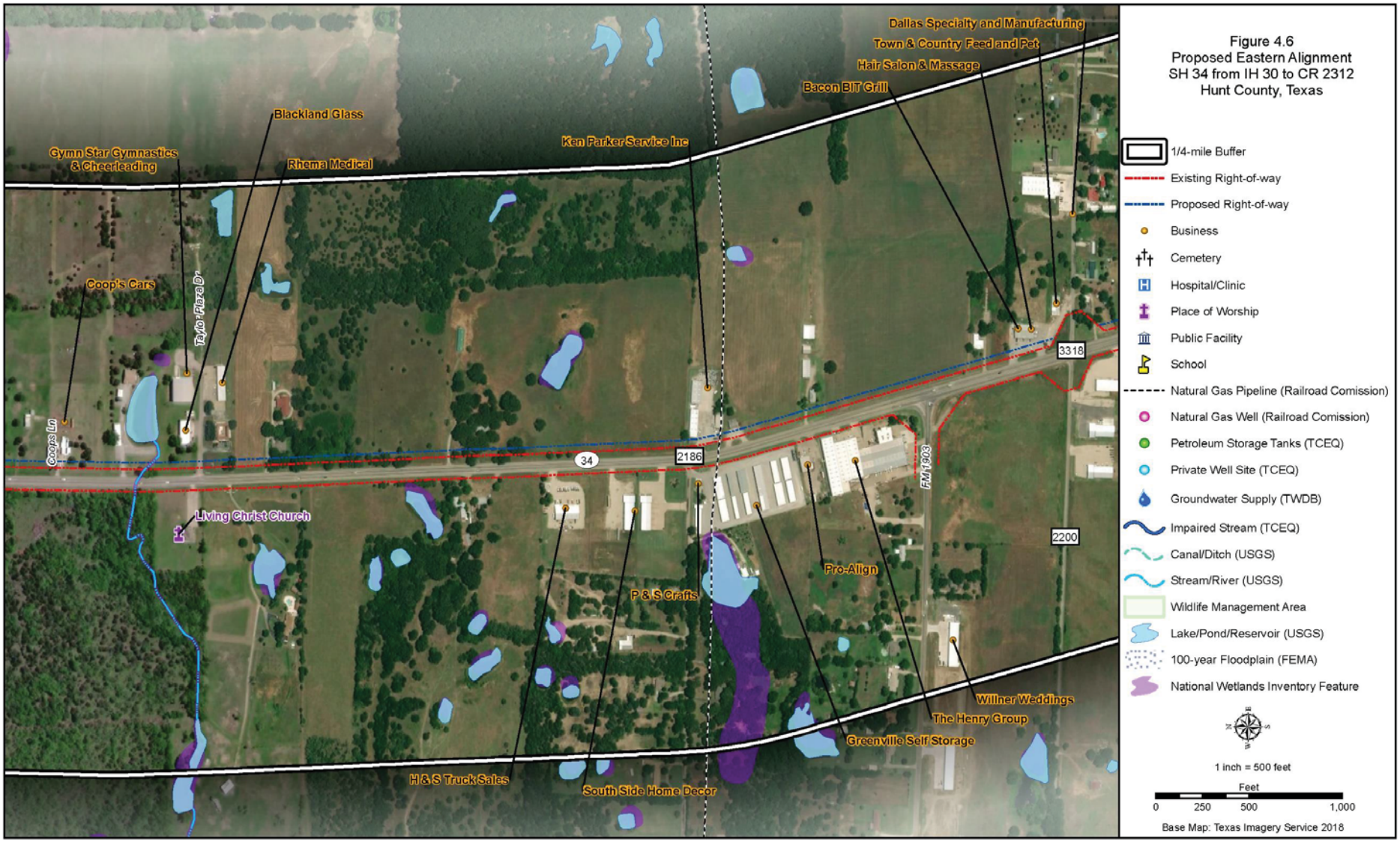

Figure 4.6
Proposed Eastern Alignment
SH 34 from IH 30 to CR 2312
Hunt County, Texas

USA Fireworks
Quality Customs & Collision
Del Rio Construction Services
Nicholson's Used Cars Inc
Gibson Auto Sales
Cash S.I.D
Opal Rose Hair Salon
Chuck Renford Services
Wright's Air Conditioning Inc
Wanda Ln
Buck's Transmission
Charlie Brown's Garage
Gibson Auto Tint
Arrington Marine Sales Unlimited
Blackland Pawn
FM 1564
Blackland Outdoor Power
Classic Cuts
3320
3324
34
RCO Tractor
Lynch Funeral Service
Preformance Restorations & Body Shop
LYNCH FUNERAL HOME AND CEMETERY
Street-N-Strip Tire Pros
Steves Nursery
Thomas Outlet Homes
2204
2202
Garcia Automotive
Black Oak Estates
Figure 4.7
Proposed Eastern Alignment
SH 34 from IH 30 to CR 2312
Hunt County, Texas
1/4-mile Buffer
Existing Right-of-way
Proposed Right-of-way
Business
Cemetery
Hospital/Clinic
Place of Worship
Public Facility
School
Natural Gas Pipeline (Railroad Comission)
Natural Gas Well (Railroad Comission)
Petroleum Storage Tanks (TCEQ)
Private Well Site (TCEQ)
Groundwater Supply (TWDB)
Impaired Stream (TCEQ)
Canal/Ditch (USGS)
Stream/River (USGS)
Wildlife Management Area
Lake/Pond/Reservoir (USGS)
100-year Floodplain (FEMA)
National Wetlands Inventory Feature
1 inch = 500 feet
Feet
0 250 500 1,000
Base Map: Texas Imagery Service 2018

Figure 4.8
Proposed Eastern Alignment
SH 34 from IH 30 to CR 2312
Hunt County, Texas

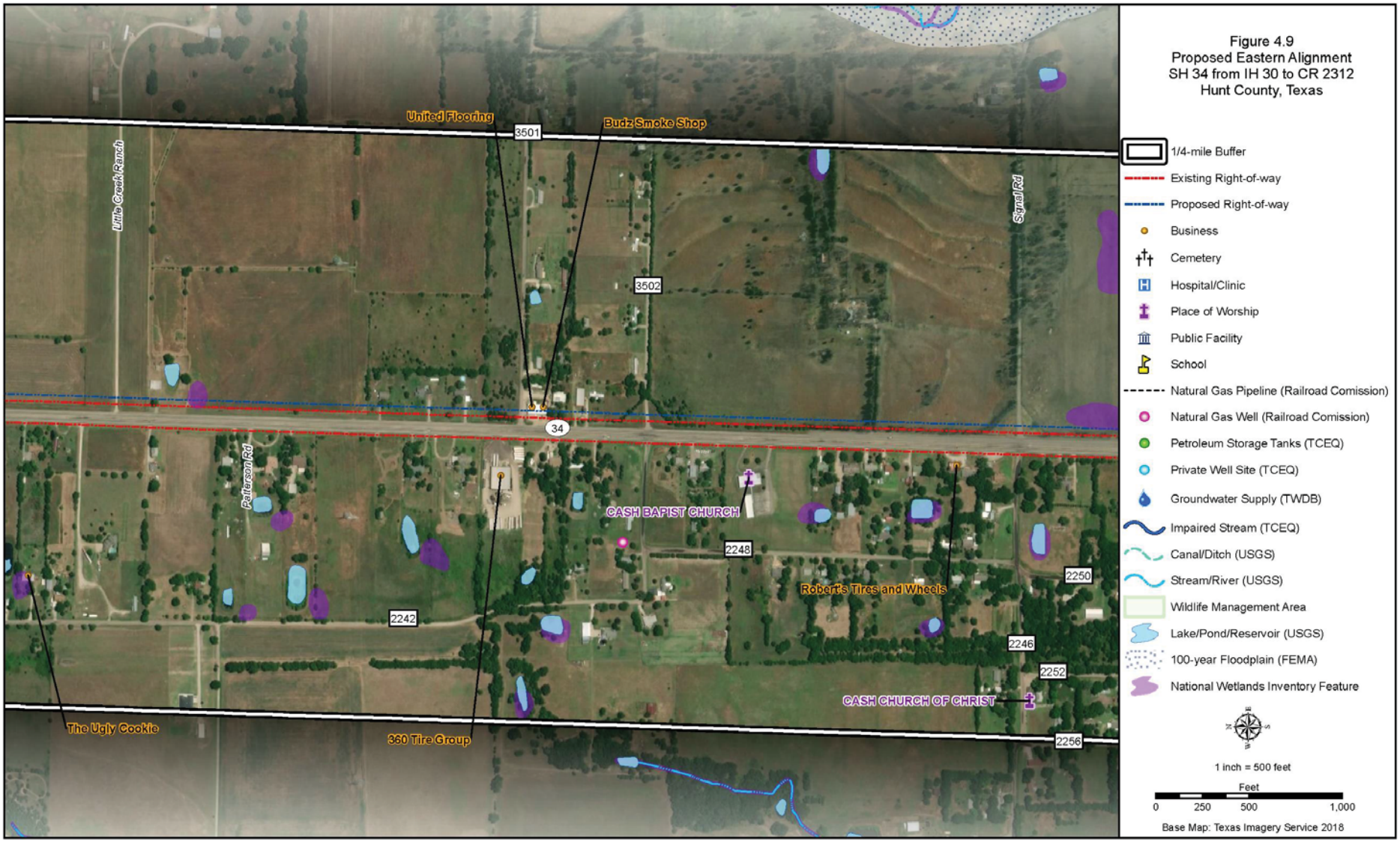

Figure 4.9
Proposed Eastern Alignment
SH 34 from IH 30 to CR 2312
Hunt County, Texas

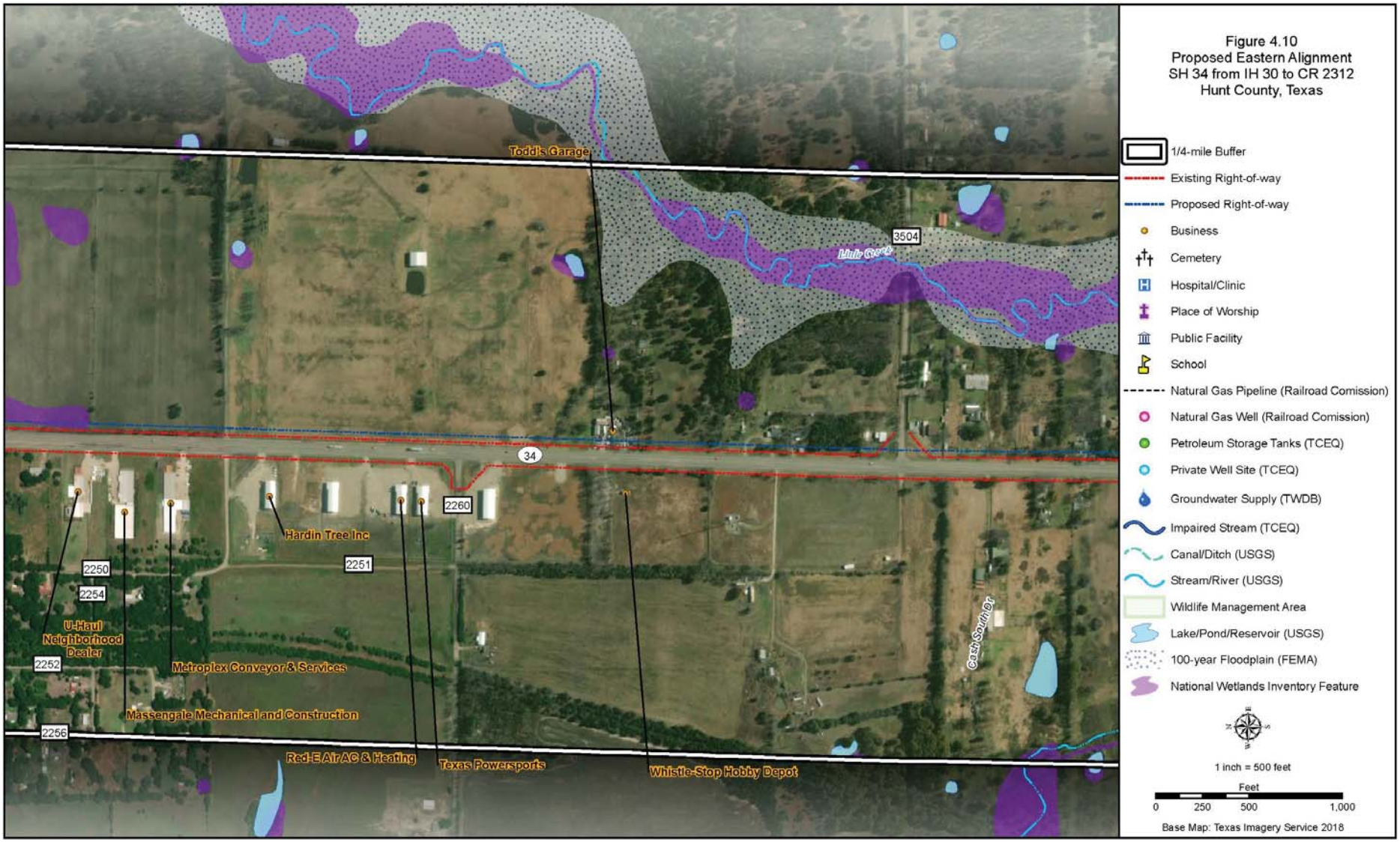
Figure 4.10
Proposed Eastern Alignment
SH 34 from IH 30 to CR 2312
Hunt County, Texas
1/4-mile Buffer
Existing Right-of-way
Proposed Right-of-way
Business
Cemetery
Hospital/Clinic
Place of Worship
Public Facility
School
Natural Gas Pipeline (Railroad Comission)
Natural Gas Well (Railroad Comission)
Petroleum Storage Tanks (TCEQ)
Private Well Site (TCEQ)
Groundwater Supply (TWDB)
Impaired Stream (TCEQ)
Canal/Ditch (USGS)
Stream/River (USGS)
Wildlife Management Area
Lake/Pond/Reservoir (USGS)
100-year Floodplain (FEMA)
National Wetlands Inventory Feature
1 inch = 500 feet
Feet
0
250
500
1,000
Base Map: Texas Imagery Service 2018
Todd's Garage
3504
Little Creek
34
2260
Hardin Tree Inc
2251
2250
2254
U-Haul Neighborhood Dealer
2252
Metroplex Conveyor & Services
Massengale Mechanical and Construction
2256
Red-E Air AC & Heating
Texas Powersports
Whistle-Stop Hobby Depot
Cash Southley

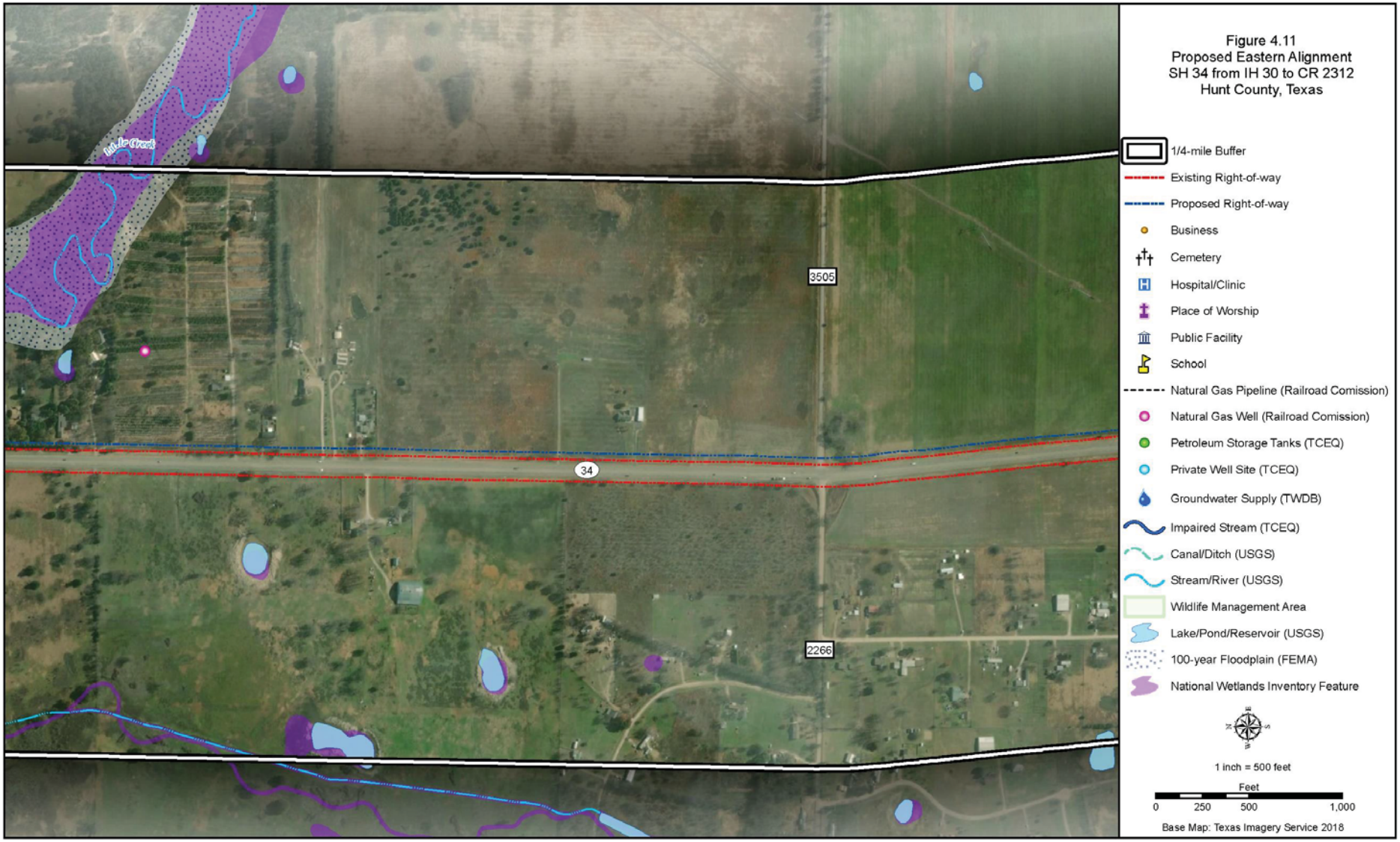
Figure 4.11
Proposed Eastern Alignment
SH 34 from IH 30 to CR 2312
Hunt County, Texas
1/4-mile Buffer
Existing Right-of-way
Proposed Right-of-way
Business
Cemetery
Hospital/Clinic
Place of Worship
Public Facility
School
Natural Gas Pipeline (Railroad Comission)
Natural Gas Well (Railroad Comission)
Petroleum Storage Tanks (TCEQ)
Private Well Site (TCEQ)
Groundwater Supply (TWDB)
Impaired Stream (TCEQ)
Canal/Ditch (USGS)
Stream/River (USGS)
Wildlife Management Area
Lake/Pond/Reservoir (USGS)
100-year Floodplain (FEMA)
National Wetlands Inventory Feature
1 inch = 500 feet
Feet
0
250
500
1,000
Base Map: Texas Imagery Service 2018
3505
34
2266

Figure 4.12
Proposed Eastern Alignment
SH 34 from IH 30 to CR 2312
Hunt County, Texas
1/4-mile Buffer
Existing Right-of-way
Proposed Right-of-way
Business
Cemetery
Hospital/Clinic
Place of Worship
Public Facility
School
Natural Gas Pipeline (Railroad Comission)
Natural Gas Well (Railroad Comission)
Petroleum Storage Tanks (TCEQ)
Private Well Site (TCEQ)
Groundwater Supply (TWDB)
Impaired Stream (TCEQ)
Canal/Ditch (USGS)
Stream/River (USGS)
Wildlife Management Area
Lake/Pond/Reservoir (USGS)
100-year Floodplain (FEMA)
National Wetlands Inventory Feature
1 inch = 500 feet
Feet
0
250
500
1,000
Base Map: Texas Imagery Service 2018
Faith
Goodness
Gentleness
Kindness
Peace
Patience
Joy
Love
FM 2101
Onstead Family Complex
BOLES CHILDRENS HOME
34
2272

Figure 4.13
Proposed Eastern Alignment
SH 34 from IH 30 to CR 2312
Hunt County, Texas
Onstead Family Complex
BOLES CHILDRENS HOME
Patience
Joy
Love
34
1/4-mile Buffer
Existing Right-of-way
Proposed Right-of-way
Business
Cemetery
Hospital/Clinic
Place of Worship
Public Facility
School
Natural Gas Pipeline (Railroad Comission)
Natural Gas Well (Railroad Comission)
Petroleum Storage Tanks (TCEQ)
Private Well Site (TCEQ)
Groundwater Supply (TWDB)
Impaired Stream (TCEQ)
Canal/Ditch (USGS)
Stream/River (USGS)
Wildlife Management Area
Lake/Pond/Reservoir (USGS)
100-year Floodplain (FEMA)
National Wetlands Inventory Feature
1 inch = 500 feet
Feet
0
250
500
1,000
Base Map: Texas Imagery Service 2018

Figure 4.14
Proposed Eastern Alignment
SH 34 from IH 30 to CR 2312
Hunt County, Texas
1/4-mile Buffer
Existing Right-of-way
Proposed Right-of-way
Business
Cemetery
Hospital/Clinic
Place of Worship
Public Facility
School
Natural Gas Pipeline (Railroad Comission)
Natural Gas Well (Railroad Comission)
Petroleum Storage Tanks (TCEQ)
Private Well Site (TCEQ)
Groundwater Supply (TWDB)
Impaired Stream (TCEQ)
Canal/Ditch (USGS)
Stream/River (USGS)
Wildlife Management Area
Lake/Pond/Reservoir (USGS)
100-year Floodplain (FEMA)
National Wetlands Inventory Feature
1 inch = 500 feet
Feet
0
250
500
1,000
Base Map: Texas Imagery Service 2018
34
3601
OLD FELLOW CEMETERY
Bass Pen Creek

Figure 4.15
Proposed Eastern Alignment
SH 34 from IH 30 to CR 2312
Hunt County, Texas
1/4-mile Buffer
Existing Right-of-way
Proposed Right-of-way
Business
Cemetery
Hospital/Clinic
Place of Worship
Public Facility
School
Natural Gas Pipeline (Railroad Comission)
Natural Gas Well (Railroad Comission)
Petroleum Storage Tanks (TCEQ)
Private Well Site (TCEQ)
Groundwater Supply (TWDB)
Impaired Stream (TCEQ)
Canal/Ditch (USGS)
Stream/River (USGS)
Wildlife Management Area
Lake/Pond/Reservoir (USGS)
100-year Floodplain (FEMA)
National Wetlands Inventory Feature
1 inch = 500 feet
Feet
0 250 500 1,000
Base Map: Texas Imagery Service 2018
3601
3602
OLD FELLOW CEMETERY
Lake Area Shared Ministries Food Pantry
Hunt County Kids Inc
Smartstyle Family Hair Salon
QUINLAN CHURCH OF CHRIST
Self Storage
Castillo's Tire Shop
A-1 Fireworks
Just Pets
Panther Shaved Ice
LYTAL STADIUM
THOMPSON MIDDLE SCHOOL
Panther Path
Windmill Cir
United States Post Office
Elm St
Texas Land and Lakes
Donuts Shaved Ice & Smoothie Bar
Quinlan Automotive
Dairy Queen
Exit Realty Pinnacle Group
Pizza Hut
Whataburger
Boost Mobile
SUBWAY Restaurants (Wal-Mart)
Walmart Supercenter
Auto Zone
Bryant & Sons Electric
Kirby
Dollar Tree
Mc Donald's
O'Reilly Auto Parts
TRANSFORMATION CHURCH OF GOD
College Street
Clardy Dr
Alley
Greenway Dr
Graham's Farm Fresh Produce
QUINLAN ISD CENTRAL ADMINISTRATION
Martin St
2ND St
1ST St
Northside Dr
Picadilly St
Mcadilly
Richmond
Ashby St
Laura Ave
Cannon
34
276

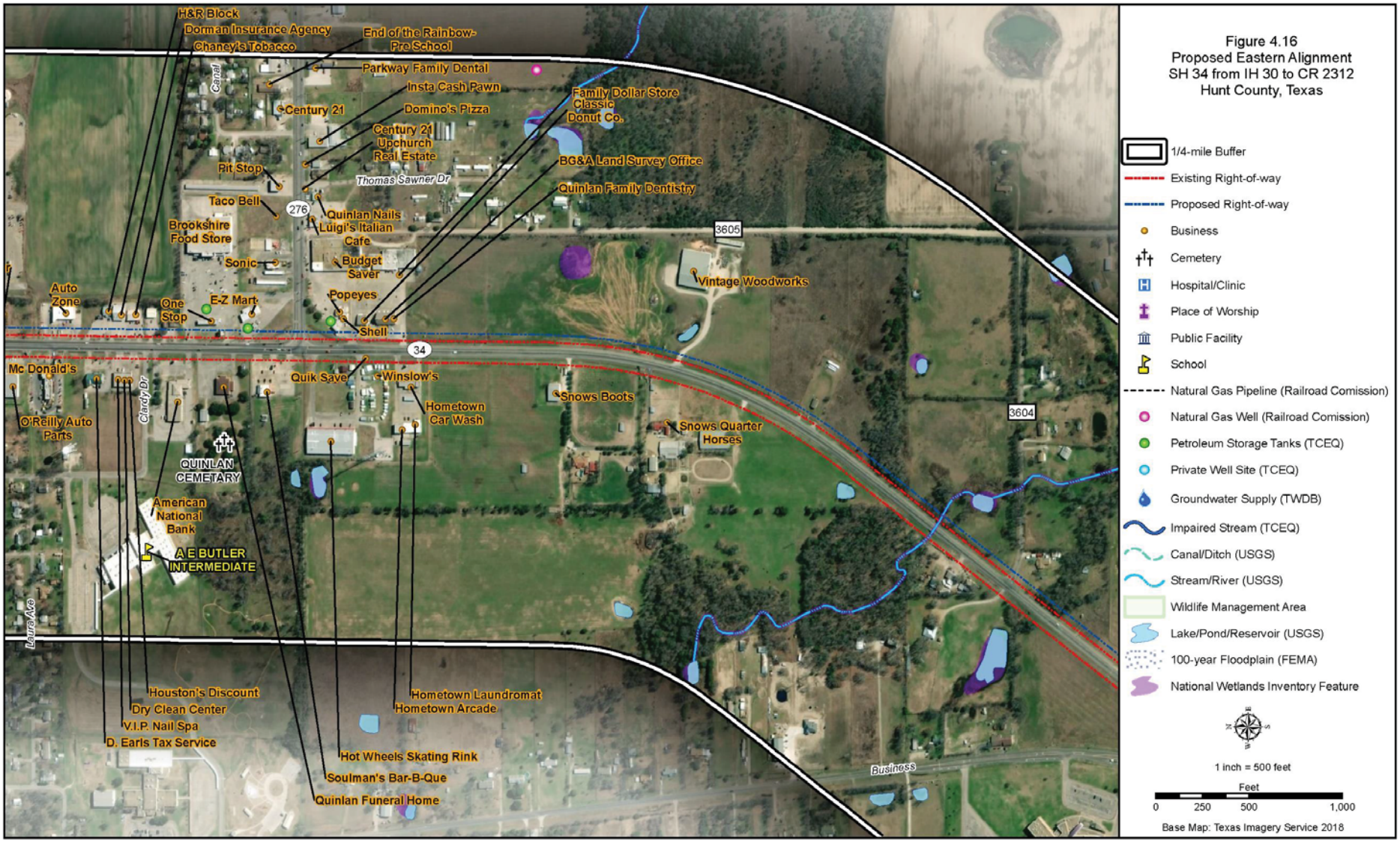
H&R Block
Dorman Insurance Agency
Chaney's Tobacco
End of the Rainbow-Pre School
Parkway Family Dental
Insta Cash Pawn
Canal
Century 21
Domino's Pizza
Family Dollar Store
Classic Donut Co.
Century 21 Upchurch Real Estate
Pit Stop
Thomas Sawner Dr
BG&A Land Survey Office
Quinlan Family Dentistry
Taco Bell
276
Quinlan Nails
Luigi's Italian Cafe
Brookshire Food Store
3605
Sonic
Budget Saver
Vintage Woodworks
Auto Zone
One Stop
E-Z Mart
Popeyes
Shell
34
Mc Donald's
Quik Save
Winslow's
Snows Boots
Hometown Car Wash
3604
O'Reilly Auto Parts
Clardy Dr
Snows Quarter Horses
QUINLAN CEMETARY
American National Bank
A E BUTLER INTERMEDIATE
Laura Ave
Houston's Discount
Dry Clean Center
V.I.P. Nail Spa
D. Earls Tax Service
Hometown Laundromat
Hometown Arcade
Hot Wheels Skating Rink
Soulman's Bar-B-Que
Quinlan Funeral Home
Business
Figure 4.16
Proposed Eastern Alignment
SH 34 from IH 30 to CR 2312
Hunt County, Texas
1/4-mile Buffer
Existing Right-of-way
Proposed Right-of-way
Business
Cemetery
Hospital/Clinic
Place of Worship
Public Facility
School
Natural Gas Pipeline (Railroad Comission)
Natural Gas Well (Railroad Comission)
Petroleum Storage Tanks (TCEQ)
Private Well Site (TCEQ)
Groundwater Supply (TWDB)
Impaired Stream (TCEQ)
Canal/Ditch (USGS)
Stream/River (USGS)
Wildlife Management Area
Lake/Pond/Reservoir (USGS)
100-year Floodplain (FEMA)
National Wetlands Inventory Feature
1 inch = 500 feet
Feet
0
250
500
1,000
Base Map: Texas Imagery Service 2018

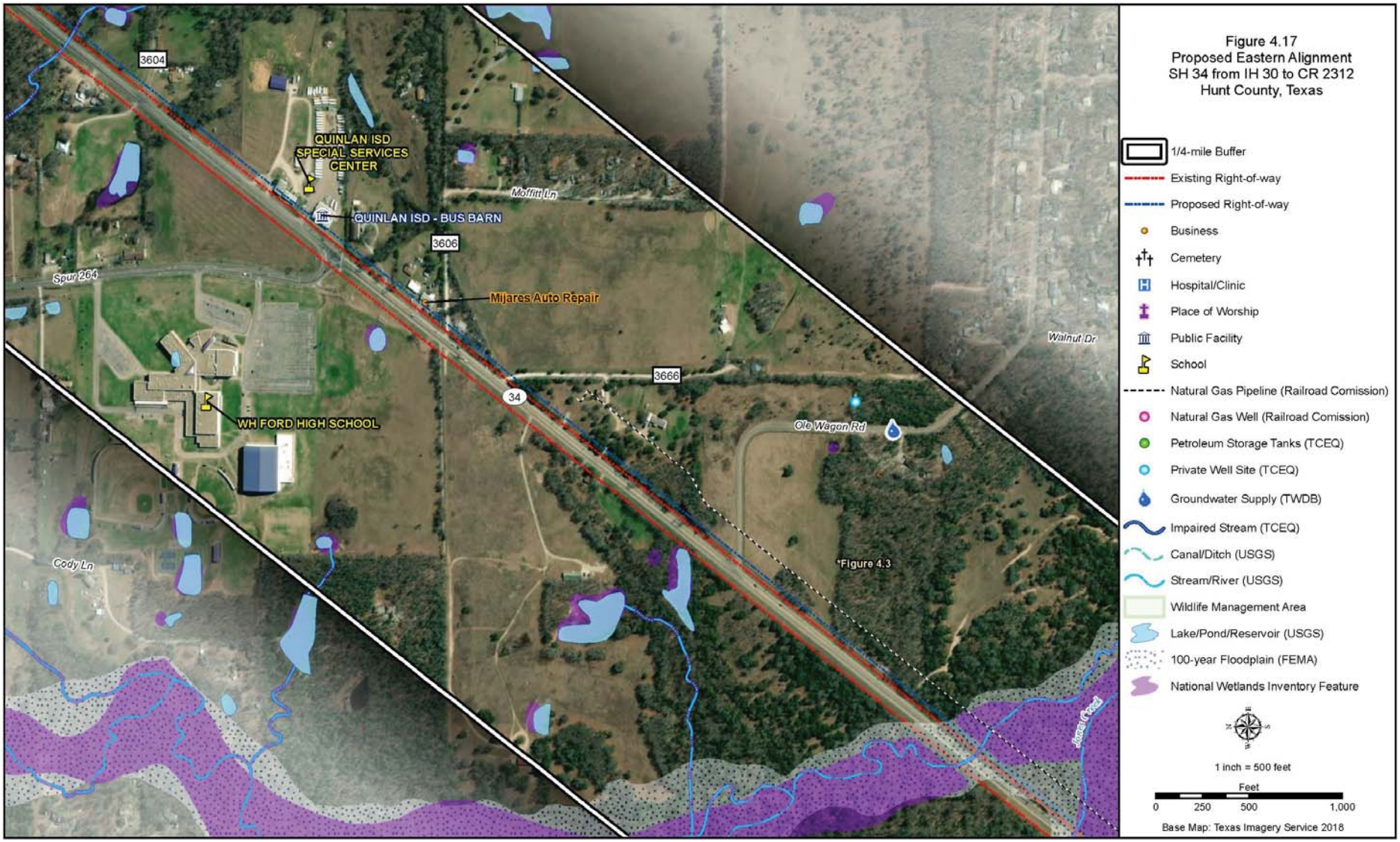
Figure 4.17
Proposed Eastern Alignment
SH 34 from IH 30 to CR 2312
Hunt County, Texas
1/4-mile Buffer
Existing Right-of-way
Proposed Right-of-way
Business
Cemetery
Hospital/Clinic
Place of Worship
Public Facility
School
Natural Gas Pipeline (Railroad Comission)
Natural Gas Well (Railroad Comission)
Petroleum Storage Tanks (TCEQ)
Private Well Site (TCEQ)
Groundwater Supply (TWDB)
Impaired Stream (TCEQ)
Canal/Ditch (USGS)
Stream/River (USGS)
Wildlife Management Area
Lake/Pond/Reservoir (USGS)
100-year Floodplain (FEMA)
National Wetlands Inventory Feature
1 inch = 500 feet
Feet
0
250
500
1,000
Base Map: Texas Imagery Service 2018
3604
QUINLAN ISD
SPECIAL SERVICES
CENTER
QUINLAN ISD - BUS BARN
Moffitt Ln
3606
Spur 264
Mijares Auto Repair
Walnut Dr
3666
34
WH FORD HIGH SCHOOL
Ole Wagon Rd
Cody Ln
*Figure 4.3

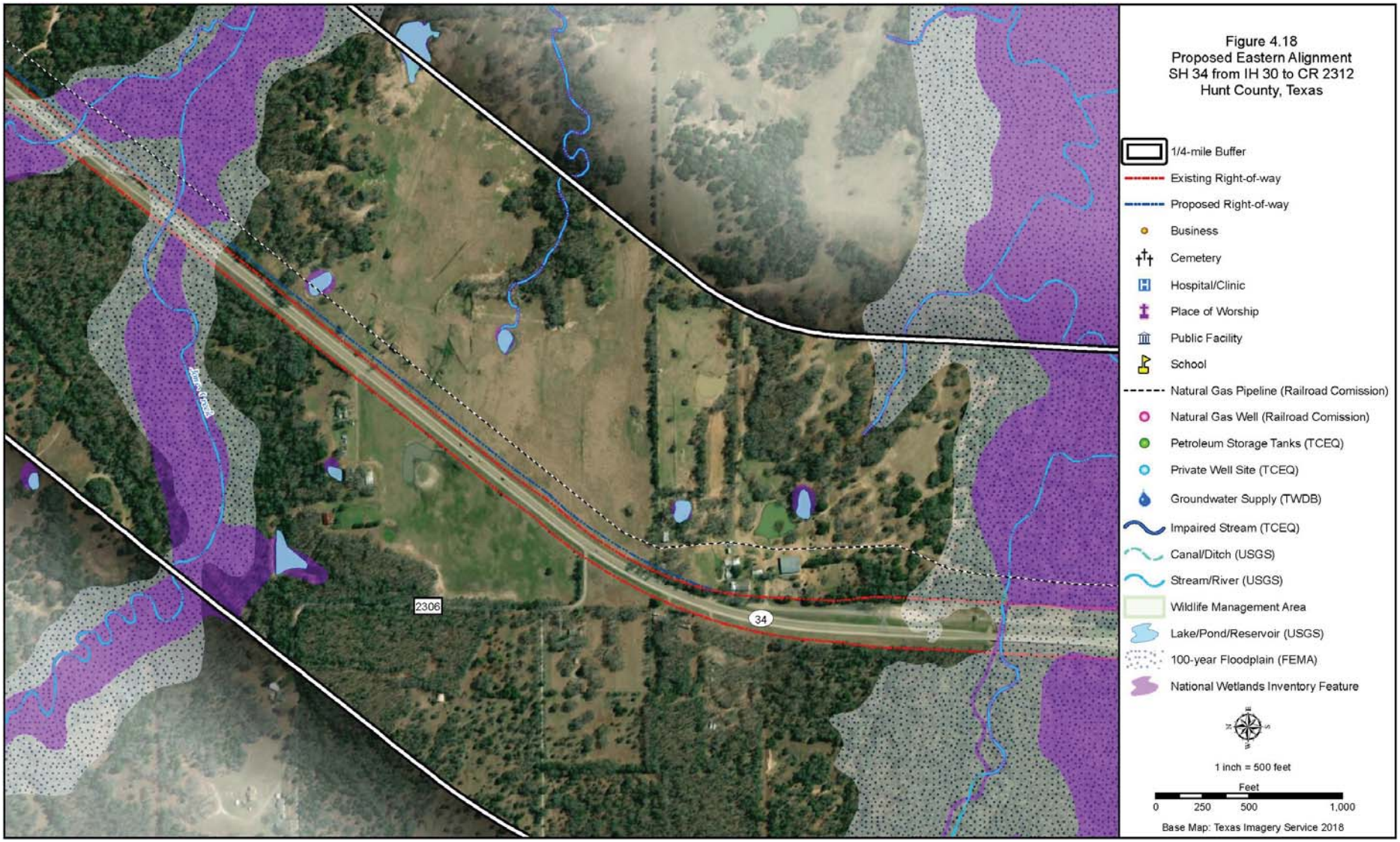
Figure 4.18
Proposed Eastern Alignment
SH 34 from IH 30 to CR 2312
Hunt County, Texas
1/4-mile Buffer
Existing Right-of-way
Proposed Right-of-way
Business
Cemetery
Hospital/Clinic
Place of Worship
Public Facility
School
Natural Gas Pipeline (Railroad Comission)
Natural Gas Well (Railroad Comission)
Petroleum Storage Tanks (TCEQ)
Private Well Site (TCEQ)
Groundwater Supply (TWDB)
Impaired Stream (TCEQ)
Canal/Ditch (USGS)
Stream/River (USGS)
Wildlife Management Area
Lake/Pond/Reservoir (USGS)
100-year Floodplain (FEMA)
National Wetlands Inventory Feature
1 inch = 500 feet
Feet
0
250
500
1,000
Base Map: Texas Imagery Service 2018
2306
34

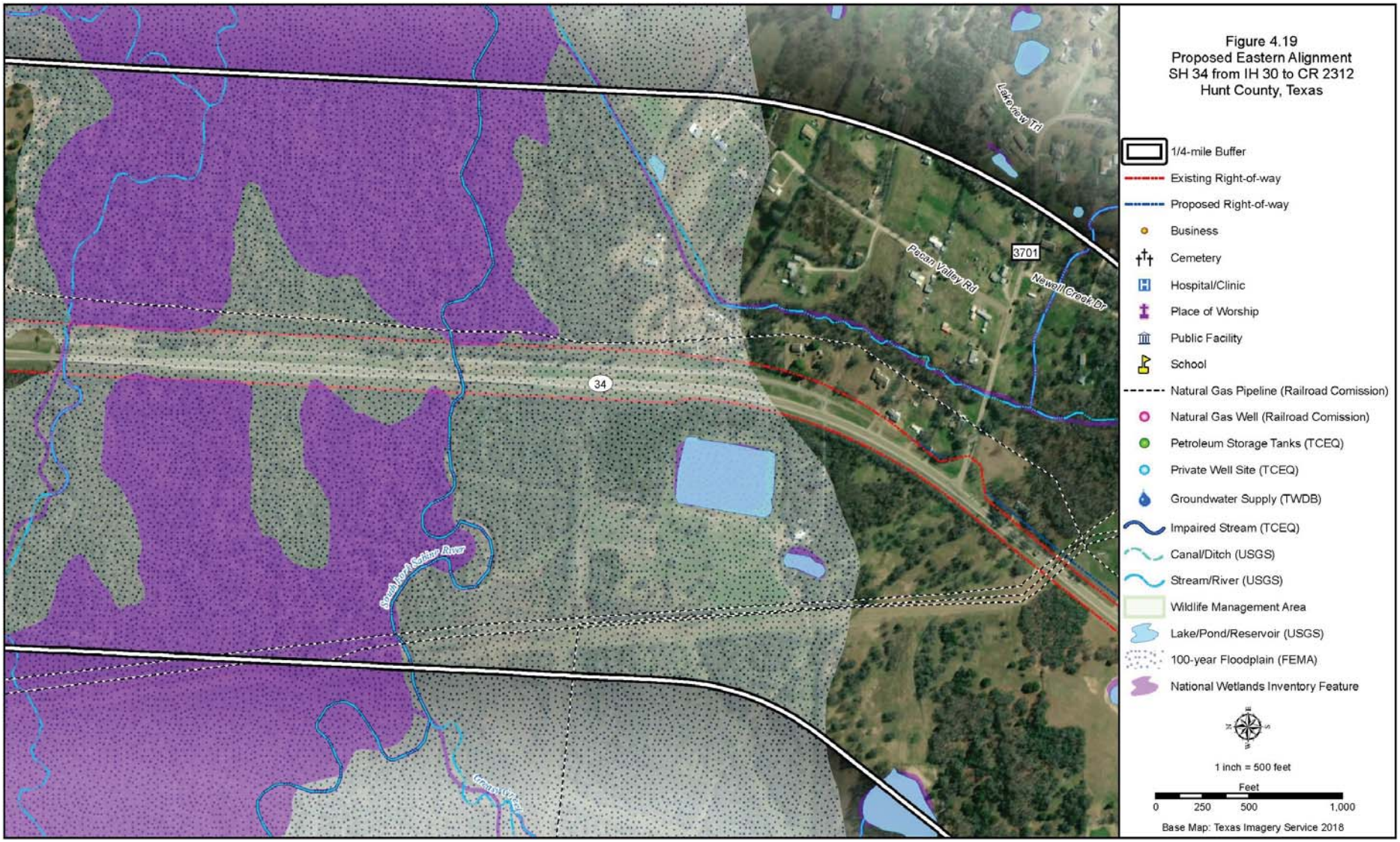
Figure 4.19
Proposed Eastern Alignment
SH 34 from IH 30 to CR 2312
Hunt County, Texas
1/4-mile Buffer
Existing Right-of-way
Proposed Right-of-way
Business
Cemetery
Hospital/Clinic
Place of Worship
Public Facility
School
Natural Gas Pipeline (Railroad Comission)
Natural Gas Well (Railroad Comission)
Petroleum Storage Tanks (TCEQ)
Private Well Site (TCEQ)
Groundwater Supply (TWDB)
Impaired Stream (TCEQ)
Canal/Ditch (USGS)
Stream/River (USGS)
Wildlife Management Area
Lake/Pond/Reservoir (USGS)
100-year Floodplain (FEMA)
National Wetlands Inventory Feature
1 inch = 500 feet
Feet
0
250
500
1,000
Base Map: Texas Imagery Service 2018
34
3701
Pecan Valley Rd
Newell Creek Dr
Lake View Trl
South Sabine River

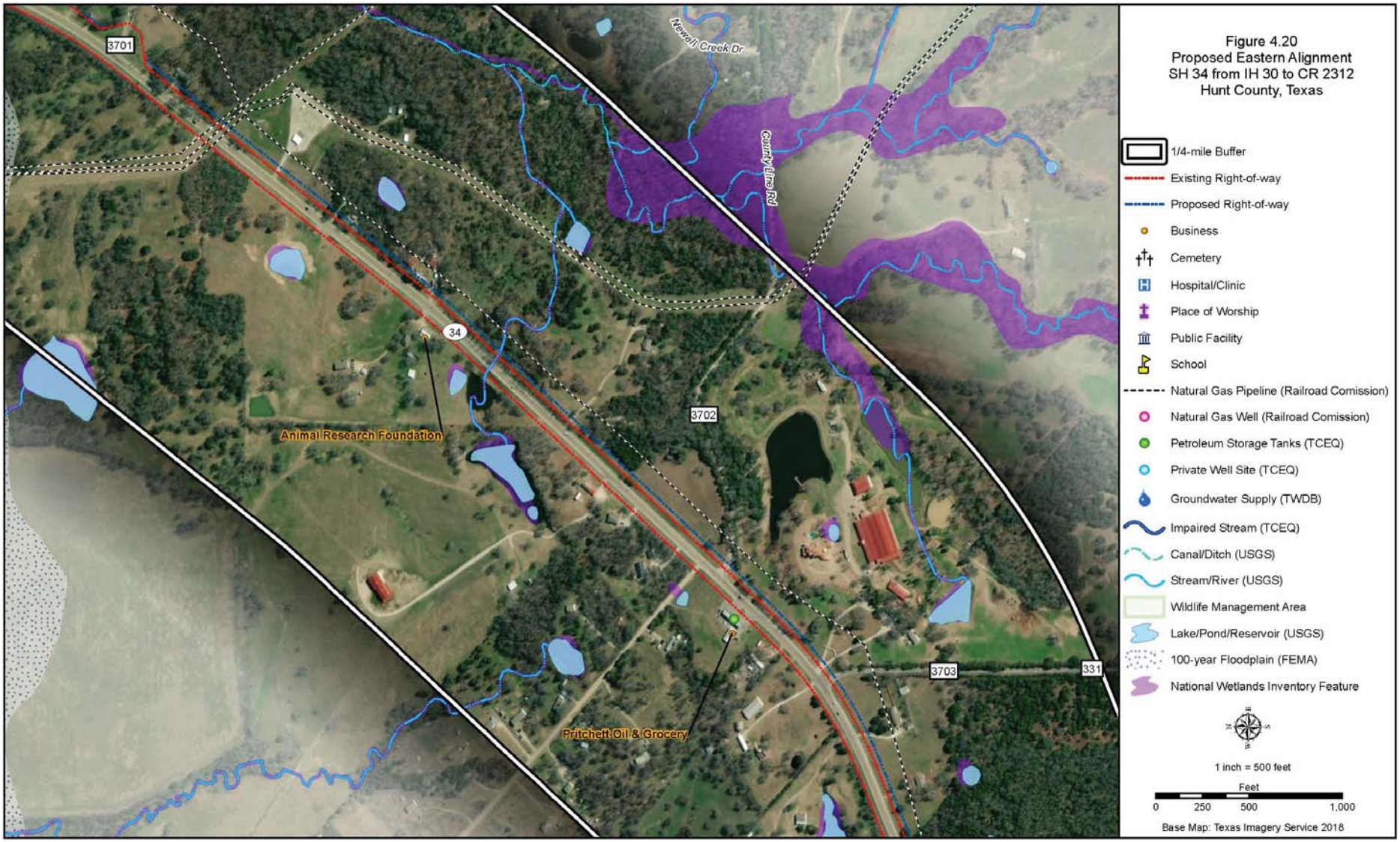
Figure 4.20
Proposed Eastern Alignment
SH 34 from IH 30 to CR 2312
Hunt County, Texas
1/4-mile Buffer
Existing Right-of-way
Proposed Right-of-way
Business
Cemetery
Hospital/Clinic
Place of Worship
Public Facility
School
Natural Gas Pipeline (Railroad Comission)
Natural Gas Well (Railroad Comission)
Petroleum Storage Tanks (TCEQ)
Private Well Site (TCEQ)
Groundwater Supply (TWDB)
Impaired Stream (TCEQ)
Canal/Ditch (USGS)
Stream/River (USGS)
Wildlife Management Area
Lake/Pond/Reservoir (USGS)
100-year Floodplain (FEMA)
National Wetlands Inventory Feature
1 inch = 500 feet
Feet
0 250 500 1,000
Base Map: Texas Imagery Service 2018
3701
34
3702
3703
331
Newell Creek Dr
County Line Rd
Animal Research Foundation
Pritchett Oil & Grocery

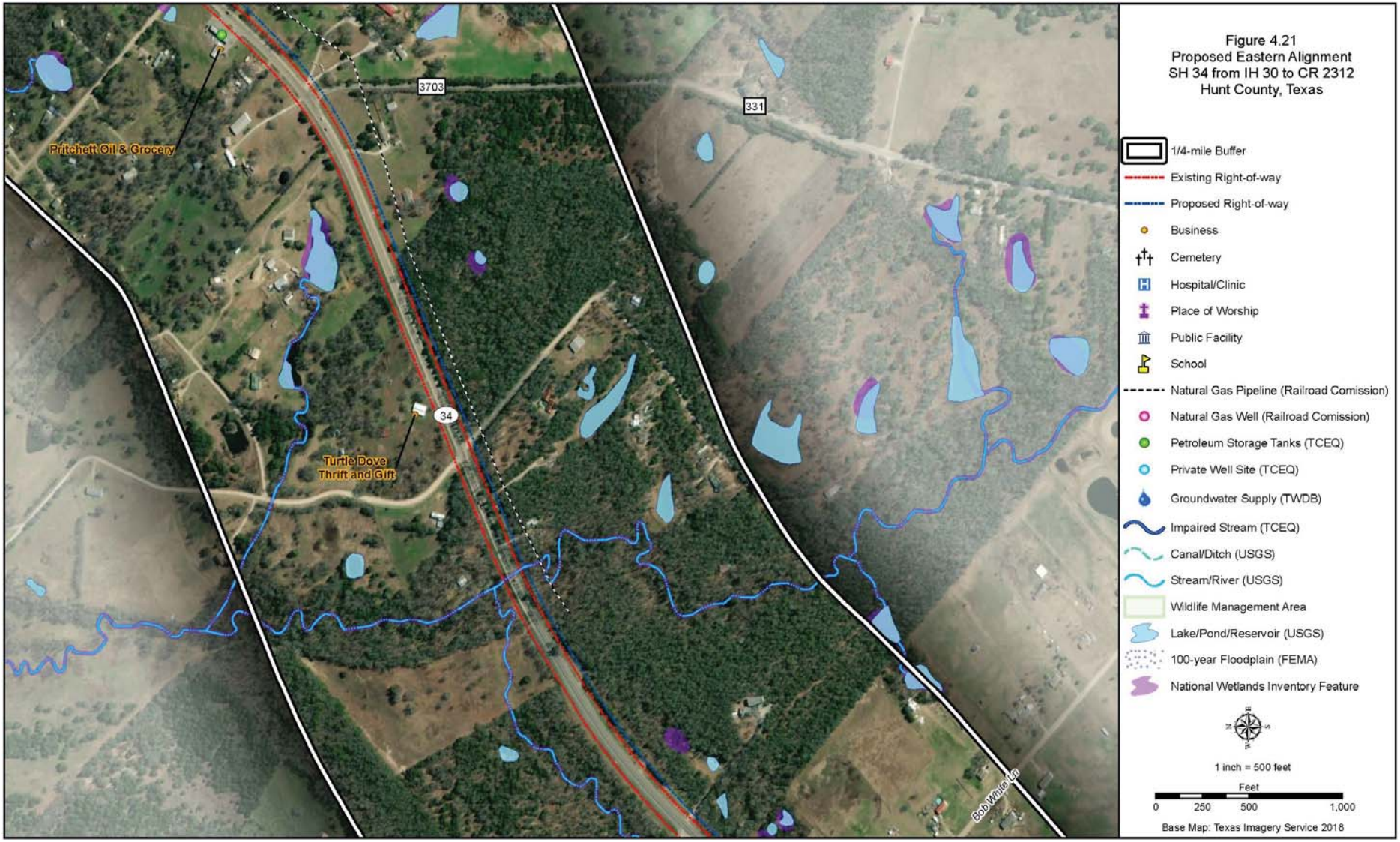
Pritchett Oil & Grocery
3703
331
34
Turtle Dove
Thrift and Gift
Bob White Ln
Figure 4.21
Proposed Eastern Alignment
SH 34 from IH 30 to CR 2312
Hunt County, Texas
1/4-mile Buffer
Existing Right-of-way
Proposed Right-of-way
Business
Cemetery
Hospital/Clinic
Place of Worship
Public Facility
School
Natural Gas Pipeline (Railroad Comission)
Natural Gas Well (Railroad Comission)
Petroleum Storage Tanks (TCEQ)
Private Well Site (TCEQ)
Groundwater Supply (TWDB)
Impaired Stream (TCEQ)
Canal/Ditch (USGS)
Stream/River (USGS)
Wildlife Management Area
Lake/Pond/Reservoir (USGS)
100-year Floodplain (FEMA)
National Wetlands Inventory Feature
1 inch = 500 feet
Feet
0
250
500
1,000
Base Map: Texas Imagery Service 2018

Figure 4.22
Proposed Eastern Alignment
SH 34 from IH 30 to CR 2312
Hunt County, Texas

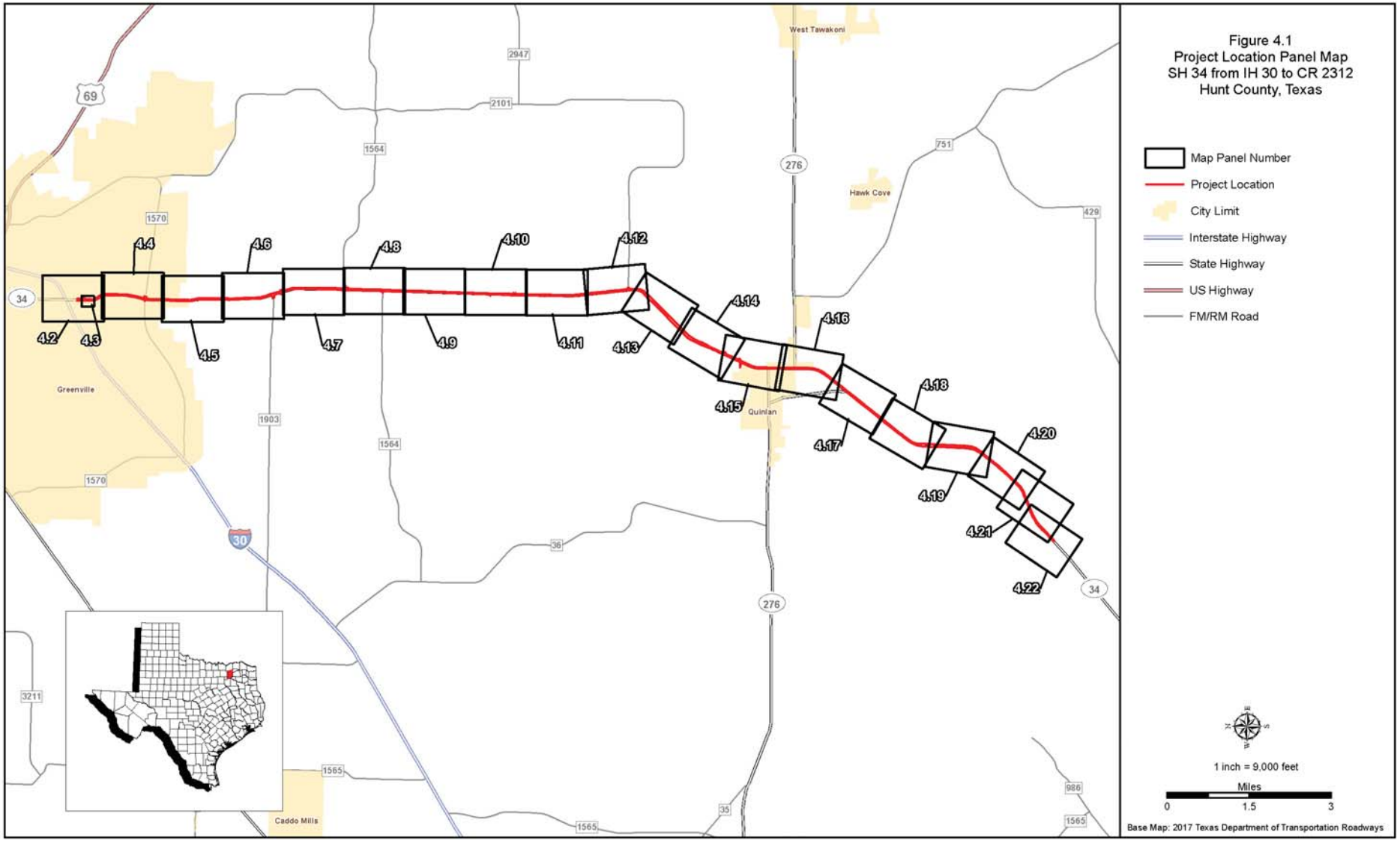
Figure 4.1
Project Location Panel Map
SH 34 from IH 30 to CR 2312
Hunt County, Texas
Map Panel Number
Project Location
City Limit
Interstate Highway
State Highway
US Highway
FM/RM Road
1 inch = 9,000 feet
Miles
0
1.5
3
Base Map: 2017 Texas Department of Transportation Roadways
4.2
4.3
4.4
4.5
4.6
4.7
4.8
4.9
4.10
4.11
4.12
4.13
4.14
4.15
4.16
4.17
4.18
4.19
4.20
4.21
4.22
Greenville
Quinlan
West Tawakoni
Hawk Cove
Caddo Mills
69
34
30
276
2947
2101
1564
1570
1903
751
429
36
35
3211
1565
986

Figure 4.2
Proposed Western Alignment
SH 34 from IH 30 to CR 2312
Hunt County, Texas
1/4-mile Buffer
Existing Right-of-way
Proposed Right-of-way
Business
Cemetery
Hospital/Clinic
Place of Worship
Public Facility
School
Natural Gas Pipeline (Railroad Comission)
Natural Gas Well (Railroad Comission)
Petroleum Storage Tanks (TCEQ)
Private Well Site (TCEQ)
Groundwater Supply (TWDB)
Impaired Stream (TCEQ)
Canal/Ditch (USGS)
Stream/River (USGS)
Wildlife Management Area
Lake/Pond/Reservoir (USGS)
100-year Floodplain (FEMA)
National Wetlands Inventory Feature
1 inch = 500 feet
Feet
0 250 500 1,000
Base Map: Texas Imagery Service 2018
Atmos Energy Corporation
Devon Self Storage
Safelite AutoGlass
Flowers Baking
Dalton's Foreign Car Services
RJ's Detail Plus
Farmers Insurance
At Home Texas Real Estate
Bowers Transmission
Apex Supply Company
Greenville Auto Sales
Premier Automotive
Greenville Muffler & Radiator
Taco Cabana
Walmart Supercenter
Auntie Anne's
Greenville Hyundai
Burger King
US Consolidated Farm Service Agency
Express Signs
Dealers Electrical Supply
Tractor Supply
Murphy USA
Red Lobster
America's Mattress
Shell
USAF Recruiting Office
Greenville Discount Tire
Tint Shop
Century 21 First Group
Union Home Mortgage
Joe Gibson Cadillac
RaceTrac
Walgreens Pharmacies
RIDGECREST BAPTIST CHURCH
Schlotzsky's
AT&T Store
Freeway Insurance
Applebee's Grill & Bar
IHOP
Bob's Beauty Supply
Petco
Belk
Staples
Hibbett Sports
Bealls
Shoe Dept. Encore
WESTMINSTER PRESBYTERIAN CHURCH
El Fenix Mexican
Snuffer's Restaurant and Bar
Hampton Inn & Suites
T-Mobile
Tiger Mart
DDS Dentures & Implant Solutions
Tuscan Slice
Vintage & Lace
Dollar Tree
Wings To Go
Quick Care: Crowe IV William T
*Figure 4.3
Holiday Inn Express Hotel & Suites Greenville
NTB
Soulman's Bar-B-Que
Anderson Automotive
Crossroads Veterinary Clinic
Best Western Plus Monica Royale Inn & Suites
Lowe's Home Improvement
Chipotle Mexican Grill
Smoothie King
Chick-fil-A
GameStop
Cotton Patch Cafe
Cracker Barrel
Traders Pky
Broadview St
Garden Dr
Vernon St
Burnett Dr
Terry Pl
Stonewall St
Wesley St
King St
Wren Dr
Kent Ln
Finch Dr
Robin Rd
Chaparral Dr
Traders Cir
Traders Rd
John St
Paul St
Charles St
Bliss St
Halifax St
30
34

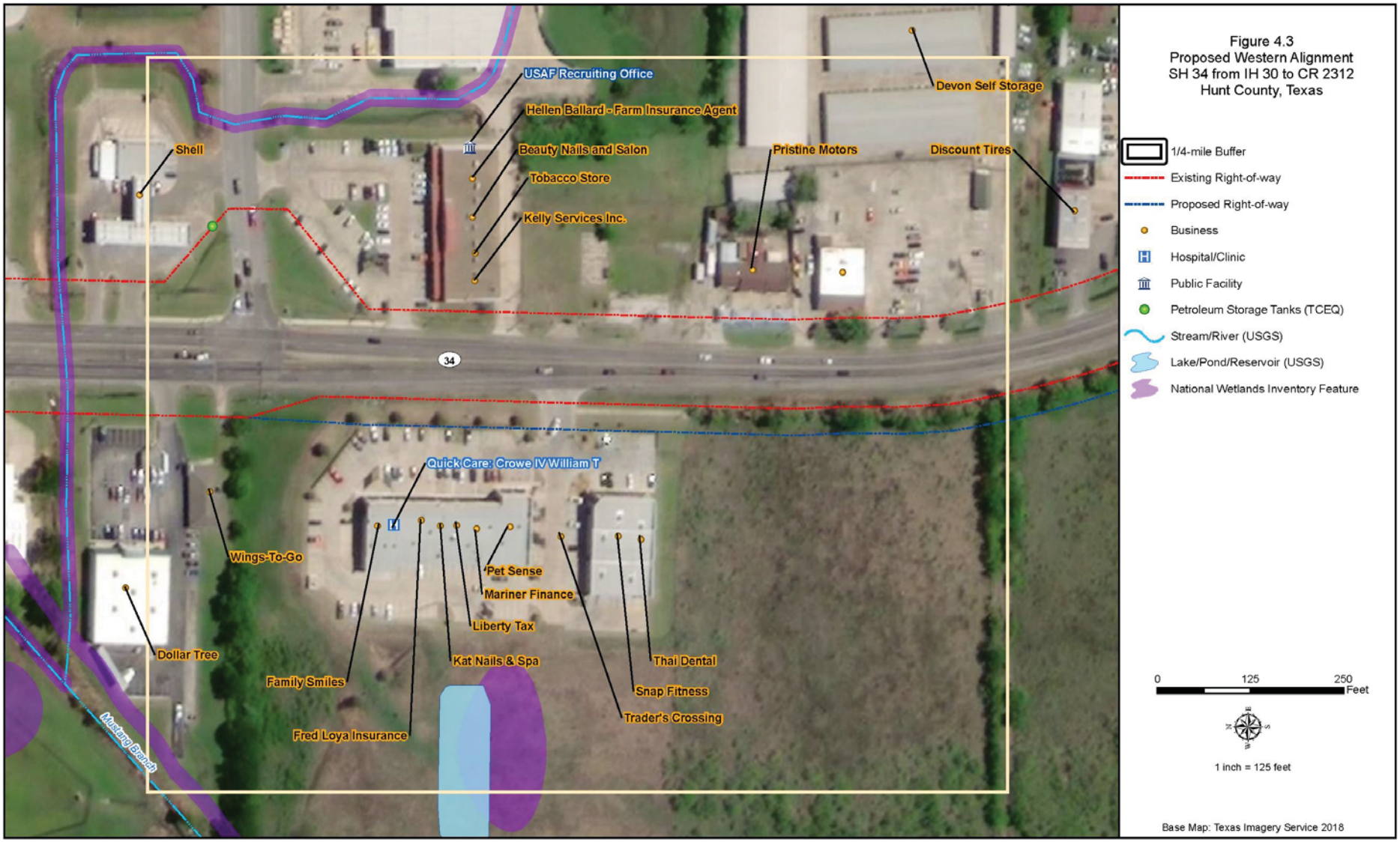
USAF Recruiting Office
Hellen Ballard - Farm Insurance Agent
Beauty Nails and Salon
Tobacco Store
Kelly Services Inc.
Shell
Pristine Motors
Discount Tires
Devon Self Storage
34
Quick Care: Crowe IV William T
Wings-To-Go
Pet Sense
Mariner Finance
Liberty Tax
Dollar Tree
Kat Nails & Spa
Thai Dental
Family Smiles
Snap Fitness
Trader's Crossing
Fred Loya Insurance
Mustang Branch
Figure 4.3
Proposed Western Alignment
SH 34 from IH 30 to CR 2312
Hunt County, Texas
1/4-mile Buffer
Existing Right-of-way
Proposed Right-of-way
Business
Hospital/Clinic
Public Facility
Petroleum Storage Tanks (TCEQ)
Stream/River (USGS)
Lake/Pond/Reservoir (USGS)
National Wetlands Inventory Feature
0
125
250
Feet
1 inch = 125 feet
Base Map: Texas Imagery Service 2018

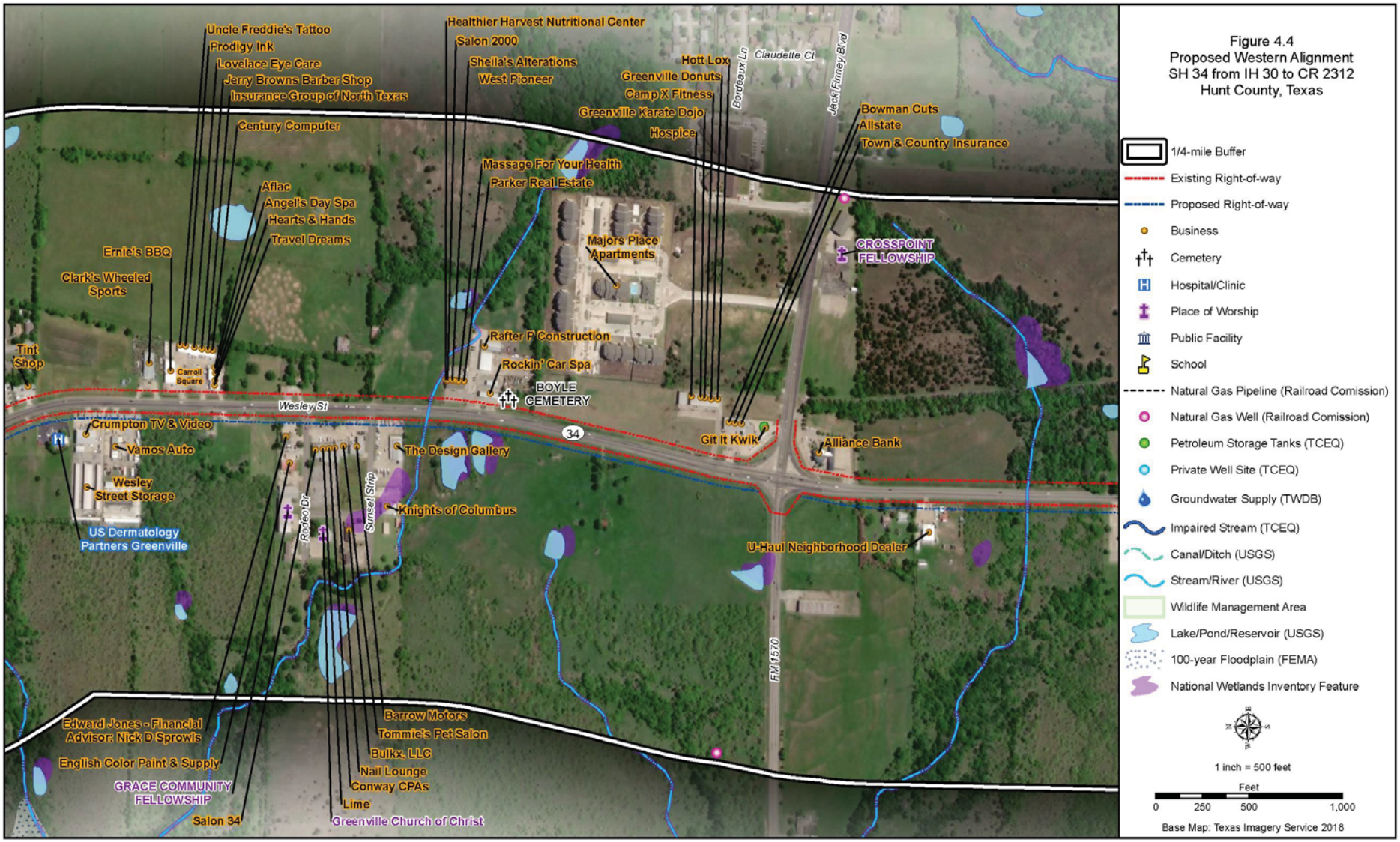
Figure 4.4
Proposed Western Alignment
SH 34 from IH 30 to CR 2312
Hunt County, Texas
1/4-mile Buffer
Existing Right-of-way
Proposed Right-of-way
Business
Cemetery
Hospital/Clinic
Place of Worship
Public Facility
School
Natural Gas Pipeline (Railroad Comission)
Natural Gas Well (Railroad Comission)
Petroleum Storage Tanks (TCEQ)
Private Well Site (TCEQ)
Groundwater Supply (TWDB)
Impaired Stream (TCEQ)
Canal/Ditch (USGS)
Stream/River (USGS)
Wildlife Management Area
Lake/Pond/Reservoir (USGS)
100-year Floodplain (FEMA)
National Wetlands Inventory Feature
1 inch = 500 feet
Feet
0 250 500 1,000
Base Map: Texas Imagery Service 2018
Uncle Freddie's Tattoo
Prodigy Ink
Lovelace Eye Care
Jerry Browns Barber Shop
Insurance Group of North Texas
Century Computer
Aflac
Angel's Day Spa
Hearts & Hands
Travel Dreams
Ernie's BBQ
Clark's Wheeled Sports
Tint Shop
Carroll Square
Healthier Harvest Nutritional Center
Salon 2000
Sheila's Alterations
West Pioneer
Massage For Your Health
Parker Real Estate
Majors Place Apartments
Rafter P Construction
Rockin' Car Spa
BOYLE CEMETERY
Hott Lox
Greenville Donuts
Camp X Fitness
Greenville Karate Dojo
Hospice
Bordeaux Ln
Claudette Ct
Jack Finney Blvd
Bowman Cuts
Allstate
Town & Country Insurance
CROSSPOINT FELLOWSHIP
Wesley St
34
Crumpton TV & Video
Vamos Auto
Wesley Street Storage
US Dermatology Partners Greenville
The Design Gallery
Knights of Columbus
Rodeo Dr
Sunset Strip
Git It Kwik
Alliance Bank
U-Haul Neighborhood Dealer
FM 1570
Edward Jones - Financial Advisor: Nick D Sprowls
English Color Paint & Supply
GRACE COMMUNITY FELLOWSHIP
Salon 34
Barrow Motors
Tommie's Pet Salon
Bulkx, LLC
Nail Lounge
Conway CPAs
Lime
Greenville Church of Christ

Figure 4.5
Proposed Western Alignment
SH 34 from IH 30 to CR 2312
Hunt County, Texas
1/4-mile Buffer
Existing Right-of-way
Proposed Right-of-way
Business
Cemetery
Hospital/Clinic
Place of Worship
Public Facility
School
Natural Gas Pipeline (Railroad Comission)
Natural Gas Well (Railroad Comission)
Petroleum Storage Tanks (TCEQ)
Private Well Site (TCEQ)
Groundwater Supply (TWDB)
Impaired Stream (TCEQ)
Canal/Ditch (USGS)
Stream/River (USGS)
Wildlife Management Area
Lake/Pond/Reservoir (USGS)
100-year Floodplain (FEMA)
National Wetlands Inventory Feature
1 inch = 500 feet
Feet
0 250 500 1,000
Base Map: Texas Imagery Service 2018
Bethel Dr
Jed Ln
Pearl St
Hayter St
Luna Dr
San Vincente Blvd
Fulton Dr
Bethel Rd
Wesley St
Town & Country Estates
Auto Doc
Cornerstone Community Church of the Nazarene
Greenville Carpet
HILLSIDE CHURCH OF CHRIST
34
2182

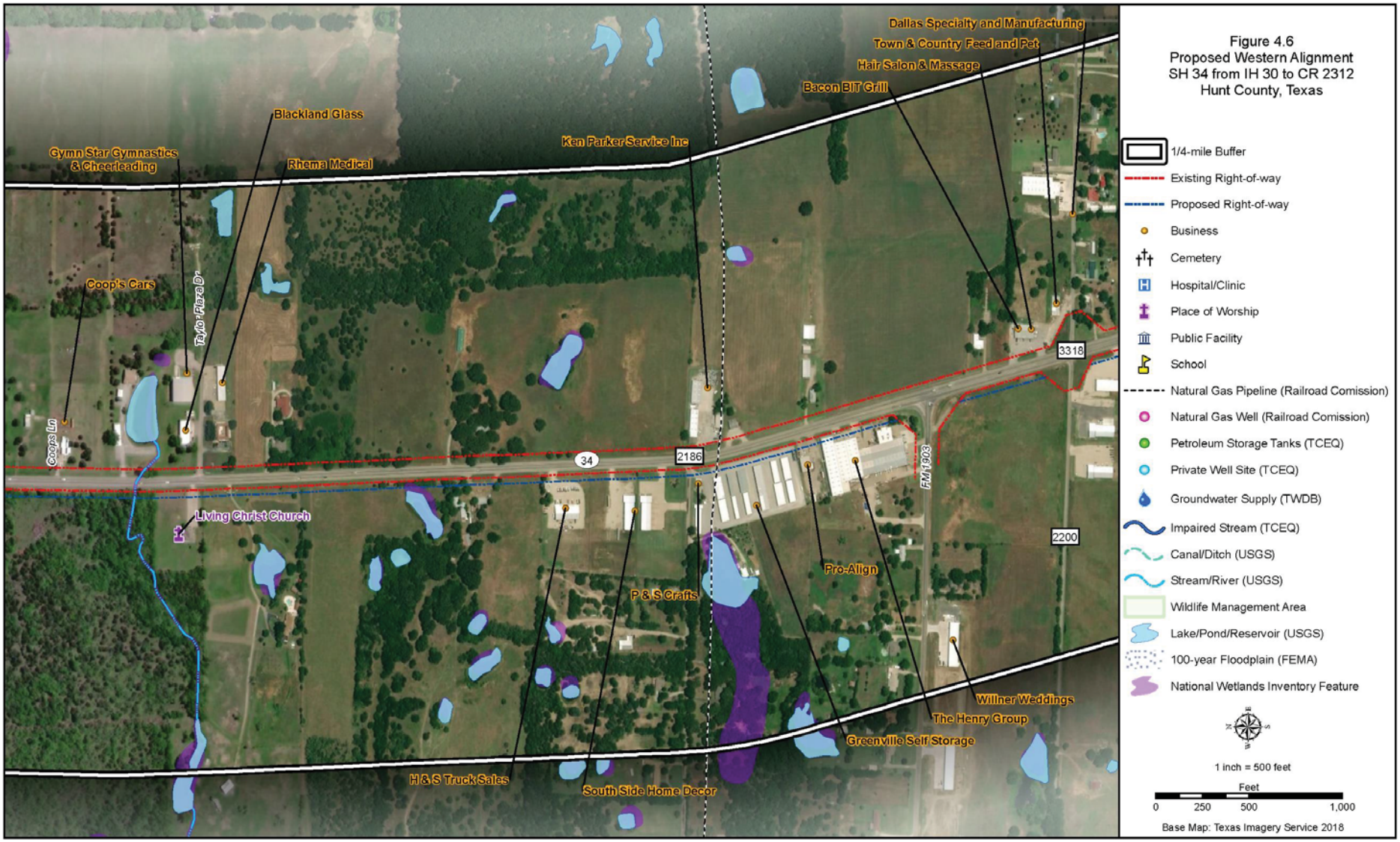
Figure 4.6
Proposed Western Alignment
SH 34 from IH 30 to CR 2312
Hunt County, Texas
Dallas Specialty and Manufacturing
Town & Country Feed and Pet
Hair Salon & Massage
Bacon BIT Grill
Blackland Glass
Ken Parker Service Inc
Gymn Star Gymnastics & Cheerleading
Rhema Medical
Coop's Cars
Taylor Plaza Dr
Coops Ln
34
2186
3318
FM 1903
2200
Living Christ Church
Pro-Align
P & S Crafts
Willner Weddings
The Henry Group
Greenville Self Storage
H & S Truck Sales
South Side Home Decor
1/4-mile Buffer
Existing Right-of-way
Proposed Right-of-way
Business
Cemetery
Hospital/Clinic
Place of Worship
Public Facility
School
Natural Gas Pipeline (Railroad Comission)
Natural Gas Well (Railroad Comission)
Petroleum Storage Tanks (TCEQ)
Private Well Site (TCEQ)
Groundwater Supply (TWDB)
Impaired Stream (TCEQ)
Canal/Ditch (USGS)
Stream/River (USGS)
Wildlife Management Area
Lake/Pond/Reservoir (USGS)
100-year Floodplain (FEMA)
National Wetlands Inventory Feature
1 inch = 500 feet
Feet
0
250
500
1,000
Base Map: Texas Imagery Service 2018

USA Fireworks
Quality Customs & Collision
Del Rio Construction Services
Nicholson's Used Cars Inc
Gibson Auto Sales
Cash S.U.D
Opal Rose Hair Salon
Chuck Renford Services
Wright's Air Conditioning Inc
Wanda Ln
Buck's Transmission
Charlie Brown's Garage
Gibson Auto Tint
Arrington Marine Sales Unlimited
Blackland Pawn
FM 1564
Blackland Outdoor Power
Classic Cuts
3320
3324
34
RCO Tractor
Lynch Funeral Service
Preformance Restorations & Body Shop
LYNCH FUNERAL HOME AND CEMETERY
Street-N-Strip Tire Pros
Steves Nursery
Thomas Outlet Homes
2204
2202
Garcia Automotive
Black Oak Estates
Figure 4.7
Proposed Western Alignment
SH 34 from IH 30 to CR 2312
Hunt County, Texas
1/4-mile Buffer
Existing Right-of-way
Proposed Right-of-way
Business
Cemetery
Hospital/Clinic
Place of Worship
Public Facility
School
Natural Gas Pipeline (Railroad Comission)
Natural Gas Well (Railroad Comission)
Petroleum Storage Tanks (TCEQ)
Private Well Site (TCEQ)
Groundwater Supply (TWDB)
Impaired Stream (TCEQ)
Canal/Ditch (USGS)
Stream/River (USGS)
Wildlife Management Area
Lake/Pond/Reservoir (USGS)
100-year Floodplain (FEMA)
National Wetlands Inventory Feature
1 inch = 500 feet
Feet
0 250 500 1,000
Base Map: Texas Imagery Service 2018

Figure 4.8
Proposed Western Alignment
SH 34 from IH 30 to CR 2312
Hunt County, Texas

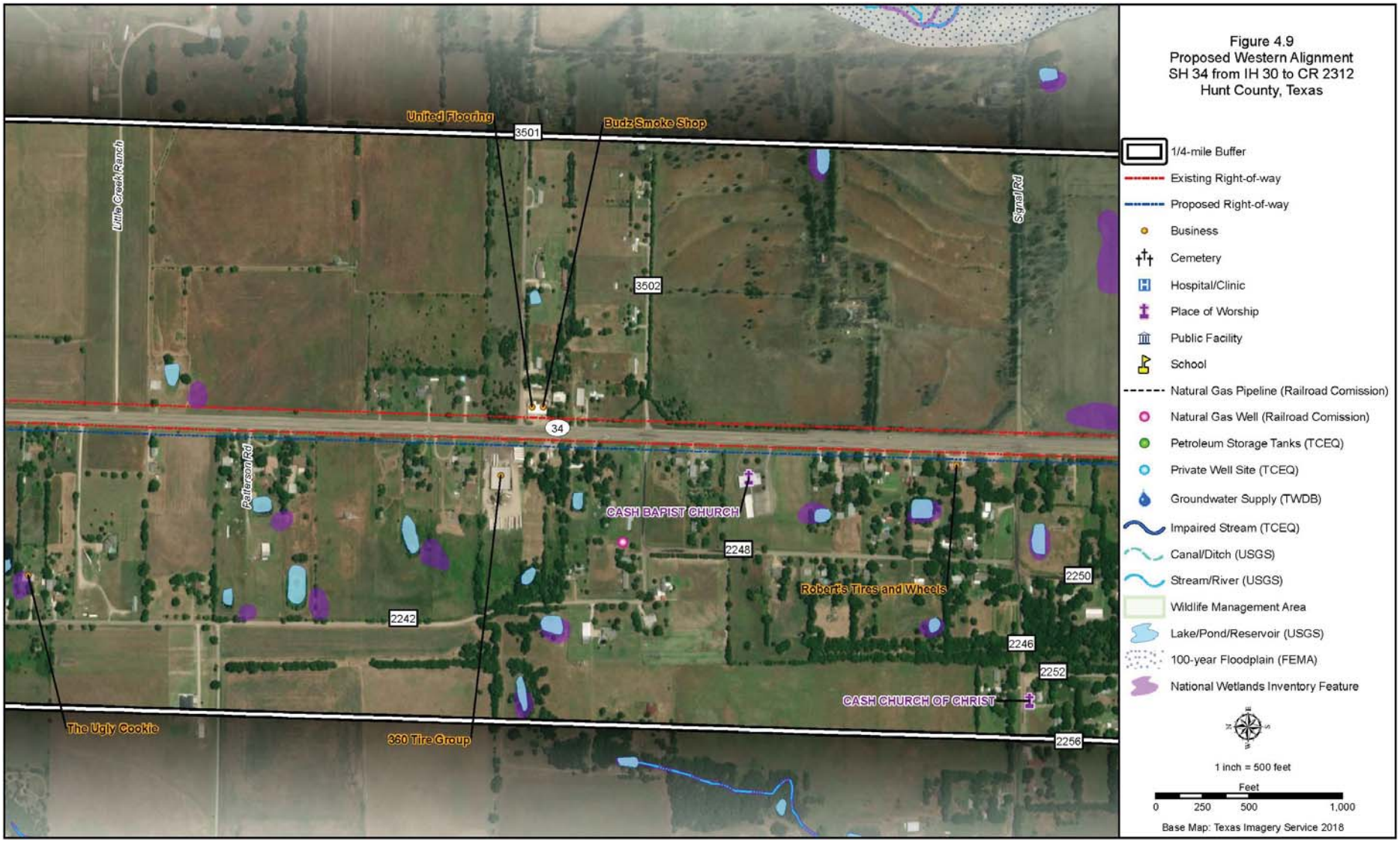
Figure 4.9
Proposed Western Alignment
SH 34 from IH 30 to CR 2312
Hunt County, Texas
1/4-mile Buffer
Existing Right-of-way
Proposed Right-of-way
Business
Cemetery
Hospital/Clinic
Place of Worship
Public Facility
School
Natural Gas Pipeline (Railroad Comission)
Natural Gas Well (Railroad Comission)
Petroleum Storage Tanks (TCEQ)
Private Well Site (TCEQ)
Groundwater Supply (TWDB)
Impaired Stream (TCEQ)
Canal/Ditch (USGS)
Stream/River (USGS)
Wildlife Management Area
Lake/Pond/Reservoir (USGS)
100-year Floodplain (FEMA)
National Wetlands Inventory Feature
1 inch = 500 feet
Feet
0 250 500 1,000
Base Map: Texas Imagery Service 2018
United Flooring
Budz Smoke Shop
3501
3502
Little Creek Ranch
Signal Rd
34
Patterson Rd
CASH BAPIST CHURCH
2248
Roberts Tires and Wheels
2250
2242
2246
2252
CASH CHURCH OF CHRIST
The Ugly Cookie
360 Tire Group
2256

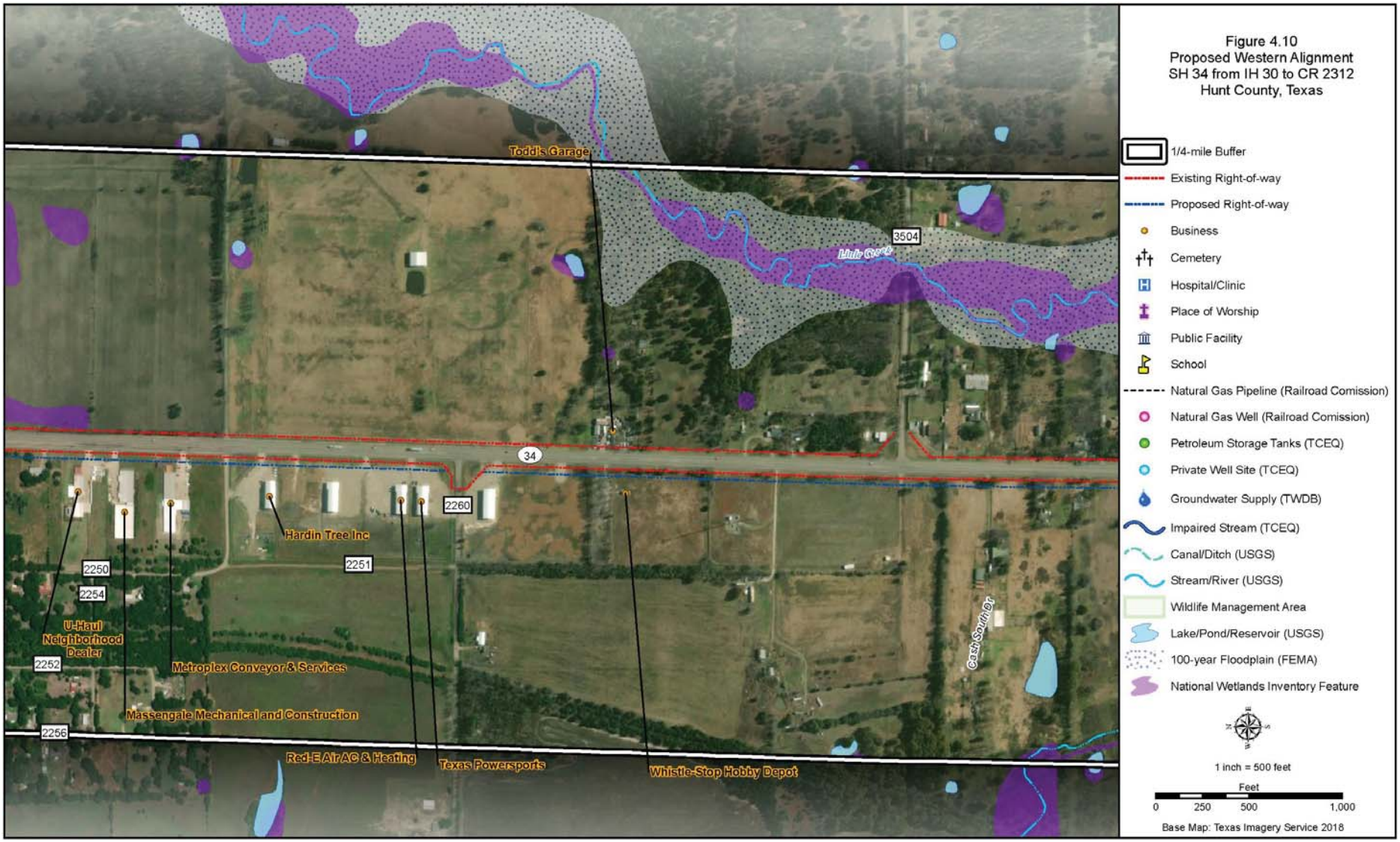
Figure 4.10
Proposed Western Alignment
SH 34 from IH 30 to CR 2312
Hunt County, Texas
1/4-mile Buffer
Existing Right-of-way
Proposed Right-of-way
Business
Cemetery
Hospital/Clinic
Place of Worship
Public Facility
School
Natural Gas Pipeline (Railroad Comission)
Natural Gas Well (Railroad Comission)
Petroleum Storage Tanks (TCEQ)
Private Well Site (TCEQ)
Groundwater Supply (TWDB)
Impaired Stream (TCEQ)
Canal/Ditch (USGS)
Stream/River (USGS)
Wildlife Management Area
Lake/Pond/Reservoir (USGS)
100-year Floodplain (FEMA)
National Wetlands Inventory Feature
1 inch = 500 feet
Feet
0
250
500
1,000
Base Map: Texas Imagery Service 2018
Todd's Garage
3504
Little Creek
34
2260
Hardin Tree Inc
2251
2250
2254
U-Haul Neighborhood Dealer
2252
Metroplex Conveyor & Services
Massengale Mechanical and Construction
2256
Red-E Air AC & Heating
Texas Powersports
Whistle-Stop Hobby Depot
Cash Southley

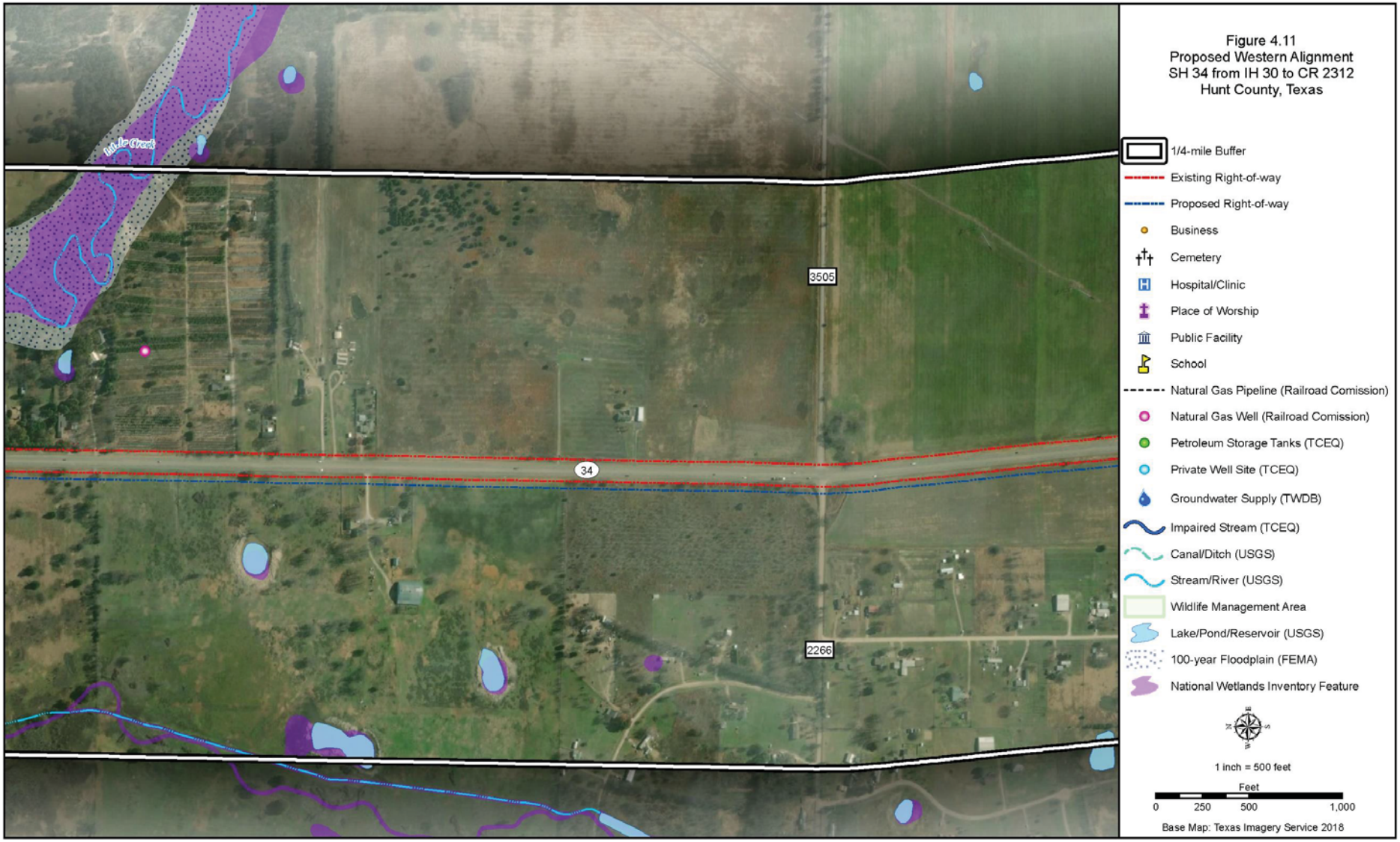
Figure 4.11
Proposed Western Alignment
SH 34 from IH 30 to CR 2312
Hunt County, Texas
1/4-mile Buffer
Existing Right-of-way
Proposed Right-of-way
Business
Cemetery
Hospital/Clinic
Place of Worship
Public Facility
School
Natural Gas Pipeline (Railroad Comission)
Natural Gas Well (Railroad Comission)
Petroleum Storage Tanks (TCEQ)
Private Well Site (TCEQ)
Groundwater Supply (TWDB)
Impaired Stream (TCEQ)
Canal/Ditch (USGS)
Stream/River (USGS)
Wildlife Management Area
Lake/Pond/Reservoir (USGS)
100-year Floodplain (FEMA)
National Wetlands Inventory Feature
1 inch = 500 feet
Feet
0
250
500
1,000
Base Map: Texas Imagery Service 2018
3505
34
2266

Figure 4.12
Proposed Western Alignment
SH 34 from IH 30 to CR 2312
Hunt County, Texas
1/4-mile Buffer
Existing Right-of-way
Proposed Right-of-way
Business
Cemetery
Hospital/Clinic
Place of Worship
Public Facility
School
Natural Gas Pipeline (Railroad Comission)
Natural Gas Well (Railroad Comission)
Petroleum Storage Tanks (TCEQ)
Private Well Site (TCEQ)
Groundwater Supply (TWDB)
Impaired Stream (TCEQ)
Canal/Ditch (USGS)
Stream/River (USGS)
Wildlife Management Area
Lake/Pond/Reservoir (USGS)
100-year Floodplain (FEMA)
National Wetlands Inventory Feature
1 inch = 500 feet
Feet
0
250
500
1,000
Base Map: Texas Imagery Service 2018
Faith
Goodness
Gentleness
Kindness
Peace
Patience
Joy
Love
FM 2101
Onstead Family Complex
BOLES CHILDRENS HOME
34
2272

Onstead Family Complex
BOLES CHILDRENS HOME
Patience
Joy
Love
34
Figure 4.13
Proposed Western Alignment
SH 34 from IH 30 to CR 2312
Hunt County, Texas
1/4-mile Buffer
Existing Right-of-way
Proposed Right-of-way
Business
Cemetery
Hospital/Clinic
Place of Worship
Public Facility
School
Natural Gas Pipeline (Railroad Comission)
Natural Gas Well (Railroad Comission)
Petroleum Storage Tanks (TCEQ)
Private Well Site (TCEQ)
Groundwater Supply (TWDB)
Impaired Stream (TCEQ)
Canal/Ditch (USGS)
Stream/River (USGS)
Wildlife Management Area
Lake/Pond/Reservoir (USGS)
100-year Floodplain (FEMA)
National Wetlands Inventory Feature
1 inch = 500 feet
Feet
0
250
500
1,000
Base Map: Texas Imagery Service 2018

Figure 4.14
Proposed Western Alignment
SH 34 from IH 30 to CR 2312
Hunt County, Texas
1/4-mile Buffer
Existing Right-of-way
Proposed Right-of-way
Business
Cemetery
Hospital/Clinic
Place of Worship
Public Facility
School
Natural Gas Pipeline (Railroad Comission)
Natural Gas Well (Railroad Comission)
Petroleum Storage Tanks (TCEQ)
Private Well Site (TCEQ)
Groundwater Supply (TWDB)
Impaired Stream (TCEQ)
Canal/Ditch (USGS)
Stream/River (USGS)
Wildlife Management Area
Lake/Pond/Reservoir (USGS)
100-year Floodplain (FEMA)
National Wetlands Inventory Feature
1 inch = 500 feet
Feet
0
250
500
1,000
Base Map: Texas Imagery Service 2018
34
3601
OLD FELLOW CEMETERY
Bass Pen Creek

Figure 4.15
Proposed Western Alignment
SH 34 from IH 30 to CR 2312
Hunt County, Texas
1/4-mile Buffer
Existing Right-of-way
Proposed Right-of-way
Business
Cemetery
Hospital/Clinic
Place of Worship
Public Facility
School
Natural Gas Pipeline (Railroad Comission)
Natural Gas Well (Railroad Comission)
Petroleum Storage Tanks (TCEQ)
Private Well Site (TCEQ)
Groundwater Supply (TWDB)
Impaired Stream (TCEQ)
Canal/Ditch (USGS)
Stream/River (USGS)
Wildlife Management Area
Lake/Pond/Reservoir (USGS)
100-year Floodplain (FEMA)
National Wetlands Inventory Feature
1 inch = 500 feet
Feet
0 250 500 1,000
Base Map: Texas Imagery Service 2018
3601
3602
OLD FELLOW CEMETERY
Lake Area Shared Ministries Food Pantry
Hunt County Kids Inc
Smartstyle Family Hair Salon
QUINLAN CHURCH OF CHRIST
Self Storage
Castillo's Tire Shop
A-1 Fireworks
Just Pets
Panther Shaved Ice
United States Post Office
LYTAL STADIUM
THOMPSON MIDDLE SCHOOL
Panther Path
Windmill Cir
Elm St
Texas Land and Lakes
Donuts Shaved Ice & Smoothie Bar
Quinlan Automotive
Dairy Queen
Exit Realty Pinnacle Group
Pizza Hut
Whataburger
Boost Mobile
Auto Zone
SUBWAY Restaurants (Wal-Mart)
Walmart Supercenter
Bryant & Sons Electric
Kirby
Dollar Tree
Mc Donald's
O'Reilly Auto Parts
TRANSFORMATION CHURCH OF GOD
College Street
Clardy Dr
Alley
Greenway Dr
Graham's Farm Fresh Produce
QUINLAN ISD CENTRAL ADMINISTRATION
Martin St
2ND St
Northside Dr
Picadilly St
1St St
Mcadilly
Richmond
Laura Ave
Ashby St
Cannon
34
276

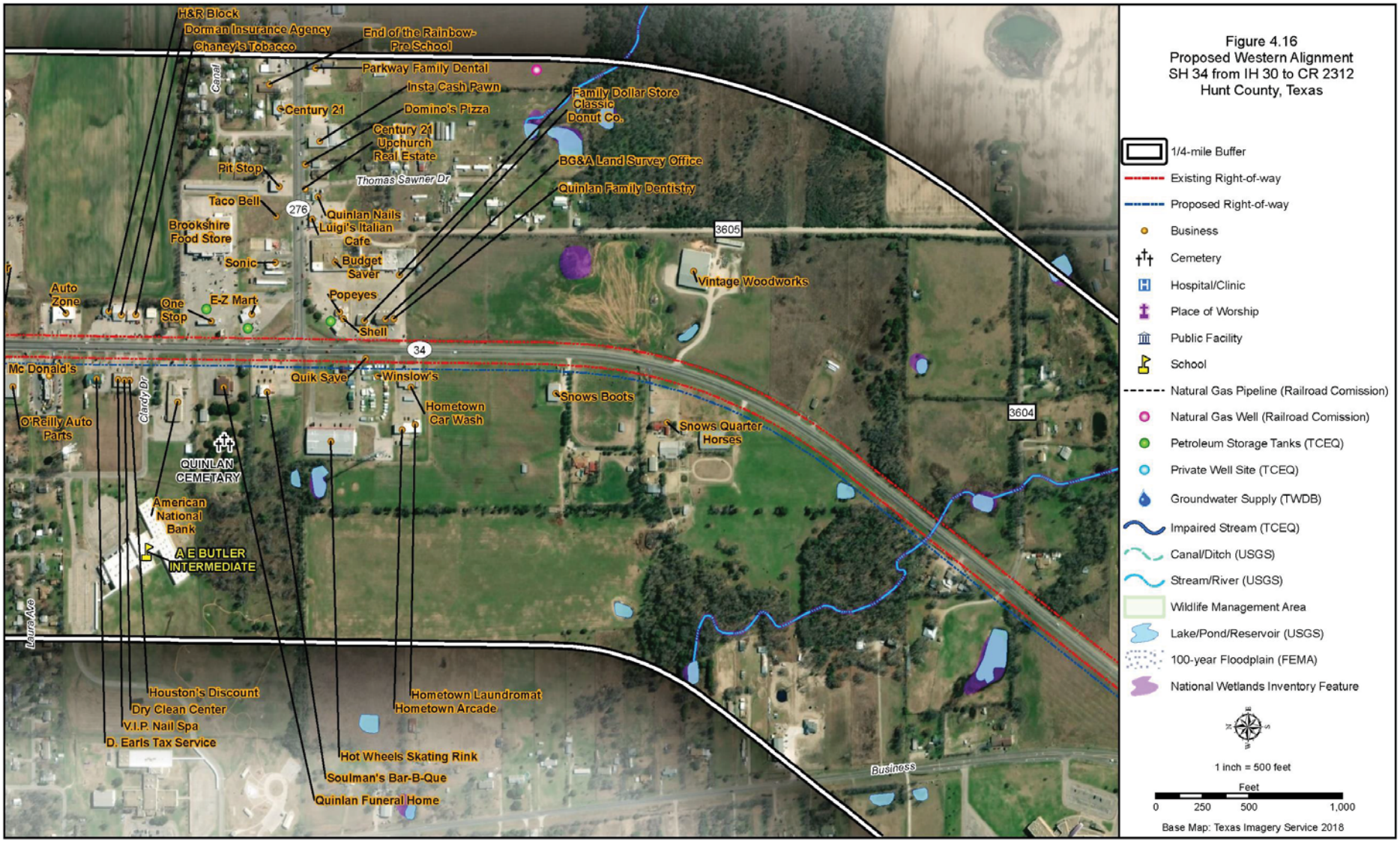
H&R Block
Dorman Insurance Agency
Chaney's Tobacco
End of the Rainbow-Pre School
Parkway Family Dental
Insta Cash Pawn
Century 21
Domino's Pizza
Family Dollar Store
Classic Donut Co.
Century 21 Upchurch Real Estate
BG&A Land Survey Office
Pit Stop
Thomas Sawner Dr
Quinlan Family Dentistry
Taco Bell
276
Quinlan Nails
Luigi's Italian Cafe
Brookshire Food Store
3605
Sonic
Budget Saver
Vintage Woodworks
Auto Zone
One Stop
E-Z Mart
Popeyes
Shell
34
Mc Donald's
Quik Save
Winslow's
Snows Boots
Hometown Car Wash
O'Reilly Auto Parts
Clardy Dr
3604
Snows Quarter Horses
QUINLAN CEMETARY
American National Bank
A E BUTLER INTERMEDIATE
Laura Ave
Houston's Discount
Dry Clean Center
V.I.P. Nail Spa
D. Earls Tax Service
Hometown Laundromat
Hometown Arcade
Hot Wheels Skating Rink
Soulman's Bar-B-Que
Quinlan Funeral Home
Business
Figure 4.16
Proposed Western Alignment
SH 34 from IH 30 to CR 2312
Hunt County, Texas
1/4-mile Buffer
Existing Right-of-way
Proposed Right-of-way
Business
Cemetery
Hospital/Clinic
Place of Worship
Public Facility
School
Natural Gas Pipeline (Railroad Comission)
Natural Gas Well (Railroad Comission)
Petroleum Storage Tanks (TCEQ)
Private Well Site (TCEQ)
Groundwater Supply (TWDB)
Impaired Stream (TCEQ)
Canal/Ditch (USGS)
Stream/River (USGS)
Wildlife Management Area
Lake/Pond/Reservoir (USGS)
100-year Floodplain (FEMA)
National Wetlands Inventory Feature
1 inch = 500 feet
Feet
0
250
500
1,000
Base Map: Texas Imagery Service 2018

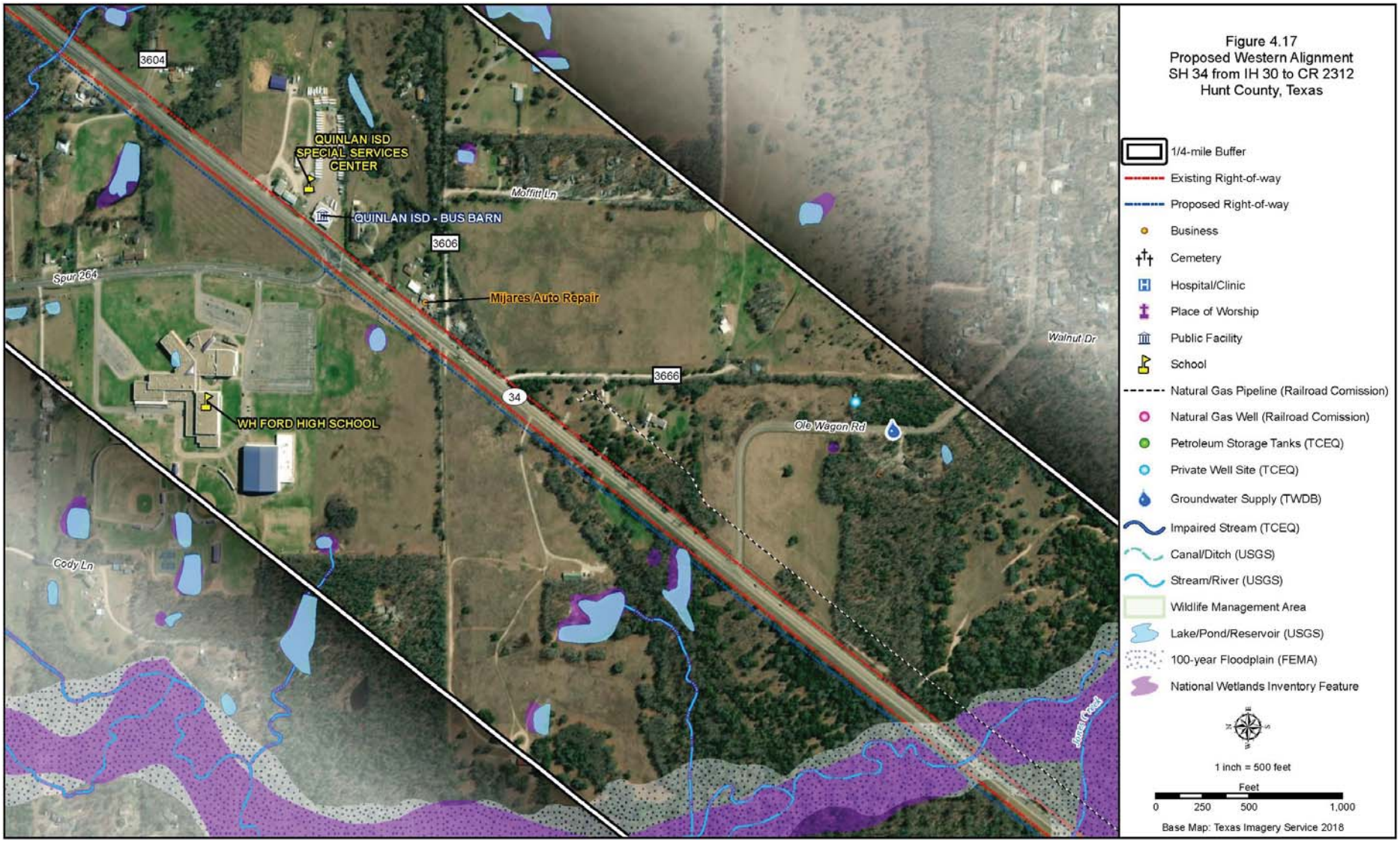
Figure 4.17
Proposed Western Alignment
SH 34 from IH 30 to CR 2312
Hunt County, Texas
1/4-mile Buffer
Existing Right-of-way
Proposed Right-of-way
Business
Cemetery
Hospital/Clinic
Place of Worship
Public Facility
School
Natural Gas Pipeline (Railroad Comission)
Natural Gas Well (Railroad Comission)
Petroleum Storage Tanks (TCEQ)
Private Well Site (TCEQ)
Groundwater Supply (TWDB)
Impaired Stream (TCEQ)
Canal/Ditch (USGS)
Stream/River (USGS)
Wildlife Management Area
Lake/Pond/Reservoir (USGS)
100-year Floodplain (FEMA)
National Wetlands Inventory Feature
1 inch = 500 feet
Feet
0 250 500 1,000
Base Map: Texas Imagery Service 2018
3604
QUINLAN ISD
SPECIAL SERVICES
CENTER
QUINLAN ISD - BUS BARN
Moffitt Ln
3606
Spur 264
Mijares Auto Repair
Walnut Dr
3666
34
WH FORD HIGH SCHOOL
Ole Wagon Rd
Cody Ln

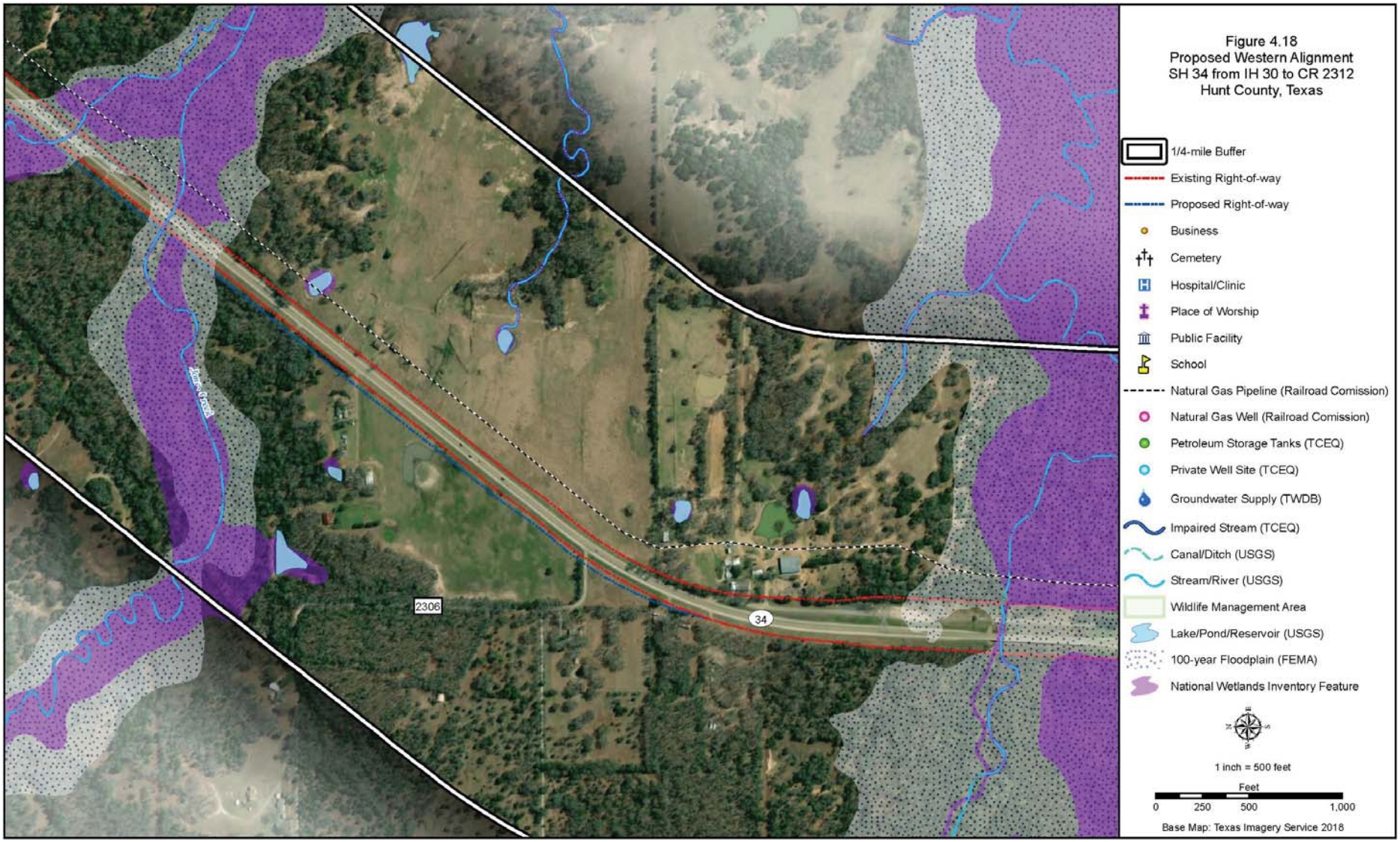
Figure 4.18
Proposed Western Alignment
SH 34 from IH 30 to CR 2312
Hunt County, Texas
1/4-mile Buffer
Existing Right-of-way
Proposed Right-of-way
Business
Cemetery
Hospital/Clinic
Place of Worship
Public Facility
School
Natural Gas Pipeline (Railroad Comission)
Natural Gas Well (Railroad Comission)
Petroleum Storage Tanks (TCEQ)
Private Well Site (TCEQ)
Groundwater Supply (TWDB)
Impaired Stream (TCEQ)
Canal/Ditch (USGS)
Stream/River (USGS)
Wildlife Management Area
Lake/Pond/Reservoir (USGS)
100-year Floodplain (FEMA)
National Wetlands Inventory Feature
1 inch = 500 feet
Feet
0
250
500
1,000
Base Map: Texas Imagery Service 2018
2306
34

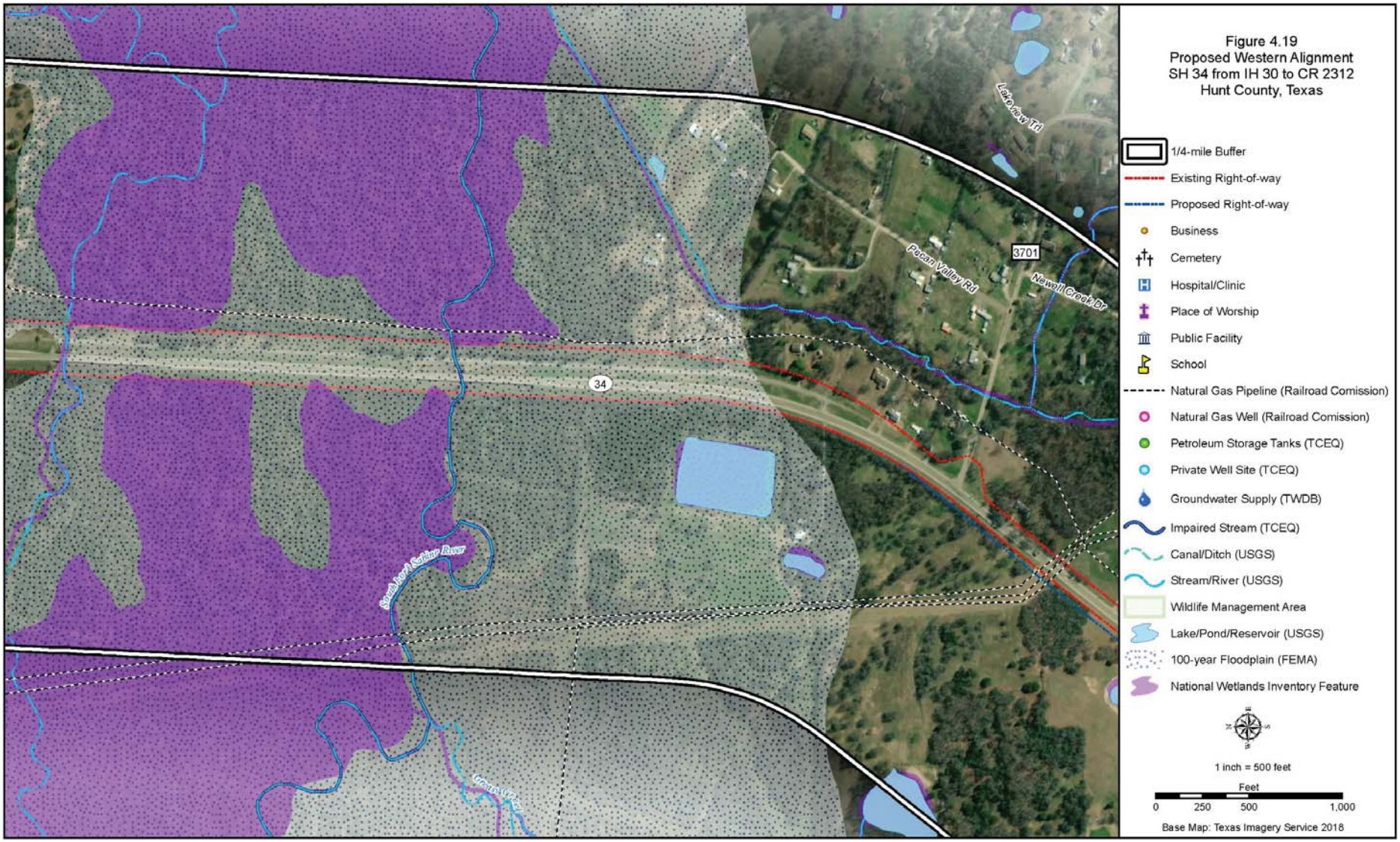
Figure 4.19
Proposed Western Alignment
SH 34 from IH 30 to CR 2312
Hunt County, Texas
1/4-mile Buffer
Existing Right-of-way
Proposed Right-of-way
Business
Cemetery
Hospital/Clinic
Place of Worship
Public Facility
School
Natural Gas Pipeline (Railroad Comission)
Natural Gas Well (Railroad Comission)
Petroleum Storage Tanks (TCEQ)
Private Well Site (TCEQ)
Groundwater Supply (TWDB)
Impaired Stream (TCEQ)
Canal/Ditch (USGS)
Stream/River (USGS)
Wildlife Management Area
Lake/Pond/Reservoir (USGS)
100-year Floodplain (FEMA)
National Wetlands Inventory Feature
1 inch = 500 feet
Feet
0 250 500 1,000
Base Map: Texas Imagery Service 2018
34
3701
Pecan Valley Rd
Newell Creek Dr
Lake View Trl
South Sabine River

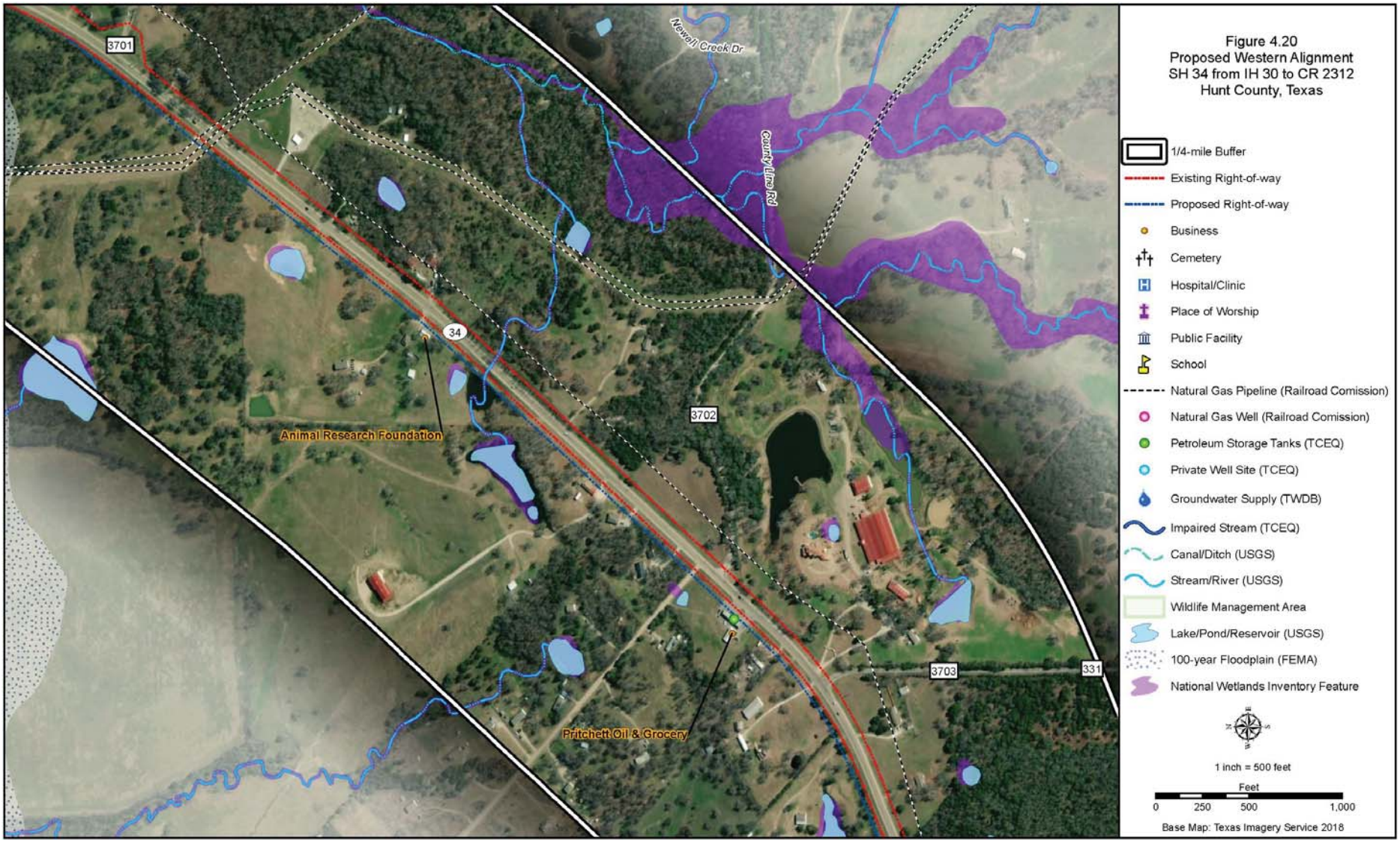
Figure 4.20
Proposed Western Alignment
SH 34 from IH 30 to CR 2312
Hunt County, Texas
1/4-mile Buffer
Existing Right-of-way
Proposed Right-of-way
Business
Cemetery
Hospital/Clinic
Place of Worship
Public Facility
School
Natural Gas Pipeline (Railroad Comission)
Natural Gas Well (Railroad Comission)
Petroleum Storage Tanks (TCEQ)
Private Well Site (TCEQ)
Groundwater Supply (TWDB)
Impaired Stream (TCEQ)
Canal/Ditch (USGS)
Stream/River (USGS)
Wildlife Management Area
Lake/Pond/Reservoir (USGS)
100-year Floodplain (FEMA)
National Wetlands Inventory Feature
1 inch = 500 feet
Feet
0
250
500
1,000
Base Map: Texas Imagery Service 2018
3701
34
3702
3703
331
Newell Creek Dr
County Line Rd
Animal Research Foundation
Pritchett Oil & Grocery

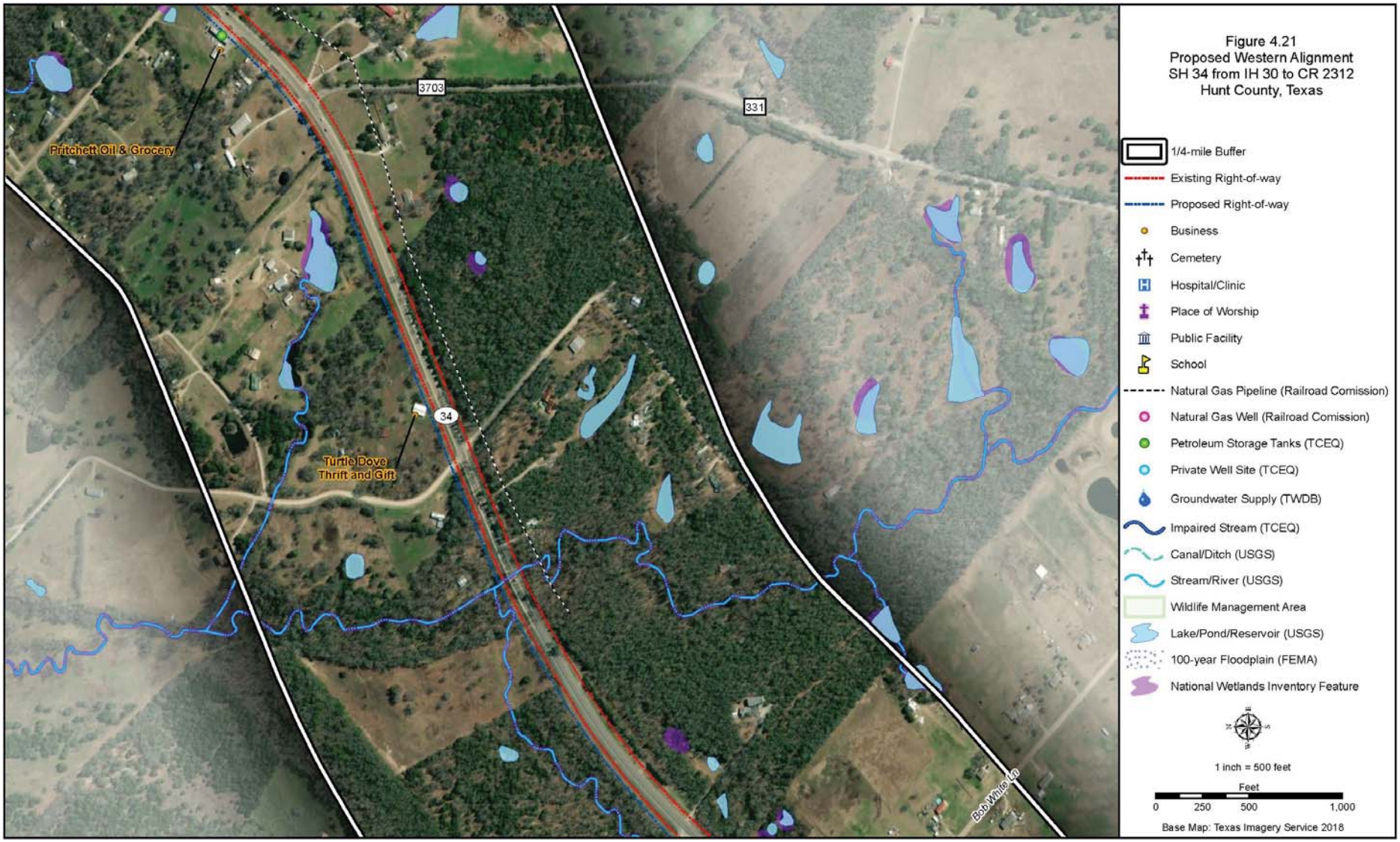

Figure 4.21
Proposed Western Alignment
SH 34 from IH 30 to CR 2312
Hunt County, Texas

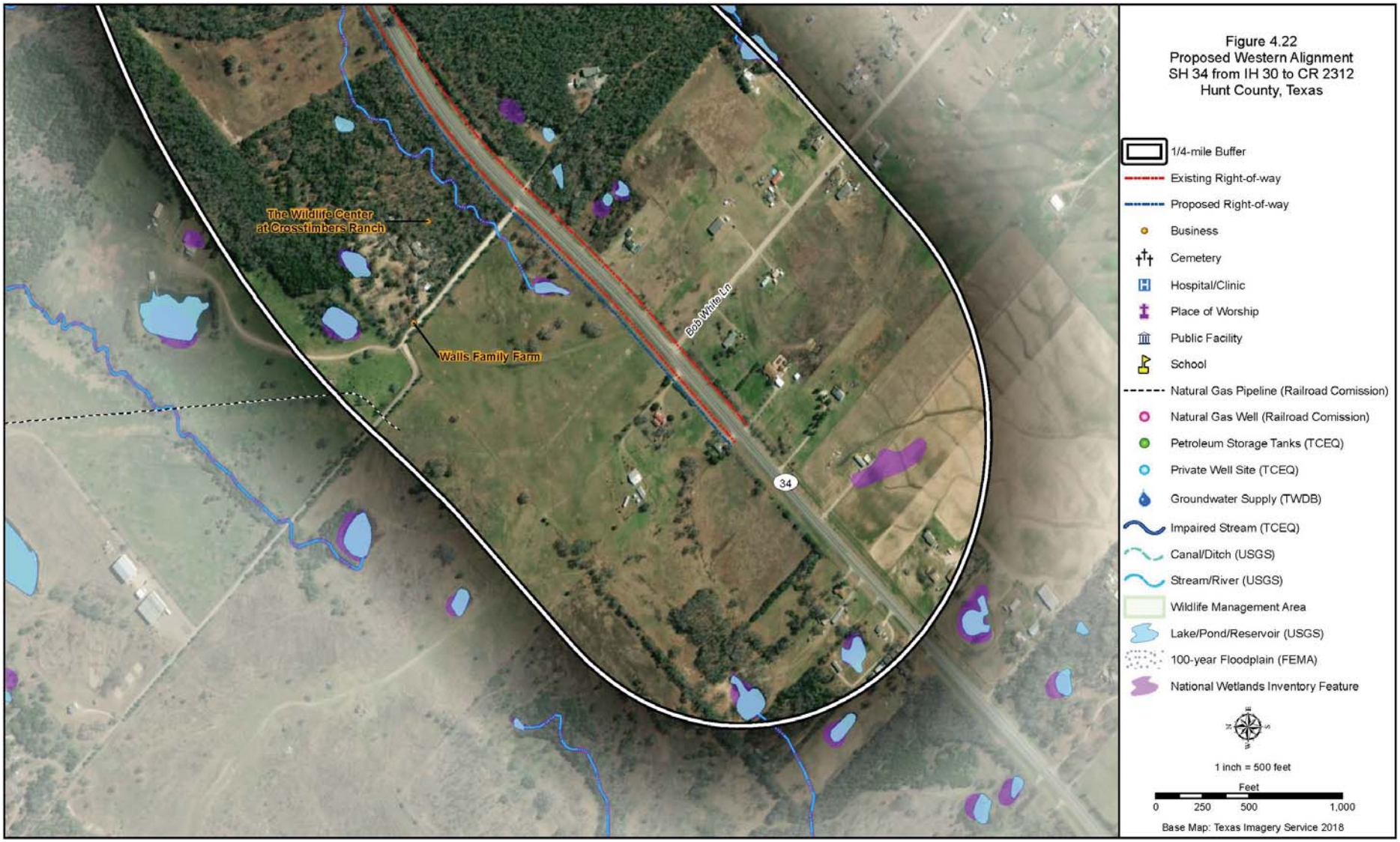

Figure 4.22
Proposed Western Alignment
SH 34 from IH 30 to CR 2312
Hunt County, Texas

APPENDIX E

Radius Report

Radius Report

NEW: *GeoLens by Geosearch*

Target Property:

SH 34

Quinlan & Greenville, Hunt County, Texas

Prepared For:

Blanton & Associates, Inc.

Order #: 112832

Job #: 251181

Date: 08/10/2018

Table of Contents

Target Property Summary 1

Database Summary 2

Database Radius Summary 7

Radius Map 11

Ortho Map 13

Topographic Map 15

Located Sites Summary 16

Unlocated Sites Summary 279

Environmental Records Definitions 281

Unlocatable Report . . . . . See Attachment

Zip Report . . . . . See Attachment

Disclaimer

This report was designed by GeoSearch to meet or exceed the records search requirements of the All Appropriate Inquiries Rule (40 CFR ï¿½312.26) and the current version of the ASTM International E1527, Standard Practice for Environmental Site Assessments: Phase I Environmental Site Assessment Process or, if applicable, the custom requirements requested by the entity that ordered this report. The records and databases of records used to compile this report were collected from various federal,state and local governmental entities. It is the goal of GeoSearch to meet or exceed the 40 CFR ï¿½312.26 and E1527 requirements for updating records by using the best available technology. GeoSearch contacts the appropriate governmental entities on a recurring basis. Depending on the frequency with which a record source or database of records is updated by the governmental entity, the data used to prepare this report may be updated monthly, quarterly, semi-annually, or annually.

The information provided in this report was obtained from a variety of public sources. GeoSearch cannot ensure and makes no warranty or representation as to the accuracy, reliability, quality, errors occurring from data conversion or the customer's interpretation of this report. This report was made by GeoSearch for exclusive use by its clients only. Therefore, this report may not contain sufficient information for other purposes or parties. GeoSearch and its partners, employees, officers And independent contractors cannot be held liable For actual, incidental, consequential, special or exemplary damages suffered by a customer resulting directly or indirectly from any information provided by GeoSearch.

Target Property Summary

Target Property Information

SH 34
Quinlan & Greenville, Texas

Coordinates
Corridor

USGS Quadrangle
Poetry, TX
West Tawakoni, TX
Quinlan, TX
Greenville Se, TX

Geographic Coverage Information

County/Parish: Hunt (TX) , Kaufman (TX)
ZipCode(s):
Caddo Mills TX: 75135
Terrell TX: 75160, 75161
Greenville TX: 75402
Quinlan TX: 75474

Database Summary

FEDERAL LISTING

Standard Environmental Records

Database	Acronym	Locatable	Unlocatable	Search Radius (miles)
EMERGENCY RESPONSE NOTIFICATION SYSTEM	ERNSTX	1	0	TP/AP
FEDERAL ENGINEERING INSTITUTIONAL CONTROL SITES	EC	0	0	TP/AP
LAND USE CONTROL INFORMATION SYSTEM	LUCIS	0	0	TP/AP
RCRA SITES WITH CONTROLS	RCRASC	0	0	TP/AP
RESOURCE CONSERVATION & RECOVERY ACT - GENERATOR	RCRAGR06	3	0	0.1250
RESOURCE CONSERVATION & RECOVERY ACT - NON-GENERATOR	RCRANGR06	2	0	0.1250
FEMA OWNED STORAGE TANKS	FEMAUST	0	0	0.2500
BROWNFIELDS MANAGEMENT SYSTEM	BF	2	0	0.5000
DELISTED NATIONAL PRIORITIES LIST	DNPL	0	0	0.5000
NO LONGER REGULATED RCRA NON-CORRACTS TSD FACILITIES	NLRRCRAT	0	0	0.5000
RESOURCE CONSERVATION & RECOVERY ACT - NON-CORRACTS TREATMENT, STORAGE & DISPOSAL FACILITIES	RCRAT	0	0	0.5000
SUPERFUND ENTERPRISE MANAGEMENT SYSTEM	SEMS	0	0	0.5000
SUPERFUND ENTERPRISE MANAGEMENT SYSTEM ARCHIVED SITE INVENTORY	SEMSARCH	0	0	0.5000
NATIONAL PRIORITIES LIST	NPL	0	0	1.0000
NO LONGER REGULATED RCRA CORRECTIVE ACTION FACILITIES	NLRRCRAC	0	0	1.0000
PROPOSED NATIONAL PRIORITIES LIST	PNPL	0	0	1.0000
RESOURCE CONSERVATION & RECOVERY ACT - CORRECTIVE ACTION FACILITIES	RCRAC	0	0	1.0000
RESOURCE CONSERVATION & RECOVERY ACT - SUBJECT TO CORRECTIVE ACTION FACILITIES	RCRASUBC	0	0	1.0000
SUB-TOTAL		8	0	

Additional Environmental Records

Database	Acronym	Locatable	Unlocatable	Search Radius (miles)
AEROMETRIC INFORMATION RETRIEVAL SYSTEM / AIR FACILITY SUBSYSTEM	AIRSAFS	0	0	TP/AP
BIENNIAL REPORTING SYSTEM	BRS	0	0	TP/AP
CERCLIS LIENS	SFLIENS	0	0	TP/AP
CLANDESTINE DRUG LABORATORY LOCATIONS	CDL	0	0	TP/AP
EPA DOCKET DATA	DOCKETS	0	0	TP/AP
ENFORCEMENT AND COMPLIANCE HISTORY INFORMATION	ECHOR06	0	0	TP/AP

Database Summary

Database	Acronym	Locatable	Unlocatable	Search Radius (miles)
FACILITY REGISTRY SYSTEM	FRSTX	0	0	TP/AP
HAZARDOUS MATERIALS INCIDENT REPORTING SYSTEM	HMIRSR06	0	0	TP/AP
INTEGRATED COMPLIANCE INFORMATION SYSTEM (FORMERLY DOCKETS)	ICIS	0	0	TP/AP
INTEGRATED COMPLIANCE INFORMATION SYSTEM NATIONAL POLLUTANT DISCHARGE ELIMINATION SYSTEM	ICISNPDES	0	0	TP/AP
MATERIAL LICENSING TRACKING SYSTEM	MLTS	0	0	TP/AP
NATIONAL POLLUTANT DISCHARGE ELIMINATION SYSTEM	NPDESR06	0	0	TP/AP
PCB ACTIVITY DATABASE SYSTEM	PADS	0	0	TP/AP
PERMIT COMPLIANCE SYSTEM	PCSR06	0	0	TP/AP
SEMS LIEN ON PROPERTY	SEMSLIENS	0	0	TP/AP
SECTION SEVEN TRACKING SYSTEM	SSTS	0	0	TP/AP
TOXIC SUBSTANCE CONTROL ACT INVENTORY	TSCA	0	0	TP/AP
TOXICS RELEASE INVENTORY	TRI	0	0	TP/AP
ALTERNATIVE FUELING STATIONS	ALTFUELS	0	0	0.2500
HISTORICAL GAS STATIONS	HISTPST	0	0	0.2500
INTEGRATED COMPLIANCE INFORMATION SYSTEM DRYCLEANERS	ICISCLEANERS	0	0	0.2500
MINE SAFETY AND HEALTH ADMINISTRATION MASTER INDEX FILE	MSHA	0	0	0.2500
MINERAL RESOURCE DATA SYSTEM	MRDS	0	0	0.2500
OPEN DUMP INVENTORY	ODI	0	0	0.5000
SURFACE MINING CONTROL AND RECLAMATION ACT SITES	SMCRA	0	0	0.5000
URANIUM MILL TAILINGS RADIATION CONTROL ACT SITES	USUMTRCA	0	0	0.5000
DEPARTMENT OF DEFENSE SITES	DOD	0	0	1.0000
FORMER MILITARY NIKE MISSILE SITES	NMS	0	0	1.0000
FORMERLY USED DEFENSE SITES	FUDS	0	0	1.0000
FORMERLY UTILIZED SITES REMEDIAL ACTION PROGRAM	FUSRAP	0	0	1.0000
RECORD OF DECISION SYSTEM	RODS	0	0	1.0000

SUB-TOTAL		0	0	

Database Summary

STATE (TX) LISTING

Standard Environmental Records

Database	Acronym	Locatable	Unlocatable	Search Radius (miles)
STATE INSTITUTIONAL/ENGINEERING CONTROL SITES	SIEC01	0	0	TP/AP
DRY CLEANER REGISTRATION DATABASE	DCR	2	0	0.2500
PETROLEUM STORAGE TANKS	PST	33	2	0.2500
BROWNFIELDS SITE ASSESSMENTS	BSA	0	0	0.5000
CLOSED & ABANDONED LANDFILL INVENTORY	CALF	0	0	0.5000
LEAKING PETROLEUM STORAGE TANKS	LPST	13	0	0.5000
MUNICIPAL SOLID WASTE LANDFILL SITES	MSWLF	0	0	0.5000
RADIOACTIVE WASTE SITES	RWS	0	0	0.5000
RAILROAD COMMISSION VCP AND BROWNFIELD SITES	RRCVCP	0	0	0.5000
VOLUNTARY CLEANUP PROGRAM SITES	VCP	2	0	0.5000
INDUSTRIAL AND HAZARDOUS WASTE CORRECTIVE ACTION SITES	IHWCA	0	0	1.0000
STATE SUPERFUND SITES	SF	0	0	1.0000

SUB-TOTAL		50	2	

Additional Environmental Records

Database	Acronym	Locatable	Unlocatable	Search Radius (miles)
GROUNDWATER CONTAMINATION CASES	GWCC	0	0	TP/AP
HISTORIC GROUNDWATER CONTAMINATION CASES	HISTGWCC	0	0	TP/AP
LAND APPLICATION PERMITS	LANDAPP	0	0	TP/AP
MUNICIPAL SETTING DESIGNATIONS	MSD	0	0	TP/AP
NOTICE OF VIOLATIONS	NOV	0	0	TP/AP
SPILLS LISTING	SPILLS	0	0	TP/AP
TCEQ LIENS	LIENS	0	0	TP/AP
TIER I I CHEMICAL REPORTING PROGRAM FACILITIES	TIERII	2	0	TP/AP
INDUSTRIAL AND HAZARDOUS WASTE SITES	IHW	12	0	0.2500
PERMITTED INDUSTRIAL HAZARDOUS WASTE SITES	PIHW	0	0	0.2500
AFFECTED PROPERTY ASSESSMENT REPORTS	APAR	1	0	0.5000
DRY CLEANER REMEDIATION PROGRAM SITES	DCRPS	0	0	0.5000
INNOCENT OWNER / OPERATOR DATABASE	IOP	0	0	0.5000
RECYCLING FACILITIES	WMRF	0	0	0.5000
SALT CAVERNS FOR PETROLEUM STORAGE	STCV	0	0	0.5000

SUB-TOTAL		15	0	

Database Summary

TRIBAL LISTING

Standard Environmental Records

Database	Acronym	Locatable	Unlocatable	Search Radius (miles)
UNDERGROUND STORAGE TANKS ON TRIBAL LANDS	USTR06	0	0	0.2500
LEAKING UNDERGROUND STORAGE TANKS ON TRIBAL LANDS	LUSTR06	0	0	0.5000
OPEN DUMP INVENTORY ON TRIBAL LANDS	ODINDIAN	0	0	0.5000
SUB-TOTAL		0	0	

Additional Environmental Records

Database	Acronym	Locatable	Unlocatable	Search Radius (miles)
INDIAN RESERVATIONS	INDIANRES	0	0	1.0000
SUB-TOTAL		0	0	

TOTAL		73	2	

Database Radius Summary

FEDERAL LISTING

*Standard environmental records are displayed in **bold**.*

Acronym	Search Radius (miles)	TP/AP (0 - 0.02)	1/8 Mile (> TP/AP)	1/4 Mile (> 1/8)	1/2 Mile (> 1/4)	1 Mile (> 1/2)	> 1 Mile	Total
AIRSAFS	0.0200	0	NS	NS	NS	NS	NS	0
BRS	0.0200	0	NS	NS	NS	NS	NS	0
CDL	0.0200	0	NS	NS	NS	NS	NS	0
DOCKETS	0.0200	0	NS	NS	NS	NS	NS	0
EC	**0.0200**	**0**	**NS**	**NS**	**NS**	**NS**	**NS**	**0**
ECHOR06	0.0200	0	NS	NS	NS	NS	NS	0
ERNSTX	**0.0200**	**1**	**NS**	**NS**	**NS**	**NS**	**NS**	**1**
FRSTX	0.0200	0	NS	NS	NS	NS	NS	0
HMIRSR06	0.0200	0	NS	NS	NS	NS	NS	0
ICIS	0.0200	0	NS	NS	NS	NS	NS	0
ICISNPDES	0.0200	0	NS	NS	NS	NS	NS	0
LUCIS	**0.0200**	**0**	**NS**	**NS**	**NS**	**NS**	**NS**	**0**
MLTS	0.0200	0	NS	NS	NS	NS	NS	0
NPDESR06	0.0200	0	NS	NS	NS	NS	NS	0
PADS	0.0200	0	NS	NS	NS	NS	NS	0
PCSR06	0.0200	0	NS	NS	NS	NS	NS	0
RCRASC	**0.0200**	**0**	**NS**	**NS**	**NS**	**NS**	**NS**	**0**
SEMSLIENS	0.0200	0	NS	NS	NS	NS	NS	0
SFLIENS	0.0200	0	NS	NS	NS	NS	NS	0
SSTS	0.0200	0	NS	NS	NS	NS	NS	0
TRI	0.0200	0	NS	NS	NS	NS	NS	0
TSCA	0.0200	0	NS	NS	NS	NS	NS	0
RCRAGR06	**0.1250**	**0**	**3**	**NS**	**NS**	**NS**	**NS**	**3**
RCRANGR06	**0.1250**	**0**	**2**	**NS**	**NS**	**NS**	**NS**	**2**
ALTFUELS	0.2500	0	0	0	NS	NS	NS	0
FEMAUST	**0.2500**	**0**	**0**	**0**	**NS**	**NS**	**NS**	**0**
HISTPST	0.2500	0	0	0	NS	NS	NS	0
ICISCLEANERS	0.2500	0	0	0	NS	NS	NS	0
MRDS	0.2500	0	0	0	NS	NS	NS	0
MSHA	0.2500	0	0	0	NS	NS	NS	0
BF	**0.5000**	**0**	**0**	**1**	**1**	**NS**	**NS**	**2**
DNPL	**0.5000**	**0**	**0**	**0**	**0**	**NS**	**NS**	**0**
NLRRCRAT	**0.5000**	**0**	**0**	**0**	**0**	**NS**	**NS**	**0**
ODI	0.5000	0	0	0	0	NS	NS	0
RCRAT	**0.5000**	**0**	**0**	**0**	**0**	**NS**	**NS**	**0**

Database Radius Summary

Acronym	Search Radius (miles)	TP/AP (0 - 0.02)	1/8 Mile (> TP/AP)	1/4 Mile (> 1/8)	1/2 Mile (> 1/4)	1 Mile (> 1/2)	> 1 Mile	Total
SEMS	**0.5000**	**0**	**0**	**0**	**0**	**NS**	**NS**	**0**
SEMSARCH	**0.5000**	**0**	**0**	**0**	**0**	**NS**	**NS**	**0**
SMCRA	0.5000	0	0	0	0	NS	NS	0
USUMTRCA	0.5000	0	0	0	0	NS	NS	0
DOD	1.0000	0	0	0	0	0	NS	0
FUDS	1.0000	0	0	0	0	0	NS	0
FUSRAP	1.0000	0	0	0	0	0	NS	0
NLRRCRAC	**1.0000**	**0**	**0**	**0**	**0**	**0**	**NS**	**0**
NMS	1.0000	0	0	0	0	0	NS	0
NPL	**1.0000**	**0**	**0**	**0**	**0**	**0**	**NS**	**0**
PNPL	**1.0000**	**0**	**0**	**0**	**0**	**0**	**NS**	**0**
RCRAC	**1.0000**	**0**	**0**	**0**	**0**	**0**	**NS**	**0**
RCRASUBC	**1.0000**	**0**	**0**	**0**	**0**	**0**	**NS**	**0**
RODS	1.0000	0	0	0	0	0	NS	0
SUB-TOTAL		1	5	1	1	0	0	8

STATE (TX) LISTING

*Standard environmental records are displayed in **bold**.*

Acronym	Search Radius (miles)	TP/AP (0 - 0.02)	1/8 Mile (> TP/AP)	1/4 Mile (> 1/8)	1/2 Mile (> 1/4)	1 Mile (> 1/2)	> 1 Mile	Total
GWCC	0.0200	0	NS	NS	NS	NS	NS	0
HISTGWCC	0.0200	0	NS	NS	NS	NS	NS	0
LANDAPP	0.0200	0	NS	NS	NS	NS	NS	0
LIENS	0.0200	0	NS	NS	NS	NS	NS	0
MSD	0.0200	0	NS	NS	NS	NS	NS	0
NOV	0.0200	0	NS	NS	NS	NS	NS	0
SIEC01	**0.0200**	**0**	**NS**	**NS**	**NS**	**NS**	**NS**	**0**
SPILLS	0.0200	0	NS	NS	NS	NS	NS	0
TIERII	0.0200	2	NS	NS	NS	NS	NS	2
DCR	**0.2500**	**0**	**2**	**0**	**NS**	**NS**	**NS**	**2**
IHW	0.2500	0	5	7	NS	NS	NS	12
PIHW	0.2500	0	0	0	NS	NS	NS	0
PST	**0.2500**	**2**	**22**	**9**	**NS**	**NS**	**NS**	**33**
APAR	0.5000	0	0	0	1	NS	NS	1
BSA	**0.5000**	**0**	**0**	**0**	**0**	**NS**	**NS**	**0**
CALF	**0.5000**	**0**	**0**	**0**	**0**	**NS**	**NS**	**0**
DCRPS	0.5000	0	0	0	0	NS	NS	0
IOP	0.5000	0	0	0	0	NS	NS	0
LPST	**0.5000**	**0**	**8**	**2**	**3**	**NS**	**NS**	**13**
MSWLF	**0.5000**	**0**	**0**	**0**	**0**	**NS**	**NS**	**0**
RRCVCP	**0.5000**	**0**	**0**	**0**	**0**	**NS**	**NS**	**0**
RWS	**0.5000**	**0**	**0**	**0**	**0**	**NS**	**NS**	**0**
STCV	0.5000	0	0	0	0	NS	NS	0
VCP	**0.5000**	**0**	**0**	**1**	**1**	**NS**	**NS**	**2**
WMRF	0.5000	0	0	0	0	NS	NS	0
IHWCA	**1.0000**	**0**	**0**	**0**	**0**	**0**	**NS**	**0**
SF	**1.0000**	**0**	**0**	**0**	**0**	**0**	**NS**	**0**

SUB-TOTAL		4	37	19	5	0	0	65

Database Radius Summary

TRIBAL LISTING

*Standard environmental records are displayed in **bold**.*

Acronym	Search Radius (miles)	TP/AP (0 - 0.02)	1/8 Mile (> TP/AP)	1/4 Mile (> 1/8)	1/2 Mile (> 1/4)	1 Mile (> 1/2)	> 1 Mile	Total
USTR06	**0.2500**	**0**	**0**	**0**	**NS**	**NS**	**NS**	**0**
LUSTR06	**0.5000**	**0**	**0**	**0**	**0**	**NS**	**NS**	**0**
ODINDIAN	**0.5000**	**0**	**0**	**0**	**0**	**NS**	**NS**	**0**
INDIANRES	1.0000	0	0	0	0	0	NS	0
SUB-TOTAL		0	0	0	0	0	0	0
TOTAL		5	42	20	6	0	0	73

NOTES:
NS = NOT SEARCHED
TP/AP = TARGET PROPERTY/ADJACENT PROPERTY

Radius Map 1

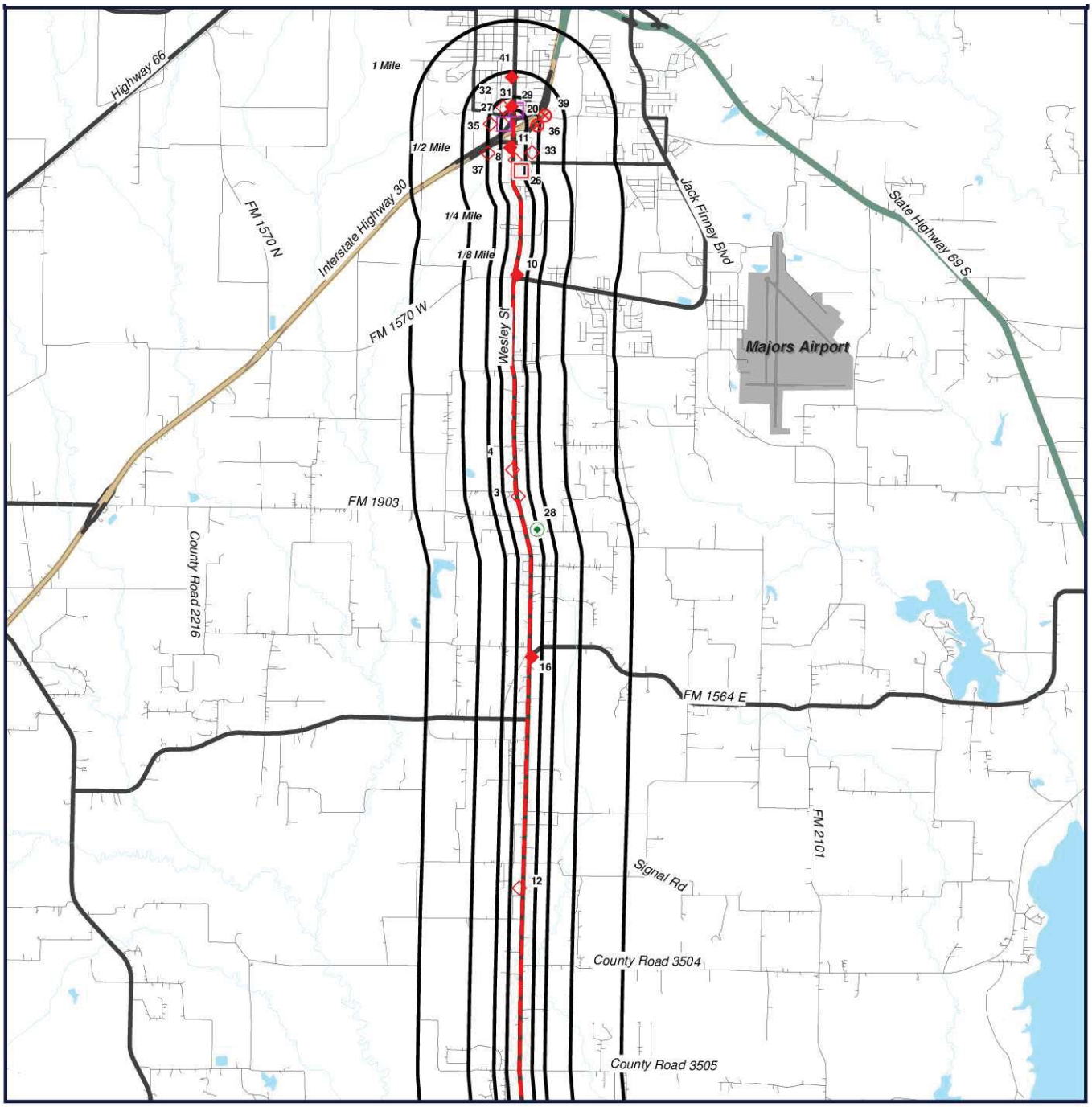

Target Property (TP)
TIERII
PST
ERNSTX
DCR
LPST
RCRAGR06
RCRANGR06
IHW
VCP

SH 34
Quinlan & Greenville, Texas

N
W E
S

0' 4000' 8000' 12000'
SCALE: 1" = 8000'

Click here to access Satellite view

GeoSearch www.geo-search.com 888-396-0042

Radius2KB Map

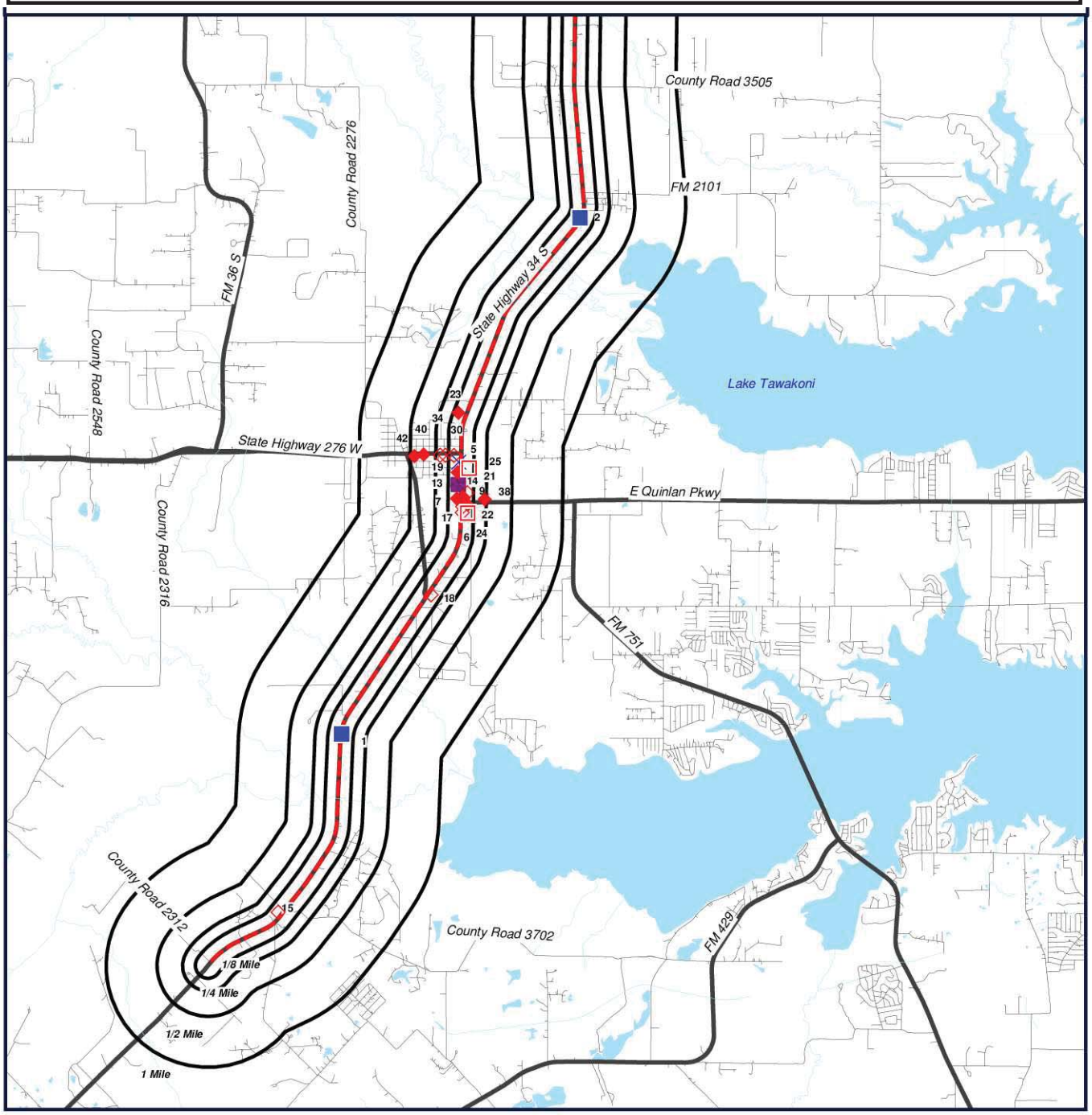

Target Property (TP)
TIERII
PST
ERNSTX
DCR
LPST
RCRAGR06
RCRANGR06
IHW
VCP

SH 34
Quinlan & Greenville, Texas

N W E S

0' 4000' 8000' 12000'
SCALE: 1" = 8000'

Click here to access Satellite view

GeoSearch www.geo-search.com 888-396-0042

Ortho Map

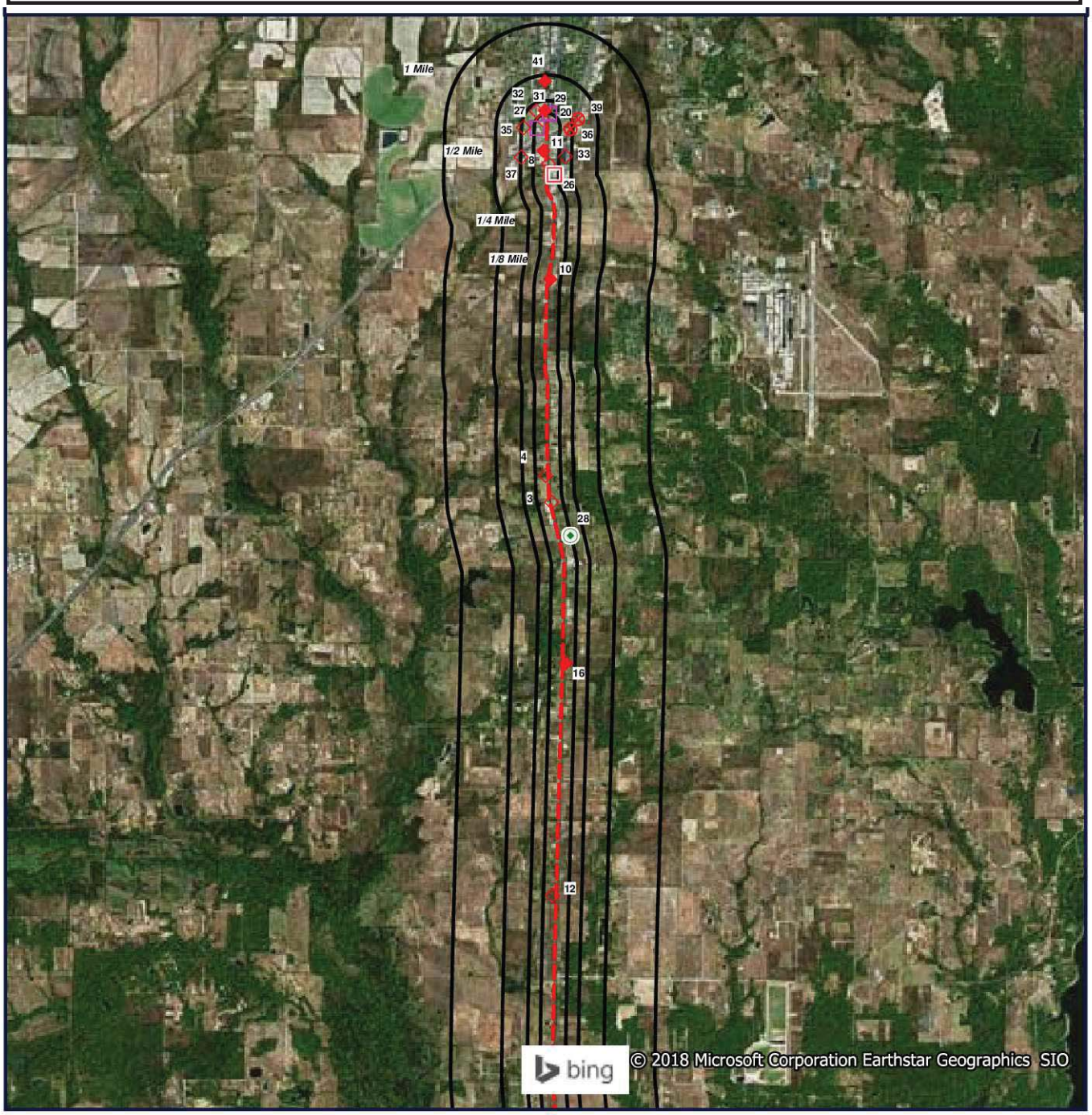

Target Property (TP)
TIERII
PST
ERNSTX
DCR
LPST
RCRAGR06
RCRANGR06
IHW
VCP

Quadrangle(s): Poetry, West Tawakoni, Quinlan, Greenville Se
SH 34
Quinlan & Greenville, Texas

N
W E
S

0' 4000' 8000' 12000'
SCALE: 1" = 8000'

Click here to access Satellite view

GeoSearch www.geo-search.com 888-396-0042

OrthoB Map

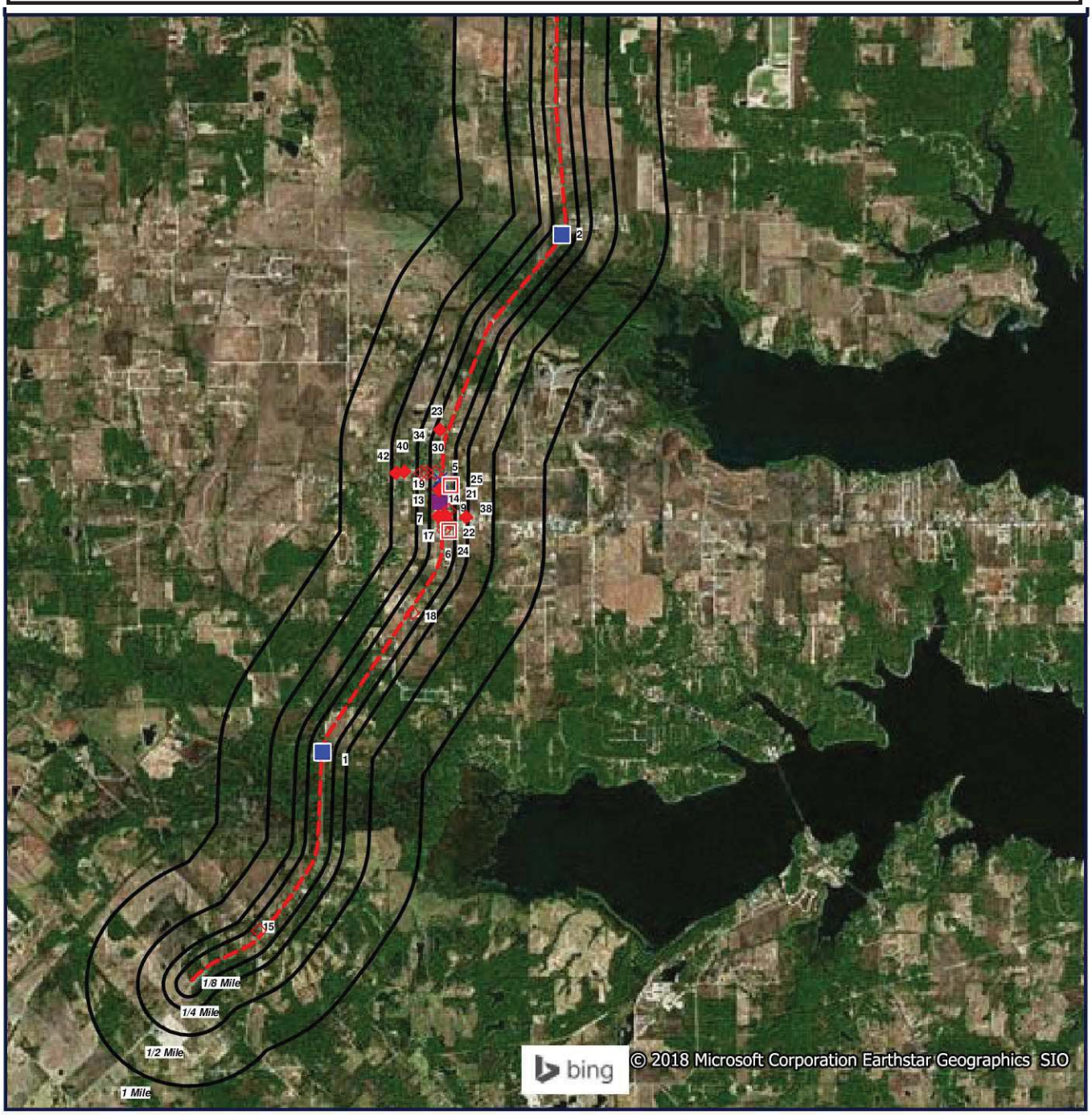

Target Property (TP)
TIERII
PST
ERNSTX
DCR
LPST
RCRAGR06
RCRANGR06
IHW
VCP

Quadrangle(s): Poetry, West Tawakoni, Quinlan, Greenville Se
SH 34
Quinlan & Greenville, Texas

N
W E
S

0' 4000' 8000' 12000'
SCALE: 1" = 8000'

Click here to access Satellite view

GeoSearch www.geo-search.com 888-396-0042

Topographic Map

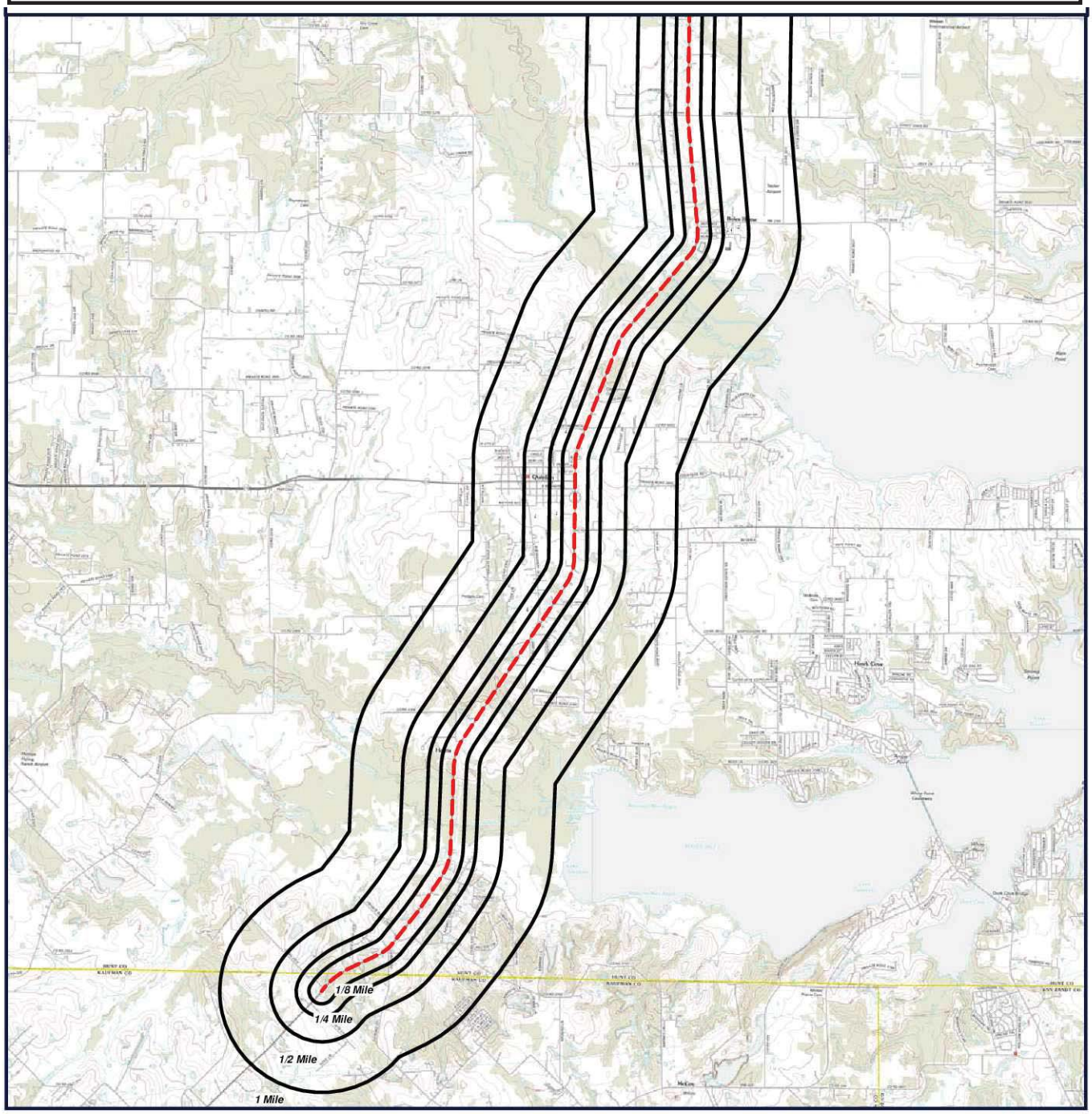

Target Property (TP)

Quadrangle(s): Poetry, West Tawakoni, Quinlan, Greenville Se
Source: USGS, 11/27/2012
SH 34
Quinlan & Greenville, Texas

N
W E
S

0' 4000' 8000' 12000'
SCALE: 1" = 8000'

Click here to access Satellite view

TopographicB Map

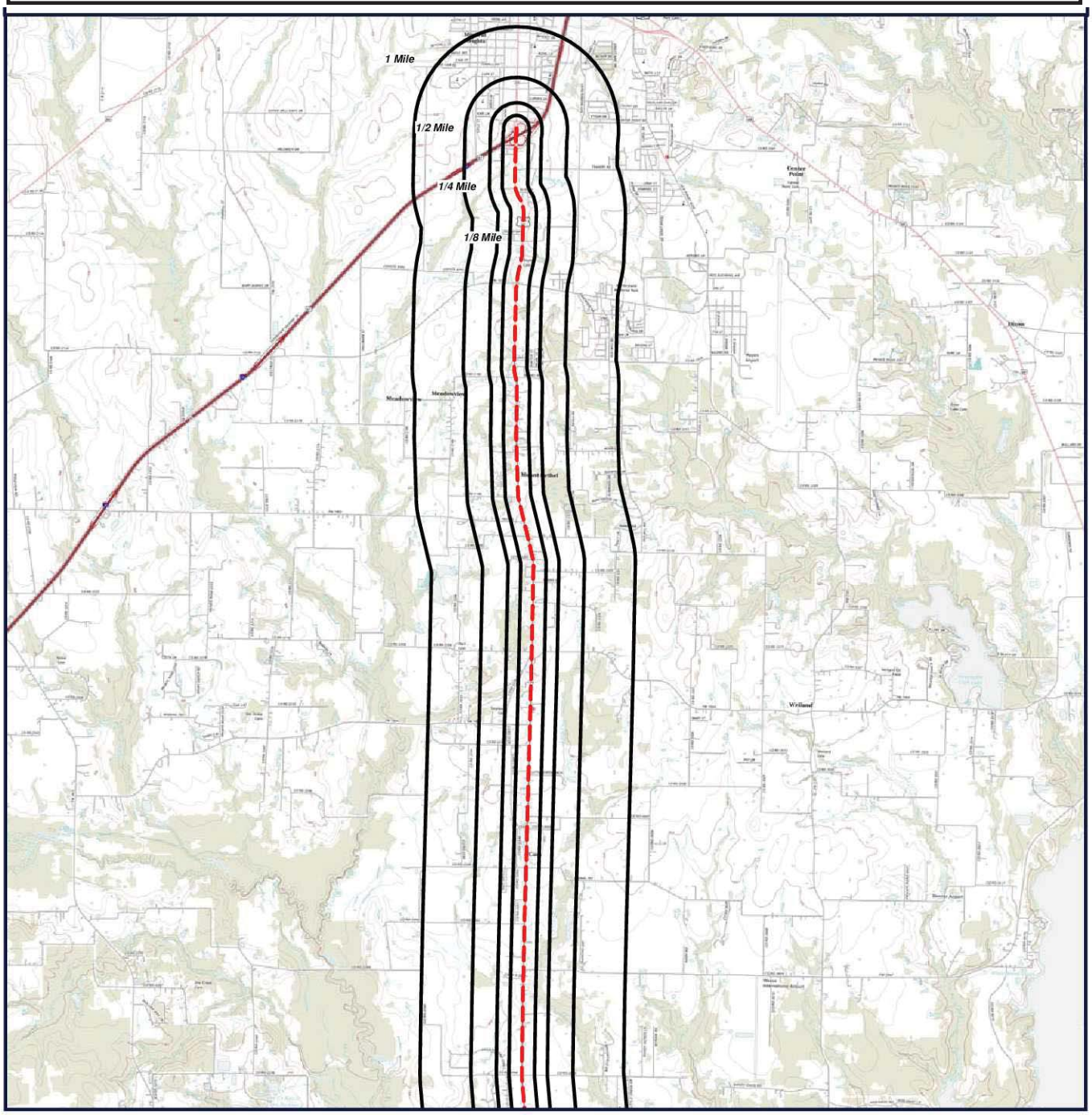

Target Property (TP)

Quadrangle(s): Poetry, West Tawakoni, Quinlan, Greenville Se
Source: USGS, 11/27/2012
SH 34
Quinlan & Greenville, Texas

N
W E
S

0' 4000' 8000' 12000'
SCALE: 1" = 8000'

Click here to access Satellite view

Located Sites Summary

*NOTE: Standard environmental records are displayed in **bold**.*

Map ID#	Database Name	Site ID#	Elevation	Distance From Site	Site Name	Address	PAGE #
1	TIERII	8Y1K9N002YJV	471 ft.	0.009 mi. E (48 ft.)	TXDOT-PARIS-EMORY MAINTENANCE SECTION-#9	SH34 SOUTH AT RM298/RM299, QUINLAN, TX 75474	21
2	TIERII	5JPS0300PCX0	448 ft.	0.011 mi. WNW (58 ft.)	TXDOT-PARIS-EMORY MAINTENANCE SECTION-#4	SH34-1/2 MILE SOUTH OF FM2101, QUINLAN, TX 75474	22
3	***PST***	***84232***	***551 ft.***	***0.018 mi. ENE (95 ft.)***	***EL SOMBRERO RESTAURANT***	***3633 HWY 34 S, GREENVILLE, TX 75402***	***24***
4	***PST***	***36260***	***559 ft.***	***0.019 mi. W (100 ft.)***	***BAUMGARDNERS BAIT SHOP***	***3510 HWY 34 S, GREENVILLE, TX 75402***	***27***
5	***ERNSTX***	***216007***	***517 ft.***	***0.02 mi. W (106 ft.)***		***200 HWY 34, QUINLAN, TX 75474***	***31***
6	***PST***	***3219***	***509 ft.***	***0.02 mi. E (106 ft.)***	***STARKEY & STACEY SMITH***	***HWY 34 & 35, QUINLAN, TX 75474***	***32***
7	***DCR***	***RN104950753***	***516 ft.***	***0.022 mi. W (116 ft.)***		***8884 STATE HIGHWAY 34 S STE B, QUINLAN, TX 75474***	***37***
8	***LPST***	***117743***	***537 ft.***	***0.023 mi. W (121 ft.)***	***TIGER MART***	***7500 WESLEY ST, GREENVILLE, TX***	***39***
8	***PST***	***73037***	***537 ft.***	***0.023 mi. W (121 ft.)***	***TIGER MART 57***	***7500 WESLEY ST, GREENVILLE, TX 75402***	***43***
9	***PST***	***64254***	***511 ft.***	***0.023 mi. E (121 ft.)***	***QUIK SAVE 1***	***8989 HIGHWAY 34 S, QUINLAN, TX 75474***	***50***
10	***DCR***	***RN107176521***	***559 ft.***	***0.026 mi. E (137 ft.)***	***WHITE STAR LAUNDRY & CLEANERS***	***9801 WESLEY ST STE 101, GREENVILLE, TX 75402***	***57***
10	***LPST***	***104950***	***559 ft.***	***0.026 mi. E (137 ft.)***	***GIT KWIK***	***9801 WESLEY ST, GREENVILLE, TX***	***58***
10	***PST***	***5304***	***559 ft.***	***0.026 mi. E (137 ft.)***	***GIT IT KWIK***	***9801 WESLEY ST STE 100, GREENVILLE, TX 75402***	***66***
11	***PST***	***67806***	***533 ft.***	***0.027 mi. E (143 ft.)***	***GATEWAY 53***	***7717 WESLEY ST, GREENVILLE, TX 75402***	***76***
12	***PST***	***58204***	***487 ft.***	***0.031 mi. W (164 ft.)***	***ROBERTS GROCERY & MARKET***	***5554 HIGHWAY 34 S, GREENVILLE, TX 75402***	***84***
13	***LPST***	***100632***	***522 ft.***	***0.031 mi. W (164 ft.)***	***RALLY AUTO***	***HWY 34, QUINLAN, TX***	***87***
13	***PST***	***62016***	***522 ft.***	***0.031 mi. W (164 ft.)***	***RALLY AUTO***	***HWY 34, QUINLAN, TX 75474***	***91***
14	***LPST***	***119781***	***512 ft.***	***0.032 mi. E (169 ft.)***	***EZ MART 94***	***445 HIGHWAY 34 S, QUINLAN, TX***	***95***
14	***PST***	***10221***	***512 ft.***	***0.032 mi. E (169 ft.)***	***EZ MART 4225***	***445 HIGHWAY 34 S, QUINLAN, TX 75474***	***96***
15	***PST***	***77322***	***527 ft.***	***0.032 mi. WNW (169 ft.)***	***PRITCHETT OIL & GROCERY***	***11400 HIGHWAY 34 S, QUINLAN, TX 75474***	***104***
16	***LPST***	***097922***	***514 ft.***	***0.034 mi. E (180 ft.)***	***REAMS CONVENIENCE STORE***	***4513 HIGHWAY 34, GREENVILLE, TX***	***110***
16	***PST***	***13547***	***514 ft.***	***0.034 mi. E (180 ft.)***	***REAMES MARKET***	***4513 STATE HIGHWAY 34 S, GREENVILLE, TX 75402***	***111***

Located Sites Summary

*NOTE: Standard environmental records are displayed in **bold**.*

Map ID#	Database Name	Site ID#	Elevation	Distance From Site	Site Name	Address	PAGE #
17	LPST	111666	510 ft.	0.036 mi. W (190 ft.)	ONE STOP 14	444 HIGHWAY 34 S, QUINLAN, TX	118
17	PST	45375	510 ft.	0.036 mi. W (190 ft.)	ONE STOP 14	444 HIGHWAY 34 S, QUINLAN, TX 75474	126
18	PST	74617	481 ft.	0.036 mi. ESE (190 ft.)	QUINLAN ISD TRANSPORTATION	9509 HIGHWAY 34 S, QUINLAN, TX 75474	136
19	PST	8646	517 ft.	0.068 mi. W (359 ft.)	PHILIP SCOTT	515 E MAIN ST, QUINLAN, TX 75474	138
20	PST	28836	552 ft.	0.068 mi. NW (359 ft.)	WALLS TEXACO	3002 I 30, GREENVILLE, TX 75402	142
21	PST	73965	512 ft.	0.069 mi. E (364 ft.)	BROOKSHIRE GROCERY 87	8934 STATE HIGHWAY 34 S, QUINLAN, TX 75474	150
22	LPST	101773	511 ft.	0.07 mi. E (370 ft.)	WESTERN AUTO	513 HIGHWAY 34 S, QUINLAN, TX	155
22	PST	62455	511 ft.	0.07 mi. E (370 ft.)	WESTERN AUTO ASSOCIATE STORE	513 HIGHWAY 34 S, QUINLAN, TX 75474	157
23	LPST	104361	518 ft.	0.075 mi. WNW (396 ft.)	QUINLAN ISD	421 KUYKENDALL, QUINLAN, TX	159
23	PST	25263	518 ft.	0.075 mi. WNW (396 ft.)	QUINLAN ISD	421 KUYKENDALL, QUINLAN, TX 75474	162
24	RCRAGR06	TXR000082846	509 ft.	0.075 mi. E (396 ft.)	FAMILY DOLLAR #5714	9003 HIGHWAY 34 S, QUINLAN, TX 75474	165
25	IHW	89107	506 ft.	0.082 mi. E (433 ft.)	WALMART SUPERCENTER 4215	8801 HIGHWAY 34 S, QUINLAN, TX 75474	167
25	PST	78230	506 ft.	0.082 mi. E (433 ft.)	WAL-MART SUPERCENTER 4215	251 STATE HIGHWAY 34 S, QUINLAN, TX 75474	170
25	PST	78318	506 ft.	0.082 mi. E (433 ft.)	MURPHY USA 7383	245 STATE HIGHWAY 34 S, QUINLAN, TX 75474	173
25	RCRAGR06	TXR000076349	506 ft.	0.082 mi. E (433 ft.)	WALMART SUPERCENTER 4215	8801 HIGHWAY 34 S, QUINLAN, TX 75474	179
26	RCRAGR06	TXR000081902	538 ft.	0.089 mi. E (470 ft.)	TRACTOR SUPPLY #429	2703 TRADER'S RD, GREENVILLE, TX 75402	182
27	IHW	55062	548 ft.	0.095 mi. W (502 ft.)	HARISON PONTIAC-BUICK	3110 INTERSTATE HIGHWAY 30, GREENVILLE, TX 75402	184
27	IHW	73326	548 ft.	0.095 mi. W (502 ft.)	STEVE GERARD PONTIAC BUICK GMC	3110 I H 30, GREENVILLE, TX 75402	185
27	PST	60357	548 ft.	0.095 mi. W (502 ft.)	STEVE GERARD PONTIAC BUICK GMC	3110 I 30, GREENVILLE, TX 75402	187
27	RCRANGR06	TXD030158661	548 ft.	0.095 mi. W (502 ft.)	STEVE GERARD PONTIAC BUICK GMC	3110 I H 30, GREENVILLE, TX 75402	189
28	IHW	39563	545 ft.	0.122 mi. ENE (644 ft.)	DALLAS SPECIALTY & MANUFACTURING	174 COUNTY ROAD 3318, GREENVILLE, TX 75402	191
29	IHW	85315	554 ft.	0.122 mi. NNE (644 ft.)	JOE GIBSON OLDS CADILLAC	6901 WESLEY ST, GREENVILLE, TX 75402	192
29	PST	13808	554 ft.	0.122 mi. NNE (644 ft.)	JOE GIBSON OLDSMOBILE-CADILLAC I	6911 WESLEY ST, GREENVILLE, TX 75402	194

Located Sites Summary

*NOTE: Standard environmental records are displayed in **bold**.*

Map ID#	Database Name	Site ID#	Elevation	Distance From Site	Site Name	Address	PAGE #
29	***PST***	***88861***	***554 ft.***	***0.122 mi. NNE (644 ft.)***	***RACETRAC 2446***	***6901 WESLEY ST, GREENVILLE, TX 75402***	***199***
29	***RCRANGR06***	***TXR000023994***	***554 ft.***	***0.122 mi. NNE (644 ft.)***	***JOE GIBSON OLDS CADILLAC***	***6901 WESLEY ST, GREENVILLE, TX 75402***	***206***
30	***PST***	***7639***	***519 ft.***	***0.152 mi. W (803 ft.)***	***QUINLAN FULL SERV***	***401 MAIN, QUINLAN, TX 75474***	***208***
31	***LPST***	***092239***	***554 ft.***	***0.152 mi. N (803 ft.)***	***LYTLE RENTALS INC***	***6906 WESLEY ST, GREENVILLE, TX***	***212***
31	***PST***	***21623***	***554 ft.***	***0.152 mi. N (803 ft.)***	***LYTLE RENTALS***	***6906 WESLEY ST, GREENVILLE, TX 75402***	***213***
32	***BF***	***132986***	***556 ft.***	***0.177 mi. NW (935 ft.)***	***CROSSROADS MALL***	***6834 WESLEY STREET 6906 WESLEY STREET, GREENVILLE, TX 75402***	***216***
32	IHW	74105	556 ft.	0.177 mi. NW (935 ft.)	WAL-MART STORES TEXAS 427	6834 WESLEY ST, GREENVILLE, TX 75402	217
32	***PST***	***58434***	***556 ft.***	***0.177 mi. NW (935 ft.)***	***WAL-MART STORES TEXAS 427***	***6834 WESLEY ST, GREENVILLE, TX 75402***	***219***
33	IHW	89317	541 ft.	0.192 mi. E (1014 ft.)	WALMART SUPERCENTER 427	7401 I 30, GREENVILLE, TX 75402	221
33	***PST***	***76828***	***541 ft.***	***0.192 mi. E (1014 ft.)***	***WAL-MART SUPERCENTER 427***	***7401 INTERSTATE HIGHWAY 30, GREENVILLE, TX 75402***	***224***
33	***PST***	***87556***	***541 ft.***	***0.192 mi. E (1014 ft.)***	***MURPHY USA 7574***	***7401 INTERSTATE HIGHWAY 30, GREENVILLE, TX 75402***	***227***
34	***PST***	***36252***	***519 ft.***	***0.204 mi. W (1077 ft.)***	***QUINLAN MINI MART***	***301 E MAIN ST, QUINLAN, TX 75474***	***232***
35	IHW	96973	555 ft.	0.226 mi. W (1193 ft.)	LOWES OF GREENVILLE 2646	3122 I H 30, GREENVILLE, TX 75402	234
35	***PST***	***79244***	***555 ft.***	***0.226 mi. W (1193 ft.)***	***LOWES OF GREENVILLE TX 2646***	***3122 I H 30, GREENVILLE, TX 75402***	***236***
36	IHW	39747	541 ft.	0.228 mi. E (1204 ft.)	WALKER MCDONALD MANUFACTURING	7101 E IH 30, GREENVILLE, TX 75401	238
36	IHW	87895	541 ft.	0.228 mi. E (1204 ft.)	HOME DEPOT USA HD6554	7101 INTERSTATE HIGHWAY 30, GREENVILLE, TX 75402	244
36	***VCP***	***0245***	***541 ft.***	***0.228 mi. E (1204 ft.)***	***WALKER MCDONALD MANUFACTURING, INC.***	***7101 INTERSTATE HIGHWAY 30, GREENVILLE, TX***	***259***
37	IHW	55063	539 ft.	0.24 mi. W (1267 ft.)	CROSS ROADS MOTOR	4001 IH 30, GREENVILLE, TX 75402	260
37	IHW	72566	539 ft.	0.24 mi. W (1267 ft.)	GREENVILLE FORD LINCOLN MERCURY	4001 IH 30, GREENVILLE, TX 75402	261
37	***PST***	***4676***	***539 ft.***	***0.24 mi. W (1267 ft.)***	***CROSSROADS MOTOR***	***4001 INTERSTATE HIGHWAY 30, GREENVILLE, TX 75402***	***263***
38	***LPST***	***115677***	***503 ft.***	***0.241 mi. E (1272 ft.)***	***RANDYS AUTOMOTIVE***	***716 HIGHWAY 276 W, QUINLAN, TX***	***265***
38	***PST***	***9013***	***503 ft.***	***0.241 mi. E (1272 ft.)***	***RANDYS AUTOMOTIVE***	***716 HIGHWAY 276 W, QUINLAN, TX 75474***	***268***
39	APAR	2554	549 ft.	0.314 mi. ENE (1658 ft.)	VACANT TRACT OF LAND	7001 IH-30, GREENVILLE, TX 75402	271

Located Sites Summary

*NOTE: Standard environmental records are displayed in **bold**.*

Map ID#	Database Name	Site ID#	Elevation	Distance From Site	Site Name	Address	PAGE #
39	BF	147698	549 ft.	0.314 mi. ENE (1658 ft.)	VACANT TRACT OF LAND	7001 INTERSTATE HIGHWAY 30, GREENVILLE, TX 75402	272
39	VCP	2554	549 ft.	0.314 mi. ENE (1658 ft.)	VACANT TRACT OF LAND	7001 IH-30, GREENVILLE, TX 75402	274
40	LPST	110036	514 ft.	0.37 mi. W (1954 ft.)	CIRCLE N FOOD STORE	101 E MAIN ST, QUINLAN, TX	275
41	LPST	097778	560 ft.	0.439 mi. N (2318 ft.)	CIRCLE K STORE 2739	6502 WESLEY ST, GREENVILLE, TX	276
42	LPST	105812	511 ft.	0.454 mi. W (2397 ft.)	DAVIDS TRANSMISSION SHOP	201 W MAIN ST, QUINLAN, TX	277

Tier I I Chemical Reporting Program Facilities (TIERII)

MAP ID# 1

Distance from Property: 0.009 mi. (48 ft.) E
Elevation: 471 ft.

SITE INFORMATION

UNIQUE ID: **8Y1K9N002YJV**
SITE ID: **FATR20128Y1K9N002YJV**
NAME: **TXDOT-PARIS-EMORY MAINTENANCE SECTION-#9**
ADDRESS: **SH34 SOUTH AT RM298/RM299**
QUINLAN, TX 75474
SIGNED DATE: **12/31/2012**
VALIDATION REPORT: **NOT REPORTED**
MAILING ADDRESS: **1520 WEST U.S. HIGHWAY 69**
EMORY, TX 75440

SITE DETAILS

CHEMICAL LOCATION:
STOCKPILE AT LOCATION
CHEMICAL AMOUNT: **9000000 POUNDS**
CHEMICAL NAME: **RAP (RECYCLED ASPHALT PAVEMENT)**
MAXIMUM AMOUNT: **NOT REPORTED**
FIRE: **NOT REPORTED** GAS: **NOT REPORTED** LIQUID: **NOT REPORTED** SOLID: **YES**
PURE: **NOT REPORTED** MIXTURE: **YES**
MIXTURE CHEMICAL: **LIMESTONE/DOLOMITE**
MIXTURE CHEMICAL: **ASPHALT CEMENT**

Back to Report Summary

Tier I I Chemical Reporting Program Facilities (TIERII)

MAP ID# 2

Distance from Property: 0.011 mi. (58 ft.) WNW
Elevation: 448 ft.

SITE INFORMATION

UNIQUE ID: **5JPS0300PCX0**
SITE ID: **FATR20125JPS0300PCX0**
NAME: **TXDOT-PARIS-EMORY MAINTENANCE SECTION-#4**
ADDRESS: **SH34-1/2 MILE SOUTH OF FM2101**
QUINLAN, TX 75474
SIGNED DATE: **12/31/2012**
VALIDATION REPORT: **NOT REPORTED**
MAILING ADDRESS: **1520 WEST U.S. HIGHWAY 69**
EMORY, TX 75440

SITE DETAILS

SITE TYPE: **REG & ADMIN OF TRANS PROGRAMS**
SITE TYPE: **REG & ADMIN OF TRANS PROGRAMS**
SITE TYPE: **REG & ADMIN OF TRANS PROGRAMS**
SITE TYPE: **REG & ADMIN OF TRANS PROGRAMS**
SITE TYPE: **REG & ADMIN OF TRANS PROGRAMS**
CHEMICAL LOCATION:
SH34-1/2 MILE SOUTH OF FM2101
CHEMICAL AMOUNT: **NOT REPORTED**
CHEMICAL LOCATION:
SH34-1/2 MILE SOUTH OF FM2101
CHEMICAL AMOUNT: **NOT REPORTED**
CHEMICAL LOCATION:
SH34-1/2 MILE SOUTH OF FM2101
CHEMICAL AMOUNT: **NOT REPORTED**
CHEMICAL LOCATION:
SH34-1/2 MILE SOUTH OF FM2101
CHEMICAL AMOUNT: **NOT REPORTED**
CHEMICAL LOCATION:
SH34-1/2 MILE SOUTH OF FM2101
CHEMICAL AMOUNT: **NOT REPORTED**
CHEMICAL NAME: **TOPSOIL**
MAXIMUM AMOUNT: **NOT REPORTED**
FIRE: **NOT REPORTED** GAS: **NOT REPORTED** LIQUID: **NOT REPORTED** SOLID: **YES**
PURE: **NOT REPORTED** MIXTURE: **YES**
CHEMICAL NAME: **TOPSOIL**
MAXIMUM AMOUNT: **NOT REPORTED**
FIRE: **NOT REPORTED** GAS: **NOT REPORTED** LIQUID: **NOT REPORTED** SOLID: **YES**
PURE: **NOT REPORTED** MIXTURE: **YES**
CHEMICAL NAME: **TOPSOIL**
MAXIMUM AMOUNT: **NOT REPORTED**
FIRE: **NOT REPORTED** GAS: **NOT REPORTED** LIQUID: **NOT REPORTED** SOLID: **YES**
PURE: **NOT REPORTED** MIXTURE: **YES**
CHEMICAL NAME: **TOPSOIL**

MAXIMUM AMOUNT: **NOT REPORTED**
FIRE: **NOT REPORTED** GAS: **NOT REPORTED** LIQUID: **NOT REPORTED** SOLID: **YES**
PURE: **NOT REPORTED** MIXTURE: **YES**
CHEMICAL NAME: **TOPSOIL**
MAXIMUM AMOUNT: **NOT REPORTED**
FIRE: **NOT REPORTED** GAS: **NOT REPORTED** LIQUID: **NOT REPORTED** SOLID: **YES**
PURE: **NOT REPORTED** MIXTURE: **YES**
MIXTURE CHEMICAL: **TOPSOIL**
MIXTURE CHEMICAL: **TOPSOIL**
MIXTURE CHEMICAL: **TOPSOIL**
MIXTURE CHEMICAL: **TOPSOIL**
MIXTURE CHEMICAL: **TOPSOIL**

Back to Report Summary

Petroleum Storage Tanks (PST)

MAP ID# 3

Distance from Property: 0.018 mi. (95 ft.) ENE
Elevation: 551 ft.

FACILITY INFORMATION

ID#: **84232**
NAME: **EL SOMBRERO RESTAURANT**
ADDRESS: **3633 HWY 34 S**
GREENVILLE, TX 75402
COUNTY: **HUNT**
REGION: **4**
TYPE: **RETAIL**
BEGIN DATE: **08/31/1987**
STATUS: **INACTIVE**
EXEMPT STATUS: **YES**
RECORDS OFF-SITE: **NO**
NUMBER OF ACTIVE UNDERGROUND TANKS: **NOT REPORTED**
NUMBER OF ACTIVE ABOVEGROUND TANKS: **NOT REPORTED**

APPLICATION INFORMATION:

RECEIVED DATE ON EARLIEST REGISTRATION FORM: **02/17/2011**
SIGNATURE DATE ON EARLIEST REGISTRATION FORM: **02/14/2011**
SIGNATURE NAME & TITLE: **ED REAMES, OWNER**
ENFORCEMENT ACTION DATE: **NOT REPORTED**

CONTACT INFORMATION

NAME: **ED REAMES**
TITLE: **NOT REPORTED**
ORGANIZATION: **EL SOMBRERO RESTAURANT**
MAIL ADDRESS: **MAILING ADDRESS NOT REPORTED**
CITY NOT REPORTED
PHONE: **(214) 5429909 0**

OWNER

OWNER NUMBER: **CN603802596**
NAME: **REAMES**
CONTACT ADDRESS: **OWNER ADDRESS NOT REPORTED**
CITY NOT REPORTED
TYPE: **INDIVIDUAL**
BEGIN DATE: **08/31/1987**
CONTACT ROLE: **NOT REPORTED**
CONTACT NAME: **NOT REPORTED**
CONTACT TITLE: **NOT REPORTED**
ORGANIZATION: **NOT REPORTED**
PHONE: **NOT REPORTED**
FAX: **NOT REPORTED**
EMAIL: **NOT REPORTED**

OPERATOR

NO OPERATOR INFORMATION REPORTED

SELF-CERTIFICATION

-NO SELF-CERTIFICATION INFORMATION REPORTED-

CONSTRUCTION NOTIFICATION

NOTIFICATION CONSTRUCTION ID: **23468**
APPLICATION RECEIVED DATE: **01/18/2011**
SCHEDULE CONSTRUCTION DATE: **01/19/2011**
GENERAL DESCRIPTION OF PROPOSED CONSTRUCTION:
REMOVAL OF (2) GHOST TANKS DISCOVERED DURING CONSTRUCTION & EXCAVATING AT THE SI TE AFTER A TREE WAS

REMOVED.

UNDERGROUND STORAGE TANK

TANK ID: **1**
NUMBER OF COMPARTMENTS: **1**
INSTALLATION DATE: **08/31/1987**
REGISTRATION DATE: **02/17/2011**
TANK CAPACITY (GAL): **500**
EMPTY TANK: **NOT EMPTY**
STATUS: **REMOVED FROM GROUND**
STATUS BEGIN DATE: **01/25/2011**
INTERNAL PROTECTION DATE: **NOT REPORTED**
REGULATORY STATUS: **EXEMPT REM WITHIN 60 DAYS**
TANK DESIGN SINGLE WALL: **NO**
TANK DESIGN DOUBLE WALL: **NO**
PIPE DESIGN SINGLE WALL: **NO**
PIPE DESIGN DOUBLE WALL: **NO**

TANK DETAILS

MATERIAL:
NOT REPORTED
CORROSION PROTECTION:
NOT REPORTED
EXTERNAL CONTAINMENT:
NOT REPORTED
TANK COMPLIANCE FLAG
CORROSION PROTECTION COMPLIANCE FLAG: **NO**
CORROSION PROTECTION VARIANCE: **NO VARIANCE**

COMPARTMENT DETAILS

UST COMPARTMENT ID: **180163**
TANK ID: **1**
COMPARTMENT LETTER: **A**
SUBSTANCES: **UNKNOWN**
OTHER SUBSTANCES: **NOT REPORTED**
CAPACITY (GAL): **500**
COMPARTMENT RELEASE DETECTION: **NOT REPORTED**
SPILL CONTAINMENT AND OVERFILL PREVENTION: **NOT REPORTED**

PIPING SYSTEMS

MATERIAL: **NOT REPORTED**
CORROSION PROTECTION: **NOT REPORTED**
EXTERNAL CONTAINMENT: **NOT REPORTED**
CONNECTORS & VALVES:
NOT REPORTED
PIPING RELEASE DETECTION:
NOT REPORTED
PIPE COMPLIANCE FLAG
CORROSION PROTECTION COMPLIANCE FLAG: **NO**
CORROSION PROTECTION VARIANCE: **NO VARIANCE**

TANK ID: **2**
NUMBER OF COMPARTMENTS: **1**
INSTALLATION DATE: **08/31/1987**
REGISTRATION DATE: **02/17/2011**
TANK CAPACITY (GAL): **1000**
EMPTY TANK: **NOT EMPTY**
STATUS: **REMOVED FROM GROUND**
STATUS BEGIN DATE: **01/25/2011**
INTERNAL PROTECTION DATE: **NOT REPORTED**
REGULATORY STATUS: **EXEMPT REM WITHIN 60 DAYS**
TANK DESIGN SINGLE WALL: **NO**
TANK DESIGN DOUBLE WALL: **NO**
PIPE DESIGN SINGLE WALL: **NO**
PIPE DESIGN DOUBLE WALL: **NO**

Petroleum Storage Tanks (PST)

TANK DETAILS

MATERIAL:

NOT REPORTED

CORROSION PROTECTION:

NOT REPORTED

EXTERNAL CONTAINMENT:

NOT REPORTED

TANK COMPLIANCE FLAG

CORROSION PROTECTION COMPLIANCE FLAG: **NO**

CORROSION PROTECTION VARIANCE: **NO VARIANCE**

COMPARTMENT DETAILS

UST COMPARTMENT ID: **180164**

TANK ID: **2**

COMPARTMENT LETTER: **A**

SUBSTANCES: **UNKNOWN**

OTHER SUBSTANCES: **NOT REPORTED**

CAPACITY (GAL): **1000**

COMPARTMENT RELEASE DETECTION: **NOT REPORTED**

SPILL CONTAINMENT AND OVERFILL PREVENTION: **NOT REPORTED**

PIPING SYSTEMS

MATERIAL: **NOT REPORTED**

CORROSION PROTECTION: **NOT REPORTED**

EXTERNAL CONTAINMENT: **NOT REPORTED**

CONNECTORS & VALVES:

NOT REPORTED

PIPING RELEASE DETECTION:

NOT REPORTED

PIPE COMPLIANCE FLAG

CORROSION PROTECTION COMPLIANCE FLAG: **NO**

CORROSION PROTECTION VARIANCE: **NO VARIANCE**

ABOVEGROUND STORAGE TANK INFORMATION

NO ABOVEGROUND STORAGE TANK DATA REPORTED FOR THIS FACILITY

Back to Report Summary

Petroleum Storage Tanks (PST)

MAP ID# 4

Distance from Property: 0.019 mi. (100 ft.) W
Elevation: 559 ft.

FACILITY INFORMATION

ID#: **36260**
NAME: **BAUMGARDNERS BAIT SHOP**
ADDRESS: **3510 HWY 34 S**
GREENVILLE, TX 75402
COUNTY: **HUNT**
REGION: **4**
TYPE: **RETAIL**
BEGIN DATE: **08/31/1990**
STATUS: **INACTIVE**
EXEMPT STATUS: **NO**
RECORDS OFF-SITE: **NO**
NUMBER OF ACTIVE UNDERGROUND TANKS: **NOT REPORTED**
NUMBER OF ACTIVE ABOVEGROUND TANKS: **NOT REPORTED**

APPLICATION INFORMATION:

RECEIVED DATE ON EARLIEST REGISTRATION FORM: **05/08/1986**
SIGNATURE DATE ON EARLIEST REGISTRATION FORM: **04/18/1986**
SIGNATURE NAME & TITLE: **BOBBY ASH, PRES**
ENFORCEMENT ACTION DATE: **NOT REPORTED**

CONTACT INFORMATION

NAME: **NOT REPORTED**
TITLE: **NOT REPORTED**
ORGANIZATION: **BAUMGARDNERS BAIT SHOP**
MAIL ADDRESS: **MAILING ADDRESS NOT REPORTED**
CITY NOT REPORTED
PHONE: **(903) 8832259 0**

OWNER

OWNER NUMBER: **CN600815674**
NAME: **BAUMGARDNERS**
CONTACT ADDRESS: **OWNER ADDRESS NOT REPORTED**
CITY NOT REPORTED
TYPE: **ORGANIZATION**
BEGIN DATE: **09/01/1990**
CONTACT ROLE: **NOT REPORTED**
CONTACT NAME: **NOT REPORTED**
CONTACT TITLE: **NOT REPORTED**
ORGANIZATION: **NOT REPORTED**
PHONE: **NOT REPORTED**
FAX: **NOT REPORTED**
EMAIL: **NOT REPORTED**

OPERATOR

NO OPERATOR INFORMATION REPORTED

SELF-CERTIFICATION

-NO SELF-CERTIFICATION INFORMATION REPORTED-

CONSTRUCTION NOTIFICATION

NO CONSTRUCTION NOTIFICATION DATA REPORTED FOR THIS FACILITY

UNDERGROUND STORAGE TANK

TANK ID: **1**
INSTALLATION DATE: **01/01/1979**
TANK CAPACITY (GAL): **1000**
NUMBER OF COMPARTMENTS: **1**
REGISTRATION DATE: **05/08/1986**
EMPTY TANK: **NOT EMPTY**

STATUS: **PERM FILLED IN PLACE**
STATUS BEGIN DATE: **12/22/1998**
INTERNAL PROTECTION DATE: **NOT REPORTED**
REGULATORY STATUS: **FULLY REGULATED**
TANK DESIGN SINGLE WALL: **NO**
TANK DESIGN DOUBLE WALL: **NO**
PIPE DESIGN SINGLE WALL: **NO**
PIPE DESIGN DOUBLE WALL: **NO**

TANK DETAILS

MATERIAL:
STEEL
CORROSION PROTECTION:
NOT REPORTED
EXTERNAL CONTAINMENT:
NOT REPORTED
TANK COMPLIANCE FLAG
CORROSION PROTECTION COMPLIANCE FLAG: **NO**
CORROSION PROTECTION VARIANCE: **NO VARIANCE**

COMPARTMENT DETAILS

UST COMPARTMENT ID: **153493**
TANK ID: **1**
COMPARTMENT LETTER: **A**
SUBSTANCES: **GASOLINE**
OTHER SUBSTANCES: **NOT REPORTED**
CAPACITY (GAL): **NOT REPORTED**
COMPARTMENT RELEASE DETECTION: **NOT REPORTED**
SPILL CONTAINMENT AND OVERFILL PREVENTION: **TIGHT-FILL FITTING CONTAINER/BUCKET/SUMP,DELIVERY SHUT-OFF VALVE**

PIPING SYSTEMS

MATERIAL: **STEEL**
CORROSION PROTECTION: **NOT REPORTED**
EXTERNAL CONTAINMENT: **NOT REPORTED**
CONNECTORS & VALVES:
NOT REPORTED
PIPING RELEASE DETECTION:
NOT REPORTED
PIPE COMPLIANCE FLAG
CORROSION PROTECTION COMPLIANCE FLAG: **NO**
CORROSION PROTECTION VARIANCE: **NO VARIANCE**

TANK ID: **2**
NUMBER OF COMPARTMENTS: **1**
INSTALLATION DATE: **01/01/1979**
REGISTRATION DATE: **05/08/1986**
TANK CAPACITY (GAL): **1000**
EMPTY TANK: **NOT EMPTY**
STATUS: **PERM FILLED IN PLACE**
STATUS BEGIN DATE: **12/22/1998**
INTERNAL PROTECTION DATE: **NOT REPORTED**
REGULATORY STATUS: **FULLY REGULATED**
TANK DESIGN SINGLE WALL: **NO**
TANK DESIGN DOUBLE WALL: **NO**
PIPE DESIGN SINGLE WALL: **NO**
PIPE DESIGN DOUBLE WALL: **NO**

TANK DETAILS

MATERIAL:
STEEL

CORROSION PROTECTION:
NOT REPORTED
EXTERNAL CONTAINMENT:
NOT REPORTED
TANK COMPLIANCE FLAG
CORROSION PROTECTION COMPLIANCE FLAG: **NO**
CORROSION PROTECTION VARIANCE: **NO VARIANCE**
COMPARTMENT DETAILS
UST COMPARTMENT ID: **153492**
TANK ID: **2**
COMPARTMENT LETTER: **A**
SUBSTANCES: **GASOLINE**
OTHER SUBSTANCES: **NOT REPORTED**
CAPACITY (GAL): **NOT REPORTED**
COMPARTMENT RELEASE DETECTION: **NOT REPORTED**
SPILL CONTAINMENT AND OVERFILL PREVENTION: **TIGHT-FILL FITTING CONTAINER/BUCKET/SUMP,DELIVERY SHUT-OFF VALVE**
PIPING SYSTEMS
MATERIAL: **STEEL**
CORROSION PROTECTION: **NOT REPORTED**
EXTERNAL CONTAINMENT: **NOT REPORTED**
CONNECTORS & VALVES:
NOT REPORTED
PIPING RELEASE DETECTION:
NOT REPORTED
PIPE COMPLIANCE FLAG
CORROSION PROTECTION COMPLIANCE FLAG: **NO**
CORROSION PROTECTION VARIANCE: **NO VARIANCE**

TANK ID: **3**
NUMBER OF COMPARTMENTS: **1**
INSTALLATION DATE: **01/01/1979**
REGISTRATION DATE: **05/08/1986**
TANK CAPACITY (GAL): **550**
EMPTY TANK: **NOT EMPTY**
STATUS: **PERM FILLED IN PLACE**
STATUS BEGIN DATE: **12/22/1998**
INTERNAL PROTECTION DATE: **NOT REPORTED**
REGULATORY STATUS: **FULLY REGULATED**
TANK DESIGN SINGLE WALL: **NO**
TANK DESIGN DOUBLE WALL: **NO**
PIPE DESIGN SINGLE WALL: **NO**
PIPE DESIGN DOUBLE WALL: **NO**

TANK DETAILS
MATERIAL:
STEEL
CORROSION PROTECTION:
NOT REPORTED
EXTERNAL CONTAINMENT:
NOT REPORTED
TANK COMPLIANCE FLAG
CORROSION PROTECTION COMPLIANCE FLAG: **NO**
CORROSION PROTECTION VARIANCE: **NO VARIANCE**
COMPARTMENT DETAILS

UST COMPARTMENT ID: **153494**
TANK ID: **3**
COMPARTMENT LETTER: **A**
SUBSTANCES: **GASOLINE**
OTHER SUBSTANCES: **NOT REPORTED**
CAPACITY (GAL): **NOT REPORTED**
COMPARTMENT RELEASE DETECTION: **NOT REPORTED**
SPILL CONTAINMENT AND OVERFILL PREVENTION: **TIGHT-FILL FITTING CONTAINER/BUCKET/SUMP,DELIVERY SHUT-OFF VALVE**

PIPING SYSTEMS

MATERIAL: **STEEL**
CORROSION PROTECTION: **NOT REPORTED**
EXTERNAL CONTAINMENT: **NOT REPORTED**
CONNECTORS & VALVES:
NOT REPORTED
PIPING RELEASE DETECTION:
NOT REPORTED
PIPE COMPLIANCE FLAG
CORROSION PROTECTION COMPLIANCE FLAG: **NO**
CORROSION PROTECTION VARIANCE: **NO VARIANCE**

ABOVEGROUND STORAGE TANK INFORMATION

NO ABOVEGROUND STORAGE TANK DATA REPORTED FOR THIS FACILITY

Back to Report Summary

Emergency Response Notification System (ERNSTX)

MAP ID# 5

Distance from Property: 0.02 mi. (106 ft.) W
Elevation: 517 ft.

INCIDENT INFORMATION

GSID#: **216007**
NRC ID#: **216007**
INCIDENT LOCATION: **NOT REPORTED**
INCIDENT ADDRESS: **200 HWY 34**
QUINLAN, TX 75474
INCIDENT COUNTY: **HUNT**

INCIDENT DETAILS

INCIDENT DATE: **1/6/1994 12:00:00 PM**
INCIDENT CAUSE: **DUMPING**
INCIDENT TYPE: **FIXED**
INCIDENT OCCURED/DISCOVERED: **OCCURRED**
INCIDENT DESCRIPTION: **COMPANY IS DUMPING ANTI-FREEZE AND WASTE OIL ONTO THE GROUND**

RESPONSIBLE PARTY

RESPONSIBLE COMPANY: **CRISIS AUTOMOTIVE**
ADDRESS: **ADDRESS NOT REPORTED**
QUINLAN TX 75474
RESPONSIBLE COMPANY ORGANIZATION TYPE: **PRIVATE ENTERPRISE**

MATERIALS INVOLVED

CHRIS CODE: **EGL**
MATERIAL REACHED WATER: **YES**
WATER AMOUNT: **UNKNOWN AMOUNT / NOT REPORTED**
MATERIAL RELEASED/AMOUNT: **ETHYLENE GLYCOL / UNKNOWN AMOUNT**

CHRIS CODE: **WTO**
MATERIAL REACHED WATER: **YES**
WATER AMOUNT: **UNKNOWN AMOUNT / NOT REPORTED**
MATERIAL RELEASED/AMOUNT: **WASTE OIL/LUBRICANTS - POSS. CON / UNKNOWN AMOUNT**

OTHER MATERIALS INVOLVED

- NO OTHER MATERIALS INVOLVED -

REMEDIAL ACTION

REMEDIAL ACTION: **NONE**

Back to Report Summary

Petroleum Storage Tanks (PST)

MAP ID# 6

Distance from Property: 0.02 mi. (106 ft.) E
Elevation: 509 ft.

FACILITY INFORMATION

ID#: **3219**
NAME: **STARKEY & STACEY SMITH**
ADDRESS: **HWY 34 & 35**
QUINLAN, TX 75474
COUNTY: **HUNT**
REGION: **4**
TYPE: **NOT REPORTED**
BEGIN DATE: **06/12/1986**
STATUS: **INACTIVE**
EXEMPT STATUS: **NO**
RECORDS OFF-SITE: **NO**
NUMBER OF ACTIVE UNDERGROUND TANKS: **NOT REPORTED**
NUMBER OF ACTIVE ABOVEGROUND TANKS: **NOT REPORTED**

APPLICATION INFORMATION:

RECEIVED DATE ON EARLIEST REGISTRATION FORM: **05/08/1986**
SIGNATURE DATE ON EARLIEST REGISTRATION FORM: **02/13/1986**
SIGNATURE NAME & TITLE: **D LITTLE, MGR**
ENFORCEMENT ACTION DATE: **NOT REPORTED**

CONTACT INFORMATION

NAME: **NOT REPORTED**
TITLE: **NOT REPORTED**
ORGANIZATION: **STARKEY & STACEY SMITH**
MAIL ADDRESS: **MAILING ADDRESS NOT REPORTED**
CITY NOT REPORTED
PHONE: **(214) 3562552 0**

OWNER

OWNER NUMBER: **CN601210859**
NAME: **STACEY SMITH ENTERPRISES INC**
CONTACT ADDRESS: **OWNER ADDRESS NOT REPORTED**
CITY NOT REPORTED
TYPE: **ORGANIZATION**
BEGIN DATE: **06/12/1986**
CONTACT ROLE: **NOT REPORTED**
CONTACT NAME: **NOT REPORTED**
CONTACT TITLE: **NOT REPORTED**
ORGANIZATION: **NOT REPORTED**
PHONE: **NOT REPORTED**
FAX: **NOT REPORTED**
EMAIL: **NOT REPORTED**

OPERATOR

NO OPERATOR INFORMATION REPORTED

SELF-CERTIFICATION

-NO SELF-CERTIFICATION INFORMATION REPORTED-

CONSTRUCTION NOTIFICATION

NO CONSTRUCTION NOTIFICATION DATA REPORTED FOR THIS FACILITY

UNDERGROUND STORAGE TANK

TANK ID: **1**
INSTALLATION DATE: **01/01/1978**
TANK CAPACITY (GAL): **8000**
NUMBER OF COMPARTMENTS: **1**
REGISTRATION DATE: **05/08/1986**
EMPTY TANK: **NOT EMPTY**

STATUS: **REMOVED FROM GROUND**
STATUS BEGIN DATE: **03/18/1993**
INTERNAL PROTECTION DATE: **NOT REPORTED**
REGULATORY STATUS: **FULLY REGULATED**
TANK DESIGN SINGLE WALL: **NO**
TANK DESIGN DOUBLE WALL: **NO**
PIPE DESIGN SINGLE WALL: **NO**
PIPE DESIGN DOUBLE WALL: **NO**

TANK DETAILS

MATERIAL:
STEEL
CORROSION PROTECTION:
NOT REPORTED
EXTERNAL CONTAINMENT:
NOT REPORTED
TANK COMPLIANCE FLAG
CORROSION PROTECTION COMPLIANCE FLAG: **NO**
CORROSION PROTECTION VARIANCE: **NO VARIANCE**

COMPARTMENT DETAILS

UST COMPARTMENT ID: **11396**
TANK ID: **1**
COMPARTMENT LETTER: **A**
SUBSTANCES: **GASOLINE**
OTHER SUBSTANCES: **NOT REPORTED**
CAPACITY (GAL): **8000**
COMPARTMENT RELEASE DETECTION: **NOT REPORTED**
SPILL CONTAINMENT AND OVERFILL PREVENTION: **NOT REPORTED**

PIPING SYSTEMS

MATERIAL: **STEEL**
CORROSION PROTECTION: **NOT REPORTED**
EXTERNAL CONTAINMENT: **NOT REPORTED**
CONNECTORS & VALVES:
NOT REPORTED
PIPING RELEASE DETECTION:
NOT REPORTED
PIPE COMPLIANCE FLAG
CORROSION PROTECTION COMPLIANCE FLAG: **NO**
CORROSION PROTECTION VARIANCE: **NO VARIANCE**

TANK ID: **2**
NUMBER OF COMPARTMENTS: **1**
INSTALLATION DATE: **01/01/1982**
REGISTRATION DATE: **05/08/1986**
TANK CAPACITY (GAL): **12000**
EMPTY TANK: **NOT EMPTY**
STATUS: **REMOVED FROM GROUND**
STATUS BEGIN DATE: **03/18/1993**
INTERNAL PROTECTION DATE: **NOT REPORTED**
REGULATORY STATUS: **FULLY REGULATED**
TANK DESIGN SINGLE WALL: **NO**
TANK DESIGN DOUBLE WALL: **NO**
PIPE DESIGN SINGLE WALL: **NO**
PIPE DESIGN DOUBLE WALL: **NO**

TANK DETAILS

MATERIAL:
STEEL
CORROSION PROTECTION:

NOT REPORTED
EXTERNAL CONTAINMENT:
NOT REPORTED
TANK COMPLIANCE FLAG
CORROSION PROTECTION COMPLIANCE FLAG: **NO**
CORROSION PROTECTION VARIANCE: **NO VARIANCE**
COMPARTMENT DETAILS
UST COMPARTMENT ID: **11395**
TANK ID: **2**
COMPARTMENT LETTER: **A**
SUBSTANCES: **GASOLINE**
OTHER SUBSTANCES: **NOT REPORTED**
CAPACITY (GAL): **12000**
COMPARTMENT RELEASE DETECTION: **NOT REPORTED**
SPILL CONTAINMENT AND OVERFILL PREVENTION: **NOT REPORTED**
PIPING SYSTEMS
MATERIAL: **STEEL**
CORROSION PROTECTION: **NOT REPORTED**
EXTERNAL CONTAINMENT: **NOT REPORTED**
CONNECTORS & VALVES:
NOT REPORTED
PIPING RELEASE DETECTION:
NOT REPORTED
PIPE COMPLIANCE FLAG
CORROSION PROTECTION COMPLIANCE FLAG: **NO**
CORROSION PROTECTION VARIANCE: **NO VARIANCE**

TANK ID: **3**
NUMBER OF COMPARTMENTS: **1**
INSTALLATION DATE: **01/01/1978**
REGISTRATION DATE: **05/08/1986**
TANK CAPACITY (GAL): **5000**
EMPTY TANK: **NOT EMPTY**
STATUS: **REMOVED FROM GROUND**
STATUS BEGIN DATE: **03/18/1993**
INTERNAL PROTECTION DATE: **NOT REPORTED**
REGULATORY STATUS: **FULLY REGULATED**
TANK DESIGN SINGLE WALL: **NO**
TANK DESIGN DOUBLE WALL: **NO**
PIPE DESIGN SINGLE WALL: **NO**
PIPE DESIGN DOUBLE WALL: **NO**

TANK DETAILS
MATERIAL:
STEEL
CORROSION PROTECTION:
NOT REPORTED
EXTERNAL CONTAINMENT:
NOT REPORTED
TANK COMPLIANCE FLAG
CORROSION PROTECTION COMPLIANCE FLAG: **NO**
CORROSION PROTECTION VARIANCE: **NO VARIANCE**
COMPARTMENT DETAILS
UST COMPARTMENT ID: **11397**
TANK ID: **3**

COMPARTMENT LETTER: **A**
SUBSTANCES: **GASOLINE**
OTHER SUBSTANCES: **NOT REPORTED**
CAPACITY (GAL): **5000**
COMPARTMENT RELEASE DETECTION: **NOT REPORTED**
SPILL CONTAINMENT AND OVERFILL PREVENTION: **NOT REPORTED**

PIPING SYSTEMS

MATERIAL: **STEEL**
CORROSION PROTECTION: **NOT REPORTED**
EXTERNAL CONTAINMENT: **NOT REPORTED**
CONNECTORS & VALVES:
NOT REPORTED
PIPING RELEASE DETECTION:
NOT REPORTED
PIPE COMPLIANCE FLAG
CORROSION PROTECTION COMPLIANCE FLAG: **NO**
CORROSION PROTECTION VARIANCE: **NO VARIANCE**

TANK ID: **4**
NUMBER OF COMPARTMENTS: **1**
INSTALLATION DATE: **01/01/1978**
REGISTRATION DATE: **05/08/1986**
TANK CAPACITY (GAL): **5000**
EMPTY TANK: **NOT EMPTY**
STATUS: **REMOVED FROM GROUND**
STATUS BEGIN DATE: **03/18/1993**
INTERNAL PROTECTION DATE: **NOT REPORTED**
REGULATORY STATUS: **FULLY REGULATED**
TANK DESIGN SINGLE WALL: **NO**
TANK DESIGN DOUBLE WALL: **NO**
PIPE DESIGN SINGLE WALL: **NO**
PIPE DESIGN DOUBLE WALL: **NO**

TANK DETAILS

MATERIAL:
STEEL
CORROSION PROTECTION:
NOT REPORTED
EXTERNAL CONTAINMENT:
NOT REPORTED
TANK COMPLIANCE FLAG
CORROSION PROTECTION COMPLIANCE FLAG: **NO**
CORROSION PROTECTION VARIANCE: **NO VARIANCE**

COMPARTMENT DETAILS

UST COMPARTMENT ID: **11398**
TANK ID: **4**
COMPARTMENT LETTER: **A**
SUBSTANCES: **DIESEL**
OTHER SUBSTANCES: **NOT REPORTED**
CAPACITY (GAL): **5000**
COMPARTMENT RELEASE DETECTION: **NOT REPORTED**
SPILL CONTAINMENT AND OVERFILL PREVENTION: **NOT REPORTED**

PIPING SYSTEMS

MATERIAL: **STEEL**
CORROSION PROTECTION: **NOT REPORTED**

EXTERNAL CONTAINMENT: **NOT REPORTED**

CONNECTORS & VALVES:

NOT REPORTED

PIPING RELEASE DETECTION:

NOT REPORTED

PIPE COMPLIANCE FLAG

CORROSION PROTECTION COMPLIANCE FLAG: **NO**

CORROSION PROTECTION VARIANCE: **NO VARIANCE**

ABOVEGROUND STORAGE TANK INFORMATION

NO ABOVEGROUND STORAGE TANK DATA REPORTED FOR THIS FACILITY

Back to Report Summary

Dry Cleaner Registration Database (DCR)

MAP ID# 7

Distance from Property: 0.022 mi. (116 ft.) W
Elevation: 516 ft.

FACILITY INFORMATION

REGISTRATION #: **RN104950753**
CUSTOMER #: **CN603440546**
NAME: **NOT REPORTED**
ADDRESS: **8884 STATE HIGHWAY 34 S STE B**
QUINLAN, TX 75474
ACCOUNT NUMBER: **24,005,783**
PRINCIPAL NAME: **H&RR CORPORATION**
PHONE NUMBER: **903-4541595**
SITE TYPE: **DROP STATION REGISTRATION**
FISCAL YEAR: **FY2017**
SOLVENT: **NOT REPORTED**
QUANTITY: **NOT REPORTED**

FISCAL YEAR: **FY2017**
SOLVENT: **NOT REPORTED**
QUANTITY: **NOT REPORTED**

FISCAL YEAR: **FY2016**
SOLVENT: **NOT REPORTED**
QUANTITY: **NOT REPORTED**

FISCAL YEAR: **FY2016**
SOLVENT: **NOT REPORTED**
QUANTITY: **NOT REPORTED**

FISCAL YEAR: **FY2015**
SOLVENT: **NOT REPORTED**
QUANTITY: **NOT REPORTED**

FISCAL YEAR: **FY2014**
SOLVENT: **NOT REPORTED**
QUANTITY: **NOT REPORTED**

FISCAL YEAR: **FY2013**
SOLVENT: **NOT REPORTED**
QUANTITY: **NOT REPORTED**

FISCAL YEAR: **FY2012**
SOLVENT: **NOT REPORTED**
QUANTITY: **NOT REPORTED**

FISCAL YEAR: **FY2011**
SOLVENT: **NOT REPORTED**

QUANTITY: **NOT REPORTED**

FISCAL YEAR: **FY2010**
SOLVENT: **NOT REPORTED**
QUANTITY: **NOT REPORTED**

FISCAL YEAR: **FY2009**
SOLVENT: **NOT REPORTED**
QUANTITY: **NOT REPORTED**

FISCAL YEAR: **FY2008**
SOLVENT: **NOT REPORTED**
QUANTITY: **NOT REPORTED**

FISCAL YEAR: **FY2007**
SOLVENT: **NOT REPORTED**
QUANTITY: **NOT REPORTED**

FISCAL YEAR: **FY2006**
SOLVENT: **NOT REPORTED**
QUANTITY: **NOT REPORTED**

Back to Report Summary

Leaking Petroleum Storage Tanks (LPST)

MAP ID# 8

Distance from Property: 0.023 mi. (121 ft.) W
Elevation: 537 ft.

FACILITY INFORMATION

GEOSEARCH ID: **117743**
LPST ID: **117743**
FACILITY ID: **0073037**
NAME: **TIGER MART**
ADDRESS: **7500 WESLEY ST**
GREENVILLE, TX

LEAKING TANK DETAILS

LPST ID: **117743**
NAME: **TIGER MART**
FACILITY LOCATION: **NOT REPORTED**
PRIORITY CODE: **4.0 - ASSESSMENT INCOMPLETE NO APPARENT RECEPTORS IMPACTED**
CORRECTIVE ACTION STATUS CODE: **6A - FINAL CONCURRENCE ISSUED**
CORRECTIVE ACTION START DATE: **6/12/2008**
REPORTED DATE: **2/12/2008**
ENTERED DATE: **6/12/2008**

PRP INFORMATION

NAME: **VICTRON STORES LP**
ADDRESS: **ADDRESS NOT REPORTED**
WAXAHACHIE TX 75168
CONTACT: **NOT REPORTED**
PHONE: **NOT REPORTED**

UNDERGROUND STORAGE TANK

TANK ID: **1**
INSTALLATION DATE: **03/16/2000**
TANK CAPACITY (GAL): **20000**
STATUS: **IN USE**
INTERNAL PROTECTION DATE: **NOT REPORTED**
TANK DESIGN SINGLE WALL: **YES**
PIPE DESIGN SINGLE WALL: **NO**

NUMBER OF COMPARTMENTS: **1**
REGISTRATION DATE: **03/22/2000**
EMPTY TANK: **NOT EMPTY**
STATUS BEGIN DATE: **03/16/2000**
REGULATORY STATUS: **FULLY REGULATED**
TANK DESIGN DOUBLE WALL: **NO**
PIPE DESIGN DOUBLE WALL: **YES**

TANK DETAILS

MATERIAL:
COMPOSITE
CORROSION PROTECTION:
COMPOSITE TANK (STEEL W/FRP EXTERNAL LAMINATE)
EXTERNAL CONTAINMENT:
NOT REPORTED

TANK COMPLIANCE FLAG

CORROSION PROTECTION COMPLIANCE FLAG: **YES**
CORROSION PROTECTION VARIANCE: **NO VARIANCE**

COMPARTMENT DETAILS

UST COMPARTMENT ID: **169244**
TANK ID: **1**
COMPARTMENT LETTER: **A**
SUBSTANCES: **GASOLINE**
OTHER SUBSTANCES: **NOT REPORTED**
CAPACITY (GAL): **20000**
COMPARTMENT RELEASE DETECTION: **AUTOMATIC TANK GAUGE TEST & INVENTORY CONTROL**
SPILL CONTAINMENT AND OVERFILL PREVENTION: **TIGHT-FILL FITTING CONTAINER/BUCKET/SUMP,FACTORY - BUILT SPILL CONTAINER/BUCKET/SUMP,DELIVERY SHUT-OFF VALVE**

PIPING SYSTEMS

MATERIAL: **FRP**
CORROSION PROTECTION: **FRP TANK OR PIPING (NONCORRODIBLE)**
EXTERNAL CONTAINMENT: **NOT REPORTED**
CONNECTORS & VALVES:
NOT REPORTED
CORROSION PROTECTION: **FRP TANK OR PIPING (NONCORRODIBLE)**
PIPE COMPLIANCE FLAG
CORROSION PROTECTION COMPLIANCE FLAG: **YES**
CORROSION PROTECTION VARIANCE: **NO VARIANCE**

TANK ID: **2**
NUMBER OF COMPARTMENTS: **2**
INSTALLATION DATE: **03/16/2000**
REGISTRATION DATE: **03/22/2000**
TANK CAPACITY (GAL): **20000**
EMPTY TANK: **NOT EMPTY**
STATUS: **IN USE**
STATUS BEGIN DATE: **03/16/2000**
INTERNAL PROTECTION DATE: **NOT REPORTED**
REGULATORY STATUS: **FULLY REGULATED**
TANK DESIGN SINGLE WALL: **YES**
TANK DESIGN DOUBLE WALL: **NO**
PIPE DESIGN SINGLE WALL: **NO**
PIPE DESIGN DOUBLE WALL: **YES**

TANK DETAILS

MATERIAL:
COMPOSITE
CORROSION PROTECTION:
COMPOSITE TANK (STEEL W/FRP EXTERNAL LAMINATE)
EXTERNAL CONTAINMENT:
NOT REPORTED
TANK COMPLIANCE FLAG
CORROSION PROTECTION COMPLIANCE FLAG: **YES**
CORROSION PROTECTION VARIANCE: **NO VARIANCE**

COMPARTMENT DETAILS

UST COMPARTMENT ID: **169245**
TANK ID: **2**
COMPARTMENT LETTER: **A**
SUBSTANCES: **GASOLINE**
OTHER SUBSTANCES: **NOT REPORTED**
CAPACITY (GAL): **10000**
COMPARTMENT RELEASE DETECTION: **AUTOMATIC TANK GAUGE TEST & INVENTORY CONTROL**
SPILL CONTAINMENT AND OVERFILL PREVENTION: **TIGHT-FILL FITTING CONTAINER/BUCKET/SUMP,FACTORY - BUILT SPILL CONTAINER/BUCKET/SUMP,DELIVERY SHUT-OFF VALVE**

PIPING SYSTEMS

MATERIAL: **FRP**

CORROSION PROTECTION: **FRP TANK OR PIPING (NONCORRODIBLE)**

EXTERNAL CONTAINMENT: **NOT REPORTED**

CONNECTORS & VALVES:

NOT REPORTED

CORROSION PROTECTION: **FRP TANK OR PIPING (NONCORRODIBLE)**

PIPE COMPLIANCE FLAG

CORROSION PROTECTION COMPLIANCE FLAG: **YES**

CORROSION PROTECTION VARIANCE: **NO VARIANCE**

TANK ID: **2**

NUMBER OF COMPARTMENTS: **2**

INSTALLATION DATE: **03/16/2000**

REGISTRATION DATE: **03/22/2000**

TANK CAPACITY (GAL): **20000**

EMPTY TANK: **NOT EMPTY**

STATUS: **IN USE**

STATUS BEGIN DATE: **03/16/2000**

INTERNAL PROTECTION DATE: **NOT REPORTED**

REGULATORY STATUS: **FULLY REGULATED**

TANK DESIGN SINGLE WALL: **YES**

TANK DESIGN DOUBLE WALL: **NO**

PIPE DESIGN SINGLE WALL: **NO**

PIPE DESIGN DOUBLE WALL: **YES**

TANK DETAILS

MATERIAL:

COMPOSITE

CORROSION PROTECTION:

COMPOSITE TANK (STEEL W/FRP EXTERNAL LAMINATE)

EXTERNAL CONTAINMENT:

NOT REPORTED

TANK COMPLIANCE FLAG

CORROSION PROTECTION COMPLIANCE FLAG: **YES**

CORROSION PROTECTION VARIANCE: **NO VARIANCE**

COMPARTMENT DETAILS

UST COMPARTMENT ID: **169246**

TANK ID: **2**

COMPARTMENT LETTER: **B**

SUBSTANCES: **DIESEL**

OTHER SUBSTANCES: **NOT REPORTED**

CAPACITY (GAL): **10000**

COMPARTMENT RELEASE DETECTION: **AUTOMATIC TANK GAUGE TEST & INVENTORY CONTROL**

SPILL CONTAINMENT AND OVERFILL PREVENTION: **TIGHT-FILL FITTING CONTAINER/BUCKET/SUMP,FACTORY - BUILT SPILL CONTAINER/BUCKET/SUMP,DELIVERY SHUT-OFF VALVE**

PIPING SYSTEMS

MATERIAL: **FRP**

CORROSION PROTECTION: **FRP TANK OR PIPING (NONCORRODIBLE)**

EXTERNAL CONTAINMENT: **NOT REPORTED**

CONNECTORS & VALVES:

NOT REPORTED

CORROSION PROTECTION: **FRP TANK OR PIPING (NONCORRODIBLE)**

PIPE COMPLIANCE FLAG

CORROSION PROTECTION COMPLIANCE FLAG: **YES**

CORROSION PROTECTION VARIANCE: **NO VARIANCE**

ABOVEGROUND STORAGE TANK INFORMATION

NO ABOVEGROUND STORAGE TANK DATA REPORTED FOR THIS FACILITY

Back to Report Summary

Petroleum Storage Tanks (PST)

MAP ID# 8

Distance from Property: 0.023 mi. (121 ft.) W
Elevation: 537 ft.

FACILITY INFORMATION

ID#: **73037**
NAME: **TIGER MART 57**
ADDRESS: **7500 WESLEY ST**
GREENVILLE, TX 75402
COUNTY: **HUNT**
REGION: **4**
TYPE: **RETAIL**
BEGIN DATE: **03/16/2000**
STATUS: **ACTIVE**
EXEMPT STATUS: **NO**
RECORDS OFF-SITE: **YES**
NUMBER OF ACTIVE UNDERGROUND TANKS: **2**
NUMBER OF ACTIVE ABOVEGROUND TANKS: **NOT REPORTED**

APPLICATION INFORMATION:

RECEIVED DATE ON EARLIEST REGISTRATION FORM: **03/12/2018**
SIGNATURE DATE ON EARLIEST REGISTRATION FORM: **03/09/2018**
SIGNATURE NAME & TITLE: **GINGER KELLEY, COMP SPECIALIST**
ENFORCEMENT ACTION DATE: **NOT REPORTED**

CONTACT INFORMATION

NAME: **JOE FAWAZ**
TITLE: **OPR**
ORGANIZATION: **TIGER MART 57**
MAIL ADDRESS: **MAILING ADDRESS NOT REPORTED**
CITY NOT REPORTED
PHONE: **(903) 4544739 0**

OWNER

OWNER NUMBER: **CN602815540**
NAME: **VICTRON STORES LP**
CONTACT ADDRESS: **OWNER ADDRESS NOT REPORTED**
CITY NOT REPORTED
TYPE: **CORPORATION/COMPANY**
BEGIN DATE: **03/01/2005**
CONTACT ROLE: **NOT REPORTED**
CONTACT NAME: **NOT REPORTED**
CONTACT TITLE: **NOT REPORTED**
ORGANIZATION: **NOT REPORTED**
PHONE: **NOT REPORTED**
FAX: **NOT REPORTED**
EMAIL: **NOT REPORTED**

OPERATOR

OPERATOR NUMBER: **CN605110527**
NAME: **JADOS INVESTMENT INC**
CONTACT ADDRESS: **OPERATOR ADDRESS NOT REPORTED**
CITY NOT REPORTED
TYPE: **CORPORATION/COMPANY**
BEGIN DATE: **01/01/2017**
CONTACT ROLE: **NOT REPORTED**
CONTACT NAME: **NOT REPORTED**
CONTACT TITLE: **NOT REPORTED**

ORGANIZATION: **NOT REPORTED**
PHONE: **NOT REPORTED**
FAX: **NOT REPORTED**
EMAIL: **NOT REPORTED**
OPERATOR NUMBER: **CN604782433**
NAME: **SALS INC**
CONTACT ADDRESS: **OPERATOR ADDRESS NOT REPORTED**
CITY NOT REPORTED
TYPE: **CORPORATION/COMPANY**
BEGIN DATE: **03/01/2015**
CONTACT ROLE: **NOT REPORTED**
CONTACT NAME: **NOT REPORTED**
CONTACT TITLE: **NOT REPORTED**
ORGANIZATION: **NOT REPORTED**
PHONE: **NOT REPORTED**
FAX: **NOT REPORTED**
EMAIL: **NOT REPORTED**
OPERATOR NUMBER: **CN603386855**
NAME: **YMD OIL INC**
CONTACT ADDRESS: **OPERATOR ADDRESS NOT REPORTED**
CITY NOT REPORTED
TYPE: **CORPORATION/COMPANY**
BEGIN DATE: **02/01/2012**
CONTACT ROLE: **NOT REPORTED**
CONTACT NAME: **NOT REPORTED**
CONTACT TITLE: **NOT REPORTED**
ORGANIZATION: **NOT REPORTED**
PHONE: **NOT REPORTED**
FAX: **NOT REPORTED**
EMAIL: **NOT REPORTED**

SELF-CERTIFICATION

SELF-CERTIFICATION ID: **301056**
SIGNATURE DATE: **03/09/2018**
SIGNATURE NAME & TITLE: **GINGER KELLEY, COMP SPECIALIST**
FILING STATUS: **RENEWAL**
REGISTRATION FLAG: **YES**
SELF-CERTIFICATION ID: **283666**
SIGNATURE DATE: **03/13/2017**
SIGNATURE NAME & TITLE: **GINGER KELLEY, COMP SPECIALIST**
FILING STATUS: **RENEWAL**
REGISTRATION FLAG: **YES**
SELF-CERTIFICATION ID: **266658**
SIGNATURE DATE: **02/22/2016**
SIGNATURE NAME & TITLE: **GINGER KELLEY, COMP SPECIALIST**
FILING STATUS: **RENEWAL**
REGISTRATION FLAG: **YES**
SELF-CERTIFICATION ID: **251159**

SIGNATURE DATE: **03/10/2015**
SIGNATURE NAME & TITLE: **GINGER KELLEY, COMP SPECIALIST**
FILING STATUS: **RENEWAL**
REGISTRATION FLAG: **YES**
SELF-CERTIFICATION ID: **234159**
SIGNATURE DATE: **03/24/2014**
SIGNATURE NAME & TITLE: **GINGER KELLEY, COMP SPEC**
FILING STATUS: **RENEWAL**
REGISTRATION FLAG: **YES**
SELF-CERTIFICATION ID: **190997**
SIGNATURE DATE: **03/15/2013**
SIGNATURE NAME & TITLE: **GINGER KELLEY, COMPLIANCE SPEC**
FILING STATUS: **RENEWAL**
REGISTRATION FLAG: **YES**
SELF-CERTIFICATION ID: **190996**
SIGNATURE DATE: **03/27/2012**
SIGNATURE NAME & TITLE: **GINGER KELLEY, COMP SPEC**
FILING STATUS: **RENEWAL**
REGISTRATION FLAG: **YES**
SELF-CERTIFICATION ID: **190995**
SIGNATURE DATE: **03/29/2011**
SIGNATURE NAME & TITLE: **GINGER KELLEY, COMP SPEC**
FILING STATUS: **RENEWAL**
REGISTRATION FLAG: **YES**
SELF-CERTIFICATION ID: **190994**
SIGNATURE DATE: **03/31/2010**
SIGNATURE NAME & TITLE: **GINGER KELLEY, COMP SPEC**
FILING STATUS: **RENEWAL**
REGISTRATION FLAG: **YES**
SELF-CERTIFICATION ID: **190993**
SIGNATURE DATE: **03/30/2009**
SIGNATURE NAME & TITLE: **GINGER KELLEY, COMP SPEC**
FILING STATUS: **RENEWAL**
REGISTRATION FLAG: **YES**
SELF-CERTIFICATION ID: **190992**
SIGNATURE DATE: **03/26/2008**
SIGNATURE NAME & TITLE: **GINGER KELLEY, COMP SPEC**
FILING STATUS: **RENEWAL**
REGISTRATION FLAG: **YES**
SELF-CERTIFICATION ID: **190991**
SIGNATURE DATE: **03/28/2007**
SIGNATURE NAME & TITLE: **ALI SHARAF, PRES**
FILING STATUS: **RENEWAL**
REGISTRATION FLAG: **YES**
SELF-CERTIFICATION ID: **190990**
SIGNATURE DATE: **03/08/2006**
SIGNATURE NAME & TITLE: **ALI SHARAF, PRESIDENT**

FILING STATUS: **RENEWAL**
REGISTRATION FLAG: **YES**
SELF-CERTIFICATION ID: **190989**
SIGNATURE DATE: **01/15/2005**
SIGNATURE NAME & TITLE: **ALI SHARAF, PRESIDENT**
FILING STATUS: **RENEWAL**
REGISTRATION FLAG: **YES**
SELF-CERTIFICATION ID: **190988**
SIGNATURE DATE: **01/14/2005**
SIGNATURE NAME & TITLE: **ALI SHARAF, PRESIDENT**
FILING STATUS: **RENEWAL**
REGISTRATION FLAG: **YES**
SELF-CERTIFICATION ID: **190987**
SIGNATURE DATE: **06/24/2004**
SIGNATURE NAME & TITLE: **J CARROLL GARVIN, PRES**
FILING STATUS: **RENEWAL**
REGISTRATION FLAG: **YES**
SELF-CERTIFICATION ID: **190986**
SIGNATURE DATE: **08/18/2003**
SIGNATURE NAME & TITLE: **J CARROLL GARVIN, PRES**
FILING STATUS: **RENEWAL**
REGISTRATION FLAG: **YES**
SELF-CERTIFICATION ID: **190985**
SIGNATURE DATE: **07/31/2002**
SIGNATURE NAME & TITLE: **J CARROLL GARVIN, PRES**
FILING STATUS: **RENEWAL**
REGISTRATION FLAG: **YES**
SELF-CERTIFICATION ID: **190984**
SIGNATURE DATE: **04/30/2001**
SIGNATURE NAME & TITLE: **J CARROLL GARVIN, PRESIDENT**
FILING STATUS: **INITIAL**
REGISTRATION FLAG: **YES**

CONSTRUCTION NOTIFICATION

NO CONSTRUCTION NOTIFICATION DATA REPORTED FOR THIS FACILITY

UNDERGROUND STORAGE TANK

TANK ID: **1**
NUMBER OF COMPARTMENTS: **1**
INSTALLATION DATE: **03/16/2000**
REGISTRATION DATE: **03/22/2000**
TANK CAPACITY (GAL): **20000**
EMPTY TANK: **NOT EMPTY**
STATUS: **IN USE**
STATUS BEGIN DATE: **03/16/2000**
INTERNAL PROTECTION DATE: **NOT REPORTED**
REGULATORY STATUS: **FULLY REGULATED**
TANK DESIGN SINGLE WALL: **YES**
TANK DESIGN DOUBLE WALL: **NO**
PIPE DESIGN SINGLE WALL: **NO**
PIPE DESIGN DOUBLE WALL: **YES**

TANK DETAILS

MATERIAL:
COMPOSITE
CORROSION PROTECTION:
COMPOSITE TANK (STEEL W/FRP EXTERNAL LAMINATE)

EXTERNAL CONTAINMENT:
NOT REPORTED
TANK COMPLIANCE FLAG
CORROSION PROTECTION COMPLIANCE FLAG: **YES**
CORROSION PROTECTION VARIANCE: **NO VARIANCE**
COMPARTMENT DETAILS
UST COMPARTMENT ID: **169244**
TANK ID: **1**
COMPARTMENT LETTER: **A**
SUBSTANCES: **GASOLINE**
OTHER SUBSTANCES: **NOT REPORTED**
CAPACITY (GAL): **20000**
COMPARTMENT RELEASE DETECTION: **AUTOMATIC TANK GAUGE TEST & INVENTORY CONTROL**
SPILL CONTAINMENT AND OVERFILL PREVENTION: **TIGHT-FILL FITTING CONTAINER/BUCKET/SUMP,FACTORY - BUILT SPILL CONTAINER/BUCKET/SUMP,DELIVERY SHUT-OFF VALVE**
PIPING SYSTEMS
MATERIAL: **FRP**
CORROSION PROTECTION: **FRP TANK OR PIPING (NONCORRODIBLE)**
EXTERNAL CONTAINMENT: **NOT REPORTED**
CONNECTORS & VALVES:
NOT REPORTED
PIPING RELEASE DETECTION:
ANNUAL PIPING TIGHTNESS TEST / ANNUAL ELECTRONIC MONITORING (@ 0.1 GPH),AUTO. LINE LEAK DETECTOR (3.0 GPH FOR PRESSURE PIPING)
PIPE COMPLIANCE FLAG
CORROSION PROTECTION COMPLIANCE FLAG: **YES**
CORROSION PROTECTION VARIANCE: **NO VARIANCE**

TANK ID: **2**
NUMBER OF COMPARTMENTS: **2**
INSTALLATION DATE: **03/16/2000**
REGISTRATION DATE: **03/22/2000**
TANK CAPACITY (GAL): **20000**
EMPTY TANK: **NOT EMPTY**
STATUS: **IN USE**
STATUS BEGIN DATE: **03/16/2000**
INTERNAL PROTECTION DATE: **NOT REPORTED**
REGULATORY STATUS: **FULLY REGULATED**
TANK DESIGN SINGLE WALL: **YES**
TANK DESIGN DOUBLE WALL: **NO**
PIPE DESIGN SINGLE WALL: **NO**
PIPE DESIGN DOUBLE WALL: **YES**

TANK DETAILS
MATERIAL:
COMPOSITE
CORROSION PROTECTION:
COMPOSITE TANK (STEEL W/FRP EXTERNAL LAMINATE)
EXTERNAL CONTAINMENT:
NOT REPORTED
TANK COMPLIANCE FLAG
CORROSION PROTECTION COMPLIANCE FLAG: **YES**
CORROSION PROTECTION VARIANCE: **NO VARIANCE**
COMPARTMENT DETAILS
UST COMPARTMENT ID: **169245**

TANK ID: **2**
COMPARTMENT LETTER: **A**
SUBSTANCES: **GASOLINE**
OTHER SUBSTANCES: **NOT REPORTED**
CAPACITY (GAL): **10000**
COMPARTMENT RELEASE DETECTION: **AUTOMATIC TANK GAUGE TEST & INVENTORY CONTROL**
SPILL CONTAINMENT AND OVERFILL PREVENTION: **TIGHT-FILL FITTING CONTAINER/BUCKET/SUMP,FACTORY - BUILT SPILL CONTAINER/BUCKET/SUMP,DELIVERY SHUT-OFF VALVE**

PIPING SYSTEMS

MATERIAL: **FRP**
CORROSION PROTECTION: **FRP TANK OR PIPING (NONCORRODIBLE)**
EXTERNAL CONTAINMENT: **NOT REPORTED**
CONNECTORS & VALVES:
NOT REPORTED
PIPING RELEASE DETECTION:
ANNUAL PIPING TIGHTNESS TEST / ANNUAL ELECTRONIC MONITORING (@ 0.1 GPH),AUTO. LINE LEAK DETECTOR (3.0 GPH FOR PRESSURE PIPING)
PIPE COMPLIANCE FLAG
CORROSION PROTECTION COMPLIANCE FLAG: **YES**
CORROSION PROTECTION VARIANCE: **NO VARIANCE**

TANK ID: **2**
NUMBER OF COMPARTMENTS: **2**
INSTALLATION DATE: **03/16/2000**
REGISTRATION DATE: **03/22/2000**
TANK CAPACITY (GAL): **20000**
EMPTY TANK: **NOT EMPTY**
STATUS: **IN USE**
STATUS BEGIN DATE: **03/16/2000**
INTERNAL PROTECTION DATE: **NOT REPORTED**
REGULATORY STATUS: **FULLY REGULATED**
TANK DESIGN SINGLE WALL: **YES**
TANK DESIGN DOUBLE WALL: **NO**
PIPE DESIGN SINGLE WALL: **NO**
PIPE DESIGN DOUBLE WALL: **YES**

TANK DETAILS

MATERIAL:
COMPOSITE
CORROSION PROTECTION:
COMPOSITE TANK (STEEL W/FRP EXTERNAL LAMINATE)
EXTERNAL CONTAINMENT:
NOT REPORTED
TANK COMPLIANCE FLAG
CORROSION PROTECTION COMPLIANCE FLAG: **YES**
CORROSION PROTECTION VARIANCE: **NO VARIANCE**

COMPARTMENT DETAILS

UST COMPARTMENT ID: **169246**
TANK ID: **2**
COMPARTMENT LETTER: **B**
SUBSTANCES: **DIESEL**
OTHER SUBSTANCES: **NOT REPORTED**
CAPACITY (GAL): **10000**
COMPARTMENT RELEASE DETECTION: **AUTOMATIC TANK GAUGE TEST & INVENTORY CONTROL**
SPILL CONTAINMENT AND OVERFILL PREVENTION: **TIGHT-FILL FITTING CONTAINER/BUCKET/SUMP,FACTORY - BUILT**

SPILL CONTAINER/BUCKET/SUMP,DELIVERY SHUT-OFF VALVE

PIPING SYSTEMS

MATERIAL: **FRP**

CORROSION PROTECTION: **FRP TANK OR PIPING (NONCORRODIBLE)**

EXTERNAL CONTAINMENT: **NOT REPORTED**

CONNECTORS & VALVES:

NOT REPORTED

PIPING RELEASE DETECTION:

ANNUAL PIPING TIGHTNESS TEST / ANNUAL ELECTRONIC MONITORING (@ 0.1 GPH),AUTO. LINE LEAK DETECTOR (3.0 GPH FOR PRESSURE PIPING)

PIPE COMPLIANCE FLAG

CORROSION PROTECTION COMPLIANCE FLAG: **YES**

CORROSION PROTECTION VARIANCE: **NO VARIANCE**

ABOVEGROUND STORAGE TANK INFORMATION

NO ABOVEGROUND STORAGE TANK DATA REPORTED FOR THIS FACILITY

Back to Report Summary

Petroleum Storage Tanks (PST)

MAP ID# 9

Distance from Property: 0.023 mi. (121 ft.) E
Elevation: 511 ft.

FACILITY INFORMATION

ID#: **64254**
NAME: **QUIK SAVE 1**
ADDRESS: **8989 HIGHWAY 34 S**
QUINLAN, TX 75474
COUNTY: **HUNT**
REGION: **4**
TYPE: **RETAIL**
BEGIN DATE: **02/19/1993**
STATUS: **ACTIVE**
EXEMPT STATUS: **NO**
RECORDS OFF-SITE: **NO**
NUMBER OF ACTIVE UNDERGROUND TANKS: **4**
NUMBER OF ACTIVE ABOVEGROUND TANKS: **NOT REPORTED**

APPLICATION INFORMATION:

RECEIVED DATE ON EARLIEST REGISTRATION FORM: **02/02/2018**
SIGNATURE DATE ON EARLIEST REGISTRATION FORM: **01/10/2018**
SIGNATURE NAME & TITLE: **IBRAHIM KASSEM, PRES**
ENFORCEMENT ACTION DATE: **NOT REPORTED**

CONTACT INFORMATION

NAME: **FRANK MORTADA**
TITLE: **MANAGER**
ORGANIZATION: **QUIK SAVE 1**
MAIL ADDRESS: **MAILING ADDRESS NOT REPORTED**
CITY NOT REPORTED
PHONE: **(903) 3563886 0**

OWNER

OWNER NUMBER: **CN601102718**
NAME: **KAMORA INC**
CONTACT ADDRESS: **3312 HAYLEY CT**
RICHARDSON TX 75082
TYPE: **CORPORATION/COMPANY**
BEGIN DATE: **01/20/2001**
CONTACT ROLE: **OWNOPRCON**
CONTACT NAME: **FRANK MORTADA**
CONTACT TITLE: **GM**
ORGANIZATION: **KAMORA INC**
PHONE: **(903) 3563886 0**
FAX: **NOT REPORTED**
EMAIL: **NOT REPORTED**

OPERATOR

OPERATOR NUMBER: **CN601102718**
NAME: **KAMORA INC**
CONTACT ADDRESS: **3312 HAYLEY CT**
RICHARDSON TX 75082
TYPE: **CORPORATION/COMPANY**
BEGIN DATE: **01/20/2001**
CONTACT ROLE: **OWNOPRCON**
CONTACT NAME: **FRANK MORTADA**
CONTACT TITLE: **GM**

ORGANIZATION: **KAMORA INC**
PHONE: **(903) 3563886 0**
FAX: **NOT REPORTED**
EMAIL: **NOT REPORTED**

SELF-CERTIFICATION

SELF-CERTIFICATION ID: **298720**
SIGNATURE DATE: **01/10/2018**
SIGNATURE NAME & TITLE: **IBRAHIM KASSEM, PRES**
FILING STATUS: **RENEWAL**
REGISTRATION FLAG: **YES**
SELF-CERTIFICATION ID: **283052**
SIGNATURE DATE: **02/28/2017**
SIGNATURE NAME & TITLE: **FRANK MORTADA, GM**
FILING STATUS: **RENEWAL**
REGISTRATION FLAG: **YES**
SELF-CERTIFICATION ID: **265505**
SIGNATURE DATE: **12/28/2015**
SIGNATURE NAME & TITLE: **IBRAHIM KASSAM, PRESIDENT**
FILING STATUS: **RENEWAL**
REGISTRATION FLAG: **YES**
SELF-CERTIFICATION ID: **249013**
SIGNATURE DATE: **01/14/2015**
SIGNATURE NAME & TITLE: **FRANK MORTADA, MANAGER**
FILING STATUS: **RENEWAL**
REGISTRATION FLAG: **YES**
SELF-CERTIFICATION ID: **232683**
SIGNATURE DATE: **02/24/2014**
SIGNATURE NAME & TITLE: **FRANK MORTADA, MGR**
FILING STATUS: **RENEWAL**
REGISTRATION FLAG: **YES**
SELF-CERTIFICATION ID: **12919**
SIGNATURE DATE: **01/15/2013**
SIGNATURE NAME & TITLE: **FRANK MORTADA, GM**
FILING STATUS: **RENEWAL**
REGISTRATION FLAG: **YES**
SELF-CERTIFICATION ID: **12918**
SIGNATURE DATE: **12/29/2011**
SIGNATURE NAME & TITLE: **FRANK MORTADA, GM**
FILING STATUS: **RENEWAL**
REGISTRATION FLAG: **YES**
SELF-CERTIFICATION ID: **12917**
SIGNATURE DATE: **01/20/2011**
SIGNATURE NAME & TITLE: **IBRAHIM KASSEM, PRES**
FILING STATUS: **RENEWAL**
REGISTRATION FLAG: **YES**
SELF-CERTIFICATION ID: **12916**
SIGNATURE DATE: **01/23/2010**

SIGNATURE NAME & TITLE: **FRANK MORTADA, GM**
FILING STATUS: **RENEWAL**
REGISTRATION FLAG: **YES**
SELF-CERTIFICATION ID: **12915**
SIGNATURE DATE: **12/29/2008**
SIGNATURE NAME & TITLE: **FRANK MORTADA, GM**
FILING STATUS: **RENEWAL**
REGISTRATION FLAG: **YES**
SELF-CERTIFICATION ID: **12914**
SIGNATURE DATE: **01/03/2008**
SIGNATURE NAME & TITLE: **IBRAHIM KASSAM, PRES**
FILING STATUS: **RENEWAL**
REGISTRATION FLAG: **YES**
SELF-CERTIFICATION ID: **12913**
SIGNATURE DATE: **12/26/2006**
SIGNATURE NAME & TITLE: **FRANK MORTADA, GM**
FILING STATUS: **RENEWAL**
REGISTRATION FLAG: **YES**
SELF-CERTIFICATION ID: **12912**
SIGNATURE DATE: **12/26/2005**
SIGNATURE NAME & TITLE: **IBRAHIM KASSEM, PRESIDENT**
FILING STATUS: **RENEWAL**
REGISTRATION FLAG: **YES**
SELF-CERTIFICATION ID: **12911**
SIGNATURE DATE: **12/22/2004**
SIGNATURE NAME & TITLE: **IBRAHIM KASSEM, PRES**
FILING STATUS: **RENEWAL**
REGISTRATION FLAG: **YES**
SELF-CERTIFICATION ID: **12910**
SIGNATURE DATE: **12/29/2003**
SIGNATURE NAME & TITLE: **IBRAHIM KASSEM, NOT REPORTED**
FILING STATUS: **RENEWAL**
REGISTRATION FLAG: **YES**
SELF-CERTIFICATION ID: **12909**
SIGNATURE DATE: **01/03/2003**
SIGNATURE NAME & TITLE: **IBRAHIM KASSEM, PRESIDENT**
FILING STATUS: **RENEWAL**
REGISTRATION FLAG: **YES**
SELF-CERTIFICATION ID: **12908**
SIGNATURE DATE: **08/22/2002**
SIGNATURE NAME & TITLE: **FRANK MORTADA, OWNER**
FILING STATUS: **RENEWAL**
REGISTRATION FLAG: **YES**
SELF-CERTIFICATION ID: **12907**
SIGNATURE DATE: **01/20/2001**
SIGNATURE NAME & TITLE: **IBRAHIM KASSEM, PRES**
FILING STATUS: **INITIAL**

REGISTRATION FLAG: **YES**

CONSTRUCTION NOTIFICATION

NOTIFICATION CONSTRUCTION ID: **1062**

APPLICATION RECEIVED DATE: **01/08/2001**

SCHEDULE CONSTRUCTION DATE: **02/07/2001**

GENERAL DESCRIPTION OF PROPOSED CONSTRUCTION:

NOT REPORTED

UNDERGROUND STORAGE TANK

TANK ID: **1**

NUMBER OF COMPARTMENTS: **1**

INSTALLATION DATE: **02/01/1993**

REGISTRATION DATE: **02/16/1993**

TANK CAPACITY (GAL): **12000**

EMPTY TANK: **NOT EMPTY**

STATUS: **IN USE**

STATUS BEGIN DATE: **02/01/1993**

INTERNAL PROTECTION DATE: **NOT REPORTED**

REGULATORY STATUS: **FULLY REGULATED**

TANK DESIGN SINGLE WALL: **YES**

TANK DESIGN DOUBLE WALL: **NO**

PIPE DESIGN SINGLE WALL: **NO**

PIPE DESIGN DOUBLE WALL: **NO**

TANK DETAILS

MATERIAL:

COMPOSITE

CORROSION PROTECTION:

COATED TANK (STEEL W/EXTERNAL POLYURETHANE LAMINATE)

EXTERNAL CONTAINMENT:

NOT REPORTED

TANK COMPLIANCE FLAG

CORROSION PROTECTION COMPLIANCE FLAG: **YES**

CORROSION PROTECTION VARIANCE: **NO VARIANCE**

COMPARTMENT DETAILS

UST COMPARTMENT ID: **11400**

TANK ID: **1**

COMPARTMENT LETTER: **A**

SUBSTANCES: **GASOLINE**

OTHER SUBSTANCES: **NOT REPORTED**

CAPACITY (GAL): **12000**

COMPARTMENT RELEASE DETECTION: **GROUNDWATER MONITORING,AUTOMATIC TANK GAUGE TEST & INVENTORY CONTROL,SIR (STAT. INVENTORY RECONCILIATION) & INVENTORY CONTROL**

SPILL CONTAINMENT AND OVERFILL PREVENTION: **TIGHT-FILL FITTING CONTAINER/BUCKET/SUMP,FACTORY - BUILT SPILL CONTAINER/BUCKET/SUMP,FLOW RESTRICTOR VALUE**

PIPING SYSTEMS

MATERIAL: **FRP**

CORROSION PROTECTION: **FRP TANK OR PIPING (NONCORRODIBLE)**

EXTERNAL CONTAINMENT: **NOT REPORTED**

CONNECTORS & VALVES:

NOT REPORTED

PIPING RELEASE DETECTION:

GROUNDWATER MONITORING,ANNUAL PIPING TIGHTNESS TEST / ANNUAL ELECTRONIC MONITORING (@ 0.1 GPH),AUTO. LINE LEAK DETECTOR (3.0 GPH FOR PRESSURE PIPING),SIR (STAT. INVENTORY RECONCILIATION) & INVENTORY CONTROL

PIPE COMPLIANCE FLAG

CORROSION PROTECTION COMPLIANCE FLAG: **YES**

CORROSION PROTECTION VARIANCE: **NO VARIANCE**

TANK ID: **2**
NUMBER OF COMPARTMENTS: **1**
INSTALLATION DATE: **02/01/1993**
REGISTRATION DATE: **02/16/1993**
TANK CAPACITY (GAL): **8000**
EMPTY TANK: **NOT EMPTY**
STATUS: **IN USE**
STATUS BEGIN DATE: **02/01/1993**
INTERNAL PROTECTION DATE: **NOT REPORTED**
REGULATORY STATUS: **FULLY REGULATED**
TANK DESIGN SINGLE WALL: **YES**
TANK DESIGN DOUBLE WALL: **NO**
PIPE DESIGN SINGLE WALL: **NO**
PIPE DESIGN DOUBLE WALL: **NO**

TANK DETAILS

MATERIAL:
COMPOSITE
CORROSION PROTECTION:
COATED TANK (STEEL W/EXTERNAL POLYURETHANE LAMINATE)
EXTERNAL CONTAINMENT:
NOT REPORTED

TANK COMPLIANCE FLAG

CORROSION PROTECTION COMPLIANCE FLAG: **YES**
CORROSION PROTECTION VARIANCE: **NO VARIANCE**

COMPARTMENT DETAILS

UST COMPARTMENT ID: **11399**
TANK ID: **2**
COMPARTMENT LETTER: **A**
SUBSTANCES: **GASOLINE**
OTHER SUBSTANCES: **NOT REPORTED**
CAPACITY (GAL): **8000**
COMPARTMENT RELEASE DETECTION: **GROUNDWATER MONITORING,AUTOMATIC TANK GAUGE TEST & INVENTORY CONTROL,SIR (STAT. INVENTORY RECONCILIATION) & INVENTORY CONTROL**
SPILL CONTAINMENT AND OVERFILL PREVENTION: **TIGHT-FILL FITTING CONTAINER/BUCKET/SUMP,FACTORY - BUILT SPILL CONTAINER/BUCKET/SUMP,FLOW RESTRICTOR VALUE**

PIPING SYSTEMS

MATERIAL: **FRP**
CORROSION PROTECTION: **FRP TANK OR PIPING (NONCORRODIBLE)**
EXTERNAL CONTAINMENT: **NOT REPORTED**

CONNECTORS & VALVES:

NOT REPORTED
PIPING RELEASE DETECTION:
ANNUAL PIPING TIGHTNESS TEST / ANNUAL ELECTRONIC MONITORING (@ 0.1 GPH),AUTO. LINE LEAK DETECTOR (3.0 GPH FOR PRESSURE PIPING),SIR (STAT. INVENTORY RECONCILIATION) & INVENTORY CONTROL

PIPE COMPLIANCE FLAG

CORROSION PROTECTION COMPLIANCE FLAG: **YES**
CORROSION PROTECTION VARIANCE: **NO VARIANCE**

TANK ID: **3**
NUMBER OF COMPARTMENTS: **1**
INSTALLATION DATE: **02/01/1993**
REGISTRATION DATE: **02/16/1993**
TANK CAPACITY (GAL): **5000**
EMPTY TANK: **NOT EMPTY**
STATUS: **IN USE**
STATUS BEGIN DATE: **02/01/1993**
INTERNAL PROTECTION DATE: **NOT REPORTED**
REGULATORY STATUS: **FULLY REGULATED**

TANK DESIGN SINGLE WALL: **YES**
TANK DESIGN DOUBLE WALL: **NO**
PIPE DESIGN SINGLE WALL: **NO**
PIPE DESIGN DOUBLE WALL: **NO**

TANK DETAILS

MATERIAL:
COMPOSITE
CORROSION PROTECTION:
COATED TANK (STEEL W/EXTERNAL POLYURETHANE LAMINATE)
EXTERNAL CONTAINMENT:
NOT REPORTED
TANK COMPLIANCE FLAG
CORROSION PROTECTION COMPLIANCE FLAG: **YES**
CORROSION PROTECTION VARIANCE: **NO VARIANCE**

COMPARTMENT DETAILS

UST COMPARTMENT ID: **11402**
TANK ID: **3**
COMPARTMENT LETTER: **A**
SUBSTANCES: **GASOLINE**
OTHER SUBSTANCES: **NOT REPORTED**
CAPACITY (GAL): **5000**
COMPARTMENT RELEASE DETECTION: **GROUNDWATER MONITORING,AUTOMATIC TANK GAUGE TEST & INVENTORY CONTROL,SIR (STAT. INVENTORY RECONCILIATION) & INVENTORY CONTROL**
SPILL CONTAINMENT AND OVERFILL PREVENTION: **TIGHT-FILL FITTING CONTAINER/BUCKET/SUMP,FACTORY - BUILT SPILL CONTAINER/BUCKET/SUMP,FLOW RESTRICTOR VALUE**

PIPING SYSTEMS

MATERIAL: **FRP**
CORROSION PROTECTION: **FRP TANK OR PIPING (NONCORRODIBLE)**
EXTERNAL CONTAINMENT: **NOT REPORTED**
CONNECTORS & VALVES:
NOT REPORTED
PIPING RELEASE DETECTION:
GROUNDWATER MONITORING,ANNUAL PIPING TIGHTNESS TEST / ANNUAL ELECTRONIC MONITORING (@ 0.1 GPH),AUTO. LINE LEAK DETECTOR (3.0 GPH FOR PRESSURE PIPING),SIR (STAT. INVENTORY RECONCILIATION) & INVENTORY CONTROL
PIPE COMPLIANCE FLAG
CORROSION PROTECTION COMPLIANCE FLAG: **YES**
CORROSION PROTECTION VARIANCE: **NO VARIANCE**

TANK ID: **4**
NUMBER OF COMPARTMENTS: **1**
INSTALLATION DATE: **02/01/1993**
REGISTRATION DATE: **02/16/1993**
TANK CAPACITY (GAL): **3000**
EMPTY TANK: **NOT EMPTY**
STATUS: **IN USE**
STATUS BEGIN DATE: **02/01/1993**
INTERNAL PROTECTION DATE: **NOT REPORTED**
REGULATORY STATUS: **FULLY REGULATED**
TANK DESIGN SINGLE WALL: **YES**
TANK DESIGN DOUBLE WALL: **NO**
PIPE DESIGN SINGLE WALL: **NO**
PIPE DESIGN DOUBLE WALL: **NO**

TANK DETAILS

MATERIAL:
COMPOSITE

CORROSION PROTECTION:
COATED TANK (STEEL W/EXTERNAL POLYURETHANE LAMINATE)
EXTERNAL CONTAINMENT:
NOT REPORTED
TANK COMPLIANCE FLAG
CORROSION PROTECTION COMPLIANCE FLAG: **YES**
CORROSION PROTECTION VARIANCE: **NO VARIANCE**
COMPARTMENT DETAILS
UST COMPARTMENT ID: **11401**
TANK ID: **4**
COMPARTMENT LETTER: **A**
SUBSTANCES: **GASOLINE**
OTHER SUBSTANCES: **NOT REPORTED**
CAPACITY (GAL): **3000**
COMPARTMENT RELEASE DETECTION: **GROUNDWATER MONITORING,AUTOMATIC TANK GAUGE TEST & INVENTORY CONTROL,SIR (STAT. INVENTORY RECONCILIATION) & INVENTORY CONTROL**
SPILL CONTAINMENT AND OVERFILL PREVENTION: **TIGHT-FILL FITTING CONTAINER/BUCKET/SUMP,FACTORY - BUILT SPILL CONTAINER/BUCKET/SUMP,FLOW RESTRICTOR VALUE**
PIPING SYSTEMS
MATERIAL: **FRP**
CORROSION PROTECTION: **FRP TANK OR PIPING (NONCORRODIBLE)**
EXTERNAL CONTAINMENT: **NOT REPORTED**
CONNECTORS & VALVES:
NOT REPORTED
PIPING RELEASE DETECTION:
GROUNDWATER MONITORING,ANNUAL PIPING TIGHTNESS TEST / ANNUAL ELECTRONIC MONITORING (@ 0.1 GPH),AUTO. LINE LEAK DETECTOR (3.0 GPH FOR PRESSURE PIPING),SIR (STAT. INVENTORY RECONCILIATION) & INVENTORY CONTROL
PIPE COMPLIANCE FLAG
CORROSION PROTECTION COMPLIANCE FLAG: **YES**
CORROSION PROTECTION VARIANCE: **NO VARIANCE**

ABOVEGROUND STORAGE TANK INFORMATION

NO ABOVEGROUND STORAGE TANK DATA REPORTED FOR THIS FACILITY

Back to Report Summary

Dry Cleaner Registration Database (DCR)

MAP ID# 10

Distance from Property: 0.026 mi. (137 ft.) E
Elevation: 559 ft.

FACILITY INFORMATION

REGISTRATION #: **RN107176521**
CUSTOMER #: **CN602513772**
NAME: **WHITE STAR LAUNDRY & CLEANERS**
ADDRESS: **9801 WESLEY ST STE 101**
GREENVILLE, TX 75402-3747
ACCOUNT NUMBER: **24001684**
PRINCIPAL NAME: **HAROLD E ROBINSON**
PHONE NUMBER: **903-4554737**
SITE TYPE: **DROP STATION REGISTRATION**
FISCAL YEAR: **FY2015**
SOLVENT: **NOT REPORTED**
QUANTITY: **NOT REPORTED**

FISCAL YEAR: **FY2014**
SOLVENT: **NOT REPORTED**
QUANTITY: **NOT REPORTED**

Back to Report Summary

Leaking Petroleum Storage Tanks (LPST)

MAP ID# 10

Distance from Property: 0.026 mi. (137 ft.) E
Elevation: 559 ft.

FACILITY INFORMATION

GEOSEARCH ID: **104950**
LPST ID: **104950**
FACILITY ID: **0005304**
NAME: **GIT KWIK**
ADDRESS: **9801 WESLEY ST**
GREENVILLE, TX

LEAKING TANK DETAILS

LPST ID: **104950**
NAME: **GIT KWIK**
FACILITY LOCATION: **NOT REPORTED**
PRIORITY CODE: **4A - SOIL CONTAMINATION ONLY REQUIRES FULL SITE ASSESSMENT RAP**
CORRECTIVE ACTION STATUS CODE: **6A - FINAL CONCURRENCE ISSUED**
CORRECTIVE ACTION START DATE: **11/10/1992**
REPORTED DATE: **10/8/1992**
ENTERED DATE: **11/10/1992**

PRP INFORMATION

NAME: **GIT IT KWIK INC**
ADDRESS: **ADDRESS NOT REPORTED**
GREENVILLE TX 75402
CONTACT: **NOT REPORTED**
PHONE: **NOT REPORTED**

UNDERGROUND STORAGE TANK

TANK ID: **1**
INSTALLATION DATE: **01/01/1985**
TANK CAPACITY (GAL): **8000**
STATUS: **TEMP OUT OF SERVICE**
INTERNAL PROTECTION DATE: **NOT REPORTED**
TANK DESIGN SINGLE WALL: **YES**
PIPE DESIGN SINGLE WALL: **YES**

NUMBER OF COMPARTMENTS: **1**
REGISTRATION DATE: **05/08/1986**
EMPTY TANK: **EMPTY**
STATUS BEGIN DATE: **05/11/2016**
REGULATORY STATUS: **FULLY REGULATED**
TANK DESIGN DOUBLE WALL: **NO**
PIPE DESIGN DOUBLE WALL: **NO**

TANK DETAILS

MATERIAL:
STEEL
CORROSION PROTECTION:
CATHODIC PROTECTION - FIELD INSTALLATION
EXTERNAL CONTAINMENT:
NOT REPORTED

TANK COMPLIANCE FLAG

CORROSION PROTECTION COMPLIANCE FLAG: **YES**
CORROSION PROTECTION VARIANCE: **NO VARIANCE**

COMPARTMENT DETAILS

UST COMPARTMENT ID: **16885**
TANK ID: **1**
COMPARTMENT LETTER: **A**
SUBSTANCES: **EMPTY**
OTHER SUBSTANCES: **NOT REPORTED**
CAPACITY (GAL): **8000**
COMPARTMENT RELEASE DETECTION: **AUTOMATIC TANK GAUGE TEST & INVENTORY CONTROL**
SPILL CONTAINMENT AND OVERFILL PREVENTION: **TIGHT-FILL FITTING CONTAINER/BUCKET/SUMP,FACTORY - BUILT SPILL CONTAINER/BUCKET/SUMP,DELIVERY SHUT-OFF VALVE**

PIPING SYSTEMS

MATERIAL: **FRP**
CORROSION PROTECTION: **FRP TANK OR PIPING (NONCORRODIBLE)**
EXTERNAL CONTAINMENT: **NOT REPORTED**
CONNECTORS & VALVES:
NOT REPORTED
CORROSION PROTECTION: **FRP TANK OR PIPING (NONCORRODIBLE)**
PIPE COMPLIANCE FLAG
CORROSION PROTECTION COMPLIANCE FLAG: **YES**
CORROSION PROTECTION VARIANCE: **NO VARIANCE**

TANK ID: **1**
NUMBER OF COMPARTMENTS: **1**
INSTALLATION DATE: **01/01/1985**
REGISTRATION DATE: **05/08/1986**
TANK CAPACITY (GAL): **8000**
EMPTY TANK: **NOT EMPTY**
STATUS: **IN USE**
STATUS BEGIN DATE: **01/01/1985**
INTERNAL PROTECTION DATE: **NOT REPORTED**
REGULATORY STATUS: **FULLY REGULATED**
TANK DESIGN SINGLE WALL: **YES**
TANK DESIGN DOUBLE WALL: **NO**
PIPE DESIGN SINGLE WALL: **YES**
PIPE DESIGN DOUBLE WALL: **NO**

TANK DETAILS

MATERIAL:
STEEL
CORROSION PROTECTION:
CATHODIC PROTECTION - FIELD INSTALLATION
EXTERNAL CONTAINMENT:
NOT REPORTED
TANK COMPLIANCE FLAG
CORROSION PROTECTION COMPLIANCE FLAG: **YES**
CORROSION PROTECTION VARIANCE: **NO VARIANCE**

COMPARTMENT DETAILS

UST COMPARTMENT ID: **16885**
TANK ID: **1**
COMPARTMENT LETTER: **A**
SUBSTANCES: **GASOLINE**
OTHER SUBSTANCES: **NOT REPORTED**
CAPACITY (GAL): **8000**
COMPARTMENT RELEASE DETECTION: **AUTOMATIC TANK GAUGE TEST & INVENTORY CONTROL**
SPILL CONTAINMENT AND OVERFILL PREVENTION: **TIGHT-FILL FITTING CONTAINER/BUCKET/SUMP,FACTORY - BUILT SPILL CONTAINER/BUCKET/SUMP,DELIVERY SHUT-OFF VALVE**

PIPING SYSTEMS

MATERIAL: **FRP**

CORROSION PROTECTION: **FRP TANK OR PIPING (NONCORRODIBLE)**

EXTERNAL CONTAINMENT: **NOT REPORTED**

CONNECTORS & VALVES:

NOT REPORTED

CORROSION PROTECTION: **FRP TANK OR PIPING (NONCORRODIBLE)**

PIPE COMPLIANCE FLAG

CORROSION PROTECTION COMPLIANCE FLAG: **YES**

CORROSION PROTECTION VARIANCE: **NO VARIANCE**

TANK ID: **2**

NUMBER OF COMPARTMENTS: **1**

INSTALLATION DATE: **01/01/1985**

REGISTRATION DATE: **05/08/1986**

TANK CAPACITY (GAL): **8000**

EMPTY TANK: **EMPTY**

STATUS: **TEMP OUT OF SERVICE**

STATUS BEGIN DATE: **05/11/2016**

INTERNAL PROTECTION DATE: **NOT REPORTED**

REGULATORY STATUS: **FULLY REGULATED**

TANK DESIGN SINGLE WALL: **YES**

TANK DESIGN DOUBLE WALL: **NO**

PIPE DESIGN SINGLE WALL: **YES**

PIPE DESIGN DOUBLE WALL: **NO**

TANK DETAILS

MATERIAL:

STEEL

CORROSION PROTECTION:

CATHODIC PROTECTION - FIELD INSTALLATION

EXTERNAL CONTAINMENT:

NOT REPORTED

TANK COMPLIANCE FLAG

CORROSION PROTECTION COMPLIANCE FLAG: **YES**

CORROSION PROTECTION VARIANCE: **NO VARIANCE**

COMPARTMENT DETAILS

UST COMPARTMENT ID: **16884**

TANK ID: **2**

COMPARTMENT LETTER: **A**

SUBSTANCES: **EMPTY**

OTHER SUBSTANCES: **NOT REPORTED**

CAPACITY (GAL): **8000**

COMPARTMENT RELEASE DETECTION: **AUTOMATIC TANK GAUGE TEST & INVENTORY CONTROL**

SPILL CONTAINMENT AND OVERFILL PREVENTION: **TIGHT-FILL FITTING CONTAINER/BUCKET/SUMP,FACTORY - BUILT SPILL CONTAINER/BUCKET/SUMP,DELIVERY SHUT-OFF VALVE**

PIPING SYSTEMS

MATERIAL: **FRP**

CORROSION PROTECTION: **FRP TANK OR PIPING (NONCORRODIBLE)**

EXTERNAL CONTAINMENT: **NOT REPORTED**

CONNECTORS & VALVES:

NOT REPORTED

CORROSION PROTECTION: **FRP TANK OR PIPING (NONCORRODIBLE)**

PIPE COMPLIANCE FLAG

CORROSION PROTECTION COMPLIANCE FLAG: **YES**

CORROSION PROTECTION VARIANCE: **NO VARIANCE**

TANK ID: **2**
NUMBER OF COMPARTMENTS: **1**
INSTALLATION DATE: **01/01/1985**
REGISTRATION DATE: **05/08/1986**
TANK CAPACITY (GAL): **8000**
EMPTY TANK: **NOT EMPTY**
STATUS: **IN USE**
STATUS BEGIN DATE: **01/01/1985**
INTERNAL PROTECTION DATE: **NOT REPORTED**
REGULATORY STATUS: **FULLY REGULATED**
TANK DESIGN SINGLE WALL: **YES**
TANK DESIGN DOUBLE WALL: **NO**
PIPE DESIGN SINGLE WALL: **YES**
PIPE DESIGN DOUBLE WALL: **NO**

TANK DETAILS

MATERIAL:
STEEL
CORROSION PROTECTION:
CATHODIC PROTECTION - FIELD INSTALLATION
EXTERNAL CONTAINMENT:
NOT REPORTED
TANK COMPLIANCE FLAG
CORROSION PROTECTION COMPLIANCE FLAG: **YES**
CORROSION PROTECTION VARIANCE: **NO VARIANCE**

COMPARTMENT DETAILS

UST COMPARTMENT ID: **16884**
TANK ID: **2**
COMPARTMENT LETTER: **A**
SUBSTANCES: **GASOLINE**
OTHER SUBSTANCES: **NOT REPORTED**
CAPACITY (GAL): **8000**
COMPARTMENT RELEASE DETECTION: **AUTOMATIC TANK GAUGE TEST & INVENTORY CONTROL**
SPILL CONTAINMENT AND OVERFILL PREVENTION: **TIGHT-FILL FITTING CONTAINER/BUCKET/SUMP,FACTORY - BUILT SPILL CONTAINER/BUCKET/SUMP,DELIVERY SHUT-OFF VALVE**

PIPING SYSTEMS

MATERIAL: **FRP**
CORROSION PROTECTION: **FRP TANK OR PIPING (NONCORRODIBLE)**
EXTERNAL CONTAINMENT: **NOT REPORTED**
CONNECTORS & VALVES:
NOT REPORTED
CORROSION PROTECTION: **FRP TANK OR PIPING (NONCORRODIBLE)**
PIPE COMPLIANCE FLAG
CORROSION PROTECTION COMPLIANCE FLAG: **YES**
CORROSION PROTECTION VARIANCE: **NO VARIANCE**

TANK ID: **3**
NUMBER OF COMPARTMENTS: **1**
INSTALLATION DATE: **01/01/1985**
REGISTRATION DATE: **05/08/1986**
TANK CAPACITY (GAL): **8000**
EMPTY TANK: **EMPTY**
STATUS: **TEMP OUT OF SERVICE**
STATUS BEGIN DATE: **05/11/2016**
INTERNAL PROTECTION DATE: **NOT REPORTED**
REGULATORY STATUS: **FULLY REGULATED**
TANK DESIGN SINGLE WALL: **YES**
TANK DESIGN DOUBLE WALL: **NO**
PIPE DESIGN SINGLE WALL: **YES**
PIPE DESIGN DOUBLE WALL: **NO**

TANK DETAILS

MATERIAL:
STEEL
CORROSION PROTECTION:
CATHODIC PROTECTION - FIELD INSTALLATION
EXTERNAL CONTAINMENT:
NOT REPORTED
TANK COMPLIANCE FLAG
CORROSION PROTECTION COMPLIANCE FLAG: **YES**
CORROSION PROTECTION VARIANCE: **NO VARIANCE**

COMPARTMENT DETAILS

UST COMPARTMENT ID: **16886**
TANK ID: **3**
COMPARTMENT LETTER: **A**
SUBSTANCES: **EMPTY**
OTHER SUBSTANCES: **NOT REPORTED**
CAPACITY (GAL): **8000**
COMPARTMENT RELEASE DETECTION: **AUTOMATIC TANK GAUGE TEST & INVENTORY CONTROL**
SPILL CONTAINMENT AND OVERFILL PREVENTION: **TIGHT-FILL FITTING CONTAINER/BUCKET/SUMP,FACTORY - BUILT SPILL CONTAINER/BUCKET/SUMP,DELIVERY SHUT-OFF VALVE**

PIPING SYSTEMS

MATERIAL: **FRP**
CORROSION PROTECTION: **FRP TANK OR PIPING (NONCORRODIBLE)**
EXTERNAL CONTAINMENT: **NOT REPORTED**
CONNECTORS & VALVES:
NOT REPORTED
CORROSION PROTECTION: **FRP TANK OR PIPING (NONCORRODIBLE)**
PIPE COMPLIANCE FLAG
CORROSION PROTECTION COMPLIANCE FLAG: **YES**
CORROSION PROTECTION VARIANCE: **NO VARIANCE**

TANK ID: **3**
NUMBER OF COMPARTMENTS: **1**
INSTALLATION DATE: **01/01/1985**
REGISTRATION DATE: **05/08/1986**
TANK CAPACITY (GAL): **8000**
EMPTY TANK: **NOT EMPTY**
STATUS: **IN USE**
STATUS BEGIN DATE: **01/01/1985**
INTERNAL PROTECTION DATE: **NOT REPORTED**
REGULATORY STATUS: **FULLY REGULATED**
TANK DESIGN SINGLE WALL: **YES**
TANK DESIGN DOUBLE WALL: **NO**
PIPE DESIGN SINGLE WALL: **YES**
PIPE DESIGN DOUBLE WALL: **NO**

TANK DETAILS

MATERIAL:
STEEL
CORROSION PROTECTION:
CATHODIC PROTECTION - FIELD INSTALLATION
EXTERNAL CONTAINMENT:
NOT REPORTED
TANK COMPLIANCE FLAG
CORROSION PROTECTION COMPLIANCE FLAG: **YES**
CORROSION PROTECTION VARIANCE: **NO VARIANCE**

COMPARTMENT DETAILS

UST COMPARTMENT ID: **16886**

TANK ID: **3**

COMPARTMENT LETTER: **A**

SUBSTANCES: **GASOLINE**

OTHER SUBSTANCES: **NOT REPORTED**

CAPACITY (GAL): **8000**

COMPARTMENT RELEASE DETECTION: **AUTOMATIC TANK GAUGE TEST & INVENTORY CONTROL**

SPILL CONTAINMENT AND OVERFILL PREVENTION: **TIGHT-FILL FITTING CONTAINER/BUCKET/SUMP,FACTORY - BUILT SPILL CONTAINER/BUCKET/SUMP,DELIVERY SHUT-OFF VALVE**

PIPING SYSTEMS

MATERIAL: **FRP**

CORROSION PROTECTION: **FRP TANK OR PIPING (NONCORRODIBLE)**

EXTERNAL CONTAINMENT: **NOT REPORTED**

CONNECTORS & VALVES:

NOT REPORTED

CORROSION PROTECTION: **FRP TANK OR PIPING (NONCORRODIBLE)**

PIPE COMPLIANCE FLAG

CORROSION PROTECTION COMPLIANCE FLAG: **YES**

CORROSION PROTECTION VARIANCE: **NO VARIANCE**

TANK ID: **4**

NUMBER OF COMPARTMENTS: **1**

INSTALLATION DATE: **01/01/1985**

REGISTRATION DATE: **05/08/1986**

TANK CAPACITY (GAL): **5000**

EMPTY TANK: **EMPTY**

STATUS: **TEMP OUT OF SERVICE**

STATUS BEGIN DATE: **05/11/2016**

INTERNAL PROTECTION DATE: **NOT REPORTED**

REGULATORY STATUS: **FULLY REGULATED**

TANK DESIGN SINGLE WALL: **YES**

TANK DESIGN DOUBLE WALL: **NO**

PIPE DESIGN SINGLE WALL: **YES**

PIPE DESIGN DOUBLE WALL: **NO**

TANK DETAILS

MATERIAL:

STEEL

CORROSION PROTECTION:

CATHODIC PROTECTION - FIELD INSTALLATION

EXTERNAL CONTAINMENT:

NOT REPORTED

TANK COMPLIANCE FLAG

CORROSION PROTECTION COMPLIANCE FLAG: **YES**

CORROSION PROTECTION VARIANCE: **NO VARIANCE**

COMPARTMENT DETAILS

UST COMPARTMENT ID: **16883**

TANK ID: **4**

COMPARTMENT LETTER: **A**

SUBSTANCES: **EMPTY**

OTHER SUBSTANCES: **NOT REPORTED**

CAPACITY (GAL): **5000**

COMPARTMENT RELEASE DETECTION: **AUTOMATIC TANK GAUGE TEST & INVENTORY CONTROL**

SPILL CONTAINMENT AND OVERFILL PREVENTION: **TIGHT-FILL FITTING CONTAINER/BUCKET/SUMP,FACTORY - BUILT**

SPILL CONTAINER/BUCKET/SUMP,DELIVERY SHUT-OFF VALVE

PIPING SYSTEMS

MATERIAL: **FRP**

CORROSION PROTECTION: **FRP TANK OR PIPING (NONCORRODIBLE)**

EXTERNAL CONTAINMENT: **NOT REPORTED**

CONNECTORS & VALVES:

NOT REPORTED

CORROSION PROTECTION: **FRP TANK OR PIPING (NONCORRODIBLE)**

PIPE COMPLIANCE FLAG

CORROSION PROTECTION COMPLIANCE FLAG: **YES**

CORROSION PROTECTION VARIANCE: **NO VARIANCE**

TANK ID: **4**

NUMBER OF COMPARTMENTS: **1**

INSTALLATION DATE: **01/01/1985**

REGISTRATION DATE: **05/08/1986**

TANK CAPACITY (GAL): **5000**

EMPTY TANK: **NOT EMPTY**

STATUS: **IN USE**

STATUS BEGIN DATE: **01/01/1985**

INTERNAL PROTECTION DATE: **NOT REPORTED**

REGULATORY STATUS: **FULLY REGULATED**

TANK DESIGN SINGLE WALL: **YES**

TANK DESIGN DOUBLE WALL: **NO**

PIPE DESIGN SINGLE WALL: **YES**

PIPE DESIGN DOUBLE WALL: **NO**

TANK DETAILS

MATERIAL:

STEEL

CORROSION PROTECTION:

CATHODIC PROTECTION - FIELD INSTALLATION

EXTERNAL CONTAINMENT:

NOT REPORTED

TANK COMPLIANCE FLAG

CORROSION PROTECTION COMPLIANCE FLAG: **YES**

CORROSION PROTECTION VARIANCE: **NO VARIANCE**

COMPARTMENT DETAILS

UST COMPARTMENT ID: **16883**

TANK ID: **4**

COMPARTMENT LETTER: **A**

SUBSTANCES: **GASOLINE**

OTHER SUBSTANCES: **NOT REPORTED**

CAPACITY (GAL): **5000**

COMPARTMENT RELEASE DETECTION: **AUTOMATIC TANK GAUGE TEST & INVENTORY CONTROL**

SPILL CONTAINMENT AND OVERFILL PREVENTION: **TIGHT-FILL FITTING CONTAINER/BUCKET/SUMP,FACTORY - BUILT SPILL CONTAINER/BUCKET/SUMP,DELIVERY SHUT-OFF VALVE**

PIPING SYSTEMS

MATERIAL: **FRP**

CORROSION PROTECTION: **FRP TANK OR PIPING (NONCORRODIBLE)**

EXTERNAL CONTAINMENT: **NOT REPORTED**

CONNECTORS & VALVES:

NOT REPORTED

CORROSION PROTECTION: **FRP TANK OR PIPING (NONCORRODIBLE)**

PIPE COMPLIANCE FLAG

CORROSION PROTECTION COMPLIANCE FLAG: **YES**
CORROSION PROTECTION VARIANCE: **NO VARIANCE**

ABOVEGROUND STORAGE TANK INFORMATION

NO ABOVEGROUND STORAGE TANK DATA REPORTED FOR THIS FACILITY

Back to Report Summary

Petroleum Storage Tanks (PST)

MAP ID# 10

Distance from Property: 0.026 mi. (137 ft.) E
Elevation: 559 ft.

FACILITY INFORMATION

ID#: **5304**
NAME: **GIT IT KWIK**
ADDRESS: **9801 WESLEY ST STE 100**
GREENVILLE, TX 75402
COUNTY: **HUNT**
REGION: **4**
TYPE: **RETAIL**
BEGIN DATE: **01/01/1985**
STATUS: **ACTIVE**
EXEMPT STATUS: **NO**
RECORDS OFF-SITE: **NO**
NUMBER OF ACTIVE UNDERGROUND TANKS: **4**
NUMBER OF ACTIVE ABOVEGROUND TANKS: **NOT REPORTED**

APPLICATION INFORMATION:

RECEIVED DATE ON EARLIEST REGISTRATION FORM: **04/24/2017**
SIGNATURE DATE ON EARLIEST REGISTRATION FORM: **04/12/2017**
SIGNATURE NAME & TITLE: **PRAKASH PATEL, OWNER**
ENFORCEMENT ACTION DATE: **NOT REPORTED**

CONTACT INFORMATION

NAME: **PRAKESH PATEL**
TITLE: **OWNER**
ORGANIZATION: **GIT IT KWIK**
MAIL ADDRESS: **MAILING ADDRESS NOT REPORTED**
CITY NOT REPORTED
PHONE: **(903) 4551570 0**

OWNER

OWNER NUMBER: **CN604178541**
NAME: **PATEL**
CONTACT ADDRESS: **OWNER ADDRESS NOT REPORTED**
CITY NOT REPORTED
TYPE: **INDIVIDUAL**
BEGIN DATE: **12/31/2008**
CONTACT ROLE: **NOT REPORTED**
CONTACT NAME: **NOT REPORTED**
CONTACT TITLE: **NOT REPORTED**
ORGANIZATION: **NOT REPORTED**
PHONE: **NOT REPORTED**
FAX: **NOT REPORTED**
EMAIL: **NOT REPORTED**

OPERATOR

OPERATOR NUMBER: **CN604138685**
NAME: **LOKHAN INC**
CONTACT ADDRESS: **OPERATOR ADDRESS NOT REPORTED**
CITY NOT REPORTED
TYPE: **CORPORATION/COMPANY**
BEGIN DATE: **01/01/2009**
CONTACT ROLE: **NOT REPORTED**
CONTACT NAME: **NOT REPORTED**
CONTACT TITLE: **NOT REPORTED**

ORGANIZATION: **NOT REPORTED**
PHONE: **NOT REPORTED**
FAX: **NOT REPORTED**
EMAIL: **NOT REPORTED**

SELF-CERTIFICATION

SELF-CERTIFICATION ID: **268745**
SIGNATURE DATE: **03/23/2016**
SIGNATURE NAME & TITLE: **PRAKASH PATEL, OWNER**
FILING STATUS: **RENEWAL**
REGISTRATION FLAG: **YES**
SELF-CERTIFICATION ID: **252574**
SIGNATURE DATE: **05/04/2015**
SIGNATURE NAME & TITLE: **PAKESH PATEL, OWNER**
FILING STATUS: **RENEWAL**
REGISTRATION FLAG: **YES**
SELF-CERTIFICATION ID: **235630**
SIGNATURE DATE: **04/30/2014**
SIGNATURE NAME & TITLE: **PRAKESH PATEL, OWNER**
FILING STATUS: **RENEWAL**
REGISTRATION FLAG: **YES**
SELF-CERTIFICATION ID: **218624**
SIGNATURE DATE: **04/05/2013**
SIGNATURE NAME & TITLE: **PRAKASH PATEL, OWNER**
FILING STATUS: **RENEWAL**
REGISTRATION FLAG: **YES**
SELF-CERTIFICATION ID: **16557**
SIGNATURE DATE: **04/18/2012**
SIGNATURE NAME & TITLE: **PRAKASH PATEL, OWNER**
FILING STATUS: **RENEWAL**
REGISTRATION FLAG: **YES**
SELF-CERTIFICATION ID: **16556**
SIGNATURE DATE: **04/17/2011**
SIGNATURE NAME & TITLE: **PRAKASH PATEL, OWNER**
FILING STATUS: **RENEWAL**
REGISTRATION FLAG: **YES**
SELF-CERTIFICATION ID: **16555**
SIGNATURE DATE: **04/17/2010**
SIGNATURE NAME & TITLE: **PRAKASH PATEL, OWNER**
FILING STATUS: **RENEWAL**
REGISTRATION FLAG: **YES**
SELF-CERTIFICATION ID: **16554**
SIGNATURE DATE: **03/30/2009**
SIGNATURE NAME & TITLE: **PRAKASH PATEL, OWNER**
FILING STATUS: **RENEWAL**
REGISTRATION FLAG: **YES**
SELF-CERTIFICATION ID: **16553**
SIGNATURE DATE: **03/08/2008**

SIGNATURE NAME & TITLE: **PRAKASH PATEL, OWNER**
FILING STATUS: **RENEWAL**
REGISTRATION FLAG: **YES**
SELF-CERTIFICATION ID: **16552**
SIGNATURE DATE: **04/02/2007**
SIGNATURE NAME & TITLE: **PRAKASH PATEL, OWNER**
FILING STATUS: **RENEWAL**
REGISTRATION FLAG: **YES**
SELF-CERTIFICATION ID: **16551**
SIGNATURE DATE: **12/29/2005**
SIGNATURE NAME & TITLE: **PRAKESH PATEL, OWNER**
FILING STATUS: **RENEWAL**
REGISTRATION FLAG: **YES**
SELF-CERTIFICATION ID: **16550**
SIGNATURE DATE: **12/28/2005**
SIGNATURE NAME & TITLE: **PRAKESH PATEL, OWNER**
FILING STATUS: **INITIAL**
REGISTRATION FLAG: **YES**
SELF-CERTIFICATION ID: **16549**
SIGNATURE DATE: **06/03/2005**
SIGNATURE NAME & TITLE: **JAYESHKUMAR PATEL, OWNER**
FILING STATUS: **RENEWAL**
REGISTRATION FLAG: **YES**
SELF-CERTIFICATION ID: **16548**
SIGNATURE DATE: **05/21/2004**
SIGNATURE NAME & TITLE: **JAYESHKUMAR PATEL, OWNER**
FILING STATUS: **RENEWAL**
REGISTRATION FLAG: **YES**
SELF-CERTIFICATION ID: **16547**
SIGNATURE DATE: **05/18/2003**
SIGNATURE NAME & TITLE: **JAYESKUMAR PATEL, OWNER**
FILING STATUS: **RENEWAL**
REGISTRATION FLAG: **YES**
SELF-CERTIFICATION ID: **16546**
SIGNATURE DATE: **05/13/2002**
SIGNATURE NAME & TITLE: **JAYESHKUMAR PATEL, NOT REPORTED**
FILING STATUS: **RENEWAL**
REGISTRATION FLAG: **YES**
SELF-CERTIFICATION ID: **16545**
SIGNATURE DATE: **01/06/2001**
SIGNATURE NAME & TITLE: **JAYESHKUMAR, OWNER**
FILING STATUS: **INITIAL**
REGISTRATION FLAG: **YES**

CONSTRUCTION NOTIFICATION

NOTIFICATION CONSTRUCTION ID: **30803**
APPLICATION RECEIVED DATE: **01/23/2017**
SCHEDULE CONSTRUCTION DATE: **02/16/2017**

GENERAL DESCRIPTION OF PROPOSED CONSTRUCTION:
REMOVAL OF EXISTING UST'S AND INSTALLING A NEW 25K 3-COMPARTMENT DW UST AND NEW DW UPP PIPING TO DISPENSERS.
NOTIFICATION CONSTRUCTION ID: **1540**
APPLICATION RECEIVED DATE: **10/23/2006**
SCHEDULE CONSTRUCTION DATE: **11/22/2006**
GENERAL DESCRIPTION OF PROPOSED CONSTRUCTION:
NOT REPORTED

UNDERGROUND STORAGE TANK

TANK ID: **1**
NUMBER OF COMPARTMENTS: **1**
INSTALLATION DATE: **01/01/1985**
REGISTRATION DATE: **05/08/1986**
TANK CAPACITY (GAL): **8000**
EMPTY TANK: **EMPTY**
STATUS: **TEMP OUT OF SERVICE**
STATUS BEGIN DATE: **05/11/2016**
INTERNAL PROTECTION DATE: **NOT REPORTED**
REGULATORY STATUS: **FULLY REGULATED**
TANK DESIGN SINGLE WALL: **YES**
TANK DESIGN DOUBLE WALL: **NO**
PIPE DESIGN SINGLE WALL: **YES**
PIPE DESIGN DOUBLE WALL: **NO**

TANK DETAILS

MATERIAL:
STEEL
CORROSION PROTECTION:
CATHODIC PROTECTION - FIELD INSTALLATION
EXTERNAL CONTAINMENT:
NOT REPORTED
TANK COMPLIANCE FLAG
CORROSION PROTECTION COMPLIANCE FLAG: **YES**
CORROSION PROTECTION VARIANCE: **NO VARIANCE**

COMPARTMENT DETAILS

UST COMPARTMENT ID: **16885**
TANK ID: **1**
COMPARTMENT LETTER: **A**
SUBSTANCES: **EMPTY**
OTHER SUBSTANCES: **NOT REPORTED**
CAPACITY (GAL): **8000**
COMPARTMENT RELEASE DETECTION: **AUTOMATIC TANK GAUGE TEST & INVENTORY CONTROL**
SPILL CONTAINMENT AND OVERFILL PREVENTION: **TIGHT-FILL FITTING CONTAINER/BUCKET/SUMP,FACTORY - BUILT SPILL CONTAINER/BUCKET/SUMP,DELIVERY SHUT-OFF VALVE**

PIPING SYSTEMS

MATERIAL: **FRP**
CORROSION PROTECTION: **FRP TANK OR PIPING (NONCORRODIBLE)**
EXTERNAL CONTAINMENT: **NOT REPORTED**
CONNECTORS & VALVES:
NOT REPORTED
PIPING RELEASE DETECTION:
AUTO. LINE LEAK DETECTOR (3.0 GPH FOR PRESSURE PIPING)
PIPE COMPLIANCE FLAG
CORROSION PROTECTION COMPLIANCE FLAG: **YES**
CORROSION PROTECTION VARIANCE: **NO VARIANCE**

TANK ID: **1**
NUMBER OF COMPARTMENTS: **1**
INSTALLATION DATE: **01/01/1985**
REGISTRATION DATE: **05/08/1986**
TANK CAPACITY (GAL): **8000**
EMPTY TANK: **NOT EMPTY**
STATUS: **IN USE**
STATUS BEGIN DATE: **01/01/1985**
INTERNAL PROTECTION DATE: **NOT REPORTED**
REGULATORY STATUS: **FULLY REGULATED**
TANK DESIGN SINGLE WALL: **YES**
TANK DESIGN DOUBLE WALL: **NO**
PIPE DESIGN SINGLE WALL: **YES**
PIPE DESIGN DOUBLE WALL: **NO**

TANK DETAILS

MATERIAL:
STEEL
CORROSION PROTECTION:
CATHODIC PROTECTION - FIELD INSTALLATION
EXTERNAL CONTAINMENT:
NOT REPORTED
TANK COMPLIANCE FLAG
CORROSION PROTECTION COMPLIANCE FLAG: **YES**
CORROSION PROTECTION VARIANCE: **NO VARIANCE**

COMPARTMENT DETAILS

UST COMPARTMENT ID: **16885**
TANK ID: **1**
COMPARTMENT LETTER: **A**
SUBSTANCES: **GASOLINE**
OTHER SUBSTANCES: **NOT REPORTED**
CAPACITY (GAL): **8000**
COMPARTMENT RELEASE DETECTION: **AUTOMATIC TANK GAUGE TEST & INVENTORY CONTROL**
SPILL CONTAINMENT AND OVERFILL PREVENTION: **TIGHT-FILL FITTING CONTAINER/BUCKET/SUMP,FACTORY - BUILT SPILL CONTAINER/BUCKET/SUMP,DELIVERY SHUT-OFF VALVE**

PIPING SYSTEMS

MATERIAL: **FRP**
CORROSION PROTECTION: **FRP TANK OR PIPING (NONCORRODIBLE)**
EXTERNAL CONTAINMENT: **NOT REPORTED**
CONNECTORS & VALVES:
NOT REPORTED
PIPING RELEASE DETECTION:
AUTO. LINE LEAK DETECTOR (3.0 GPH FOR PRESSURE PIPING)
PIPE COMPLIANCE FLAG
CORROSION PROTECTION COMPLIANCE FLAG: **YES**
CORROSION PROTECTION VARIANCE: **NO VARIANCE**

TANK ID: **2**
NUMBER OF COMPARTMENTS: **1**
INSTALLATION DATE: **01/01/1985**
REGISTRATION DATE: **05/08/1986**
TANK CAPACITY (GAL): **8000**
EMPTY TANK: **EMPTY**
STATUS: **TEMP OUT OF SERVICE**
STATUS BEGIN DATE: **05/11/2016**
INTERNAL PROTECTION DATE: **NOT REPORTED**
REGULATORY STATUS: **FULLY REGULATED**
TANK DESIGN SINGLE WALL: **YES**
TANK DESIGN DOUBLE WALL: **NO**
PIPE DESIGN SINGLE WALL: **YES**
PIPE DESIGN DOUBLE WALL: **NO**

TANK DETAILS

MATERIAL:

STEEL

CORROSION PROTECTION:

CATHODIC PROTECTION - FIELD INSTALLATION

EXTERNAL CONTAINMENT:

NOT REPORTED

TANK COMPLIANCE FLAG

CORROSION PROTECTION COMPLIANCE FLAG: **YES**

CORROSION PROTECTION VARIANCE: **NO VARIANCE**

COMPARTMENT DETAILS

UST COMPARTMENT ID: **16884**

TANK ID: **2**

COMPARTMENT LETTER: **A**

SUBSTANCES: **EMPTY**

OTHER SUBSTANCES: **NOT REPORTED**

CAPACITY (GAL): **8000**

COMPARTMENT RELEASE DETECTION: **AUTOMATIC TANK GAUGE TEST & INVENTORY CONTROL**

SPILL CONTAINMENT AND OVERFILL PREVENTION: **TIGHT-FILL FITTING CONTAINER/BUCKET/SUMP,FACTORY - BUILT SPILL CONTAINER/BUCKET/SUMP,DELIVERY SHUT-OFF VALVE**

PIPING SYSTEMS

MATERIAL: **FRP**

CORROSION PROTECTION: **FRP TANK OR PIPING (NONCORRODIBLE)**

EXTERNAL CONTAINMENT: **NOT REPORTED**

CONNECTORS & VALVES:

NOT REPORTED

PIPING RELEASE DETECTION:

AUTO. LINE LEAK DETECTOR (3.0 GPH FOR PRESSURE PIPING)

PIPE COMPLIANCE FLAG

CORROSION PROTECTION COMPLIANCE FLAG: **YES**

CORROSION PROTECTION VARIANCE: **NO VARIANCE**

TANK ID: **2**

INSTALLATION DATE: **01/01/1985**

TANK CAPACITY (GAL): **8000**

STATUS: **IN USE**

INTERNAL PROTECTION DATE: **NOT REPORTED**

TANK DESIGN SINGLE WALL: **YES**

PIPE DESIGN SINGLE WALL: **YES**

NUMBER OF COMPARTMENTS: **1**

REGISTRATION DATE: **05/08/1986**

EMPTY TANK: **NOT EMPTY**

STATUS BEGIN DATE: **01/01/1985**

REGULATORY STATUS: **FULLY REGULATED**

TANK DESIGN DOUBLE WALL: **NO**

PIPE DESIGN DOUBLE WALL: **NO**

TANK DETAILS

MATERIAL:

STEEL

CORROSION PROTECTION:

CATHODIC PROTECTION - FIELD INSTALLATION

EXTERNAL CONTAINMENT:

NOT REPORTED

TANK COMPLIANCE FLAG

CORROSION PROTECTION COMPLIANCE FLAG: **YES**
CORROSION PROTECTION VARIANCE: **NO VARIANCE**

COMPARTMENT DETAILS

UST COMPARTMENT ID: **16884**
TANK ID: **2**
COMPARTMENT LETTER: **A**
SUBSTANCES: **GASOLINE**
OTHER SUBSTANCES: **NOT REPORTED**
CAPACITY (GAL): **8000**
COMPARTMENT RELEASE DETECTION: **AUTOMATIC TANK GAUGE TEST & INVENTORY CONTROL**
SPILL CONTAINMENT AND OVERFILL PREVENTION: **TIGHT-FILL FITTING CONTAINER/BUCKET/SUMP,FACTORY - BUILT SPILL CONTAINER/BUCKET/SUMP,DELIVERY SHUT-OFF VALVE**

PIPING SYSTEMS

MATERIAL: **FRP**
CORROSION PROTECTION: **FRP TANK OR PIPING (NONCORRODIBLE)**
EXTERNAL CONTAINMENT: **NOT REPORTED**
CONNECTORS & VALVES:
NOT REPORTED
PIPING RELEASE DETECTION:
AUTO. LINE LEAK DETECTOR (3.0 GPH FOR PRESSURE PIPING)
PIPE COMPLIANCE FLAG
CORROSION PROTECTION COMPLIANCE FLAG: **YES**
CORROSION PROTECTION VARIANCE: **NO VARIANCE**

TANK ID: **3**
NUMBER OF COMPARTMENTS: **1**
INSTALLATION DATE: **01/01/1985**
REGISTRATION DATE: **05/08/1986**
TANK CAPACITY (GAL): **8000**
EMPTY TANK: **EMPTY**
STATUS: **TEMP OUT OF SERVICE**
STATUS BEGIN DATE: **05/11/2016**
INTERNAL PROTECTION DATE: **NOT REPORTED**
REGULATORY STATUS: **FULLY REGULATED**
TANK DESIGN SINGLE WALL: **YES**
TANK DESIGN DOUBLE WALL: **NO**
PIPE DESIGN SINGLE WALL: **YES**
PIPE DESIGN DOUBLE WALL: **NO**

TANK DETAILS

MATERIAL:
STEEL
CORROSION PROTECTION:
CATHODIC PROTECTION - FIELD INSTALLATION
EXTERNAL CONTAINMENT:
NOT REPORTED
TANK COMPLIANCE FLAG
CORROSION PROTECTION COMPLIANCE FLAG: **YES**
CORROSION PROTECTION VARIANCE: **NO VARIANCE**

COMPARTMENT DETAILS

UST COMPARTMENT ID: **16886**
TANK ID: **3**
COMPARTMENT LETTER: **A**
SUBSTANCES: **EMPTY**
OTHER SUBSTANCES: **NOT REPORTED**

CAPACITY (GAL): **8000**
COMPARTMENT RELEASE DETECTION: **AUTOMATIC TANK GAUGE TEST & INVENTORY CONTROL**
SPILL CONTAINMENT AND OVERFILL PREVENTION: **TIGHT-FILL FITTING CONTAINER/BUCKET/SUMP,FACTORY - BUILT SPILL CONTAINER/BUCKET/SUMP,DELIVERY SHUT-OFF VALVE**

PIPING SYSTEMS

MATERIAL: **FRP**
CORROSION PROTECTION: **FRP TANK OR PIPING (NONCORRODIBLE)**
EXTERNAL CONTAINMENT: **NOT REPORTED**
CONNECTORS & VALVES:
NOT REPORTED
PIPING RELEASE DETECTION:
AUTO. LINE LEAK DETECTOR (3.0 GPH FOR PRESSURE PIPING)
PIPE COMPLIANCE FLAG
CORROSION PROTECTION COMPLIANCE FLAG: **YES**
CORROSION PROTECTION VARIANCE: **NO VARIANCE**

TANK ID: **3**
NUMBER OF COMPARTMENTS: **1**
INSTALLATION DATE: **01/01/1985**
REGISTRATION DATE: **05/08/1986**
TANK CAPACITY (GAL): **8000**
EMPTY TANK: **NOT EMPTY**
STATUS: **IN USE**
STATUS BEGIN DATE: **01/01/1985**
INTERNAL PROTECTION DATE: **NOT REPORTED**
REGULATORY STATUS: **FULLY REGULATED**
TANK DESIGN SINGLE WALL: **YES**
TANK DESIGN DOUBLE WALL: **NO**
PIPE DESIGN SINGLE WALL: **YES**
PIPE DESIGN DOUBLE WALL: **NO**

TANK DETAILS

MATERIAL:
STEEL
CORROSION PROTECTION:
CATHODIC PROTECTION - FIELD INSTALLATION
EXTERNAL CONTAINMENT:
NOT REPORTED
TANK COMPLIANCE FLAG
CORROSION PROTECTION COMPLIANCE FLAG: **YES**
CORROSION PROTECTION VARIANCE: **NO VARIANCE**

COMPARTMENT DETAILS

UST COMPARTMENT ID: **16886**
TANK ID: **3**
COMPARTMENT LETTER: **A**
SUBSTANCES: **GASOLINE**
OTHER SUBSTANCES: **NOT REPORTED**
CAPACITY (GAL): **8000**
COMPARTMENT RELEASE DETECTION: **AUTOMATIC TANK GAUGE TEST & INVENTORY CONTROL**
SPILL CONTAINMENT AND OVERFILL PREVENTION: **TIGHT-FILL FITTING CONTAINER/BUCKET/SUMP,FACTORY - BUILT SPILL CONTAINER/BUCKET/SUMP,DELIVERY SHUT-OFF VALVE**

PIPING SYSTEMS

MATERIAL: **FRP**
CORROSION PROTECTION: **FRP TANK OR PIPING (NONCORRODIBLE)**
EXTERNAL CONTAINMENT: **NOT REPORTED**

CONNECTORS & VALVES:
NOT REPORTED
PIPING RELEASE DETECTION:
AUTO. LINE LEAK DETECTOR (3.0 GPH FOR PRESSURE PIPING)
PIPE COMPLIANCE FLAG
CORROSION PROTECTION COMPLIANCE FLAG: **YES**
CORROSION PROTECTION VARIANCE: **NO VARIANCE**

TANK ID: **4**
NUMBER OF COMPARTMENTS: **1**
INSTALLATION DATE: **01/01/1985**
REGISTRATION DATE: **05/08/1986**
TANK CAPACITY (GAL): **5000**
EMPTY TANK: **EMPTY**
STATUS: **TEMP OUT OF SERVICE**
STATUS BEGIN DATE: **05/11/2016**
INTERNAL PROTECTION DATE: **NOT REPORTED**
REGULATORY STATUS: **FULLY REGULATED**
TANK DESIGN SINGLE WALL: **YES**
TANK DESIGN DOUBLE WALL: **NO**
PIPE DESIGN SINGLE WALL: **YES**
PIPE DESIGN DOUBLE WALL: **NO**

TANK DETAILS
MATERIAL:
STEEL
CORROSION PROTECTION:
CATHODIC PROTECTION - FIELD INSTALLATION
EXTERNAL CONTAINMENT:
NOT REPORTED
TANK COMPLIANCE FLAG
CORROSION PROTECTION COMPLIANCE FLAG: **YES**
CORROSION PROTECTION VARIANCE: **NO VARIANCE**
COMPARTMENT DETAILS
UST COMPARTMENT ID: **16883**
TANK ID: **4**
COMPARTMENT LETTER: **A**
SUBSTANCES: **EMPTY**
OTHER SUBSTANCES: **NOT REPORTED**
CAPACITY (GAL): **5000**
COMPARTMENT RELEASE DETECTION: **AUTOMATIC TANK GAUGE TEST & INVENTORY CONTROL**
SPILL CONTAINMENT AND OVERFILL PREVENTION: **TIGHT-FILL FITTING CONTAINER/BUCKET/SUMP,FACTORY - BUILT SPILL CONTAINER/BUCKET/SUMP,DELIVERY SHUT-OFF VALVE**
PIPING SYSTEMS
MATERIAL: **FRP**
CORROSION PROTECTION: **FRP TANK OR PIPING (NONCORRODIBLE)**
EXTERNAL CONTAINMENT: **NOT REPORTED**
CONNECTORS & VALVES:
NOT REPORTED
PIPING RELEASE DETECTION:
AUTO. LINE LEAK DETECTOR (3.0 GPH FOR PRESSURE PIPING)
PIPE COMPLIANCE FLAG
CORROSION PROTECTION COMPLIANCE FLAG: **YES**
CORROSION PROTECTION VARIANCE: **NO VARIANCE**

TANK ID: **4**
NUMBER OF COMPARTMENTS: **1**

Petroleum Storage Tanks (PST)

INSTALLATION DATE: **01/01/1985**
REGISTRATION DATE: **05/08/1986**
TANK CAPACITY (GAL): **5000**
EMPTY TANK: **NOT EMPTY**
STATUS: **IN USE**
STATUS BEGIN DATE: **01/01/1985**
INTERNAL PROTECTION DATE: **NOT REPORTED**
REGULATORY STATUS: **FULLY REGULATED**
TANK DESIGN SINGLE WALL: **YES**
TANK DESIGN DOUBLE WALL: **NO**
PIPE DESIGN SINGLE WALL: **YES**
PIPE DESIGN DOUBLE WALL: **NO**

TANK DETAILS

MATERIAL:
STEEL
CORROSION PROTECTION:
CATHODIC PROTECTION - FIELD INSTALLATION
EXTERNAL CONTAINMENT:
NOT REPORTED
TANK COMPLIANCE FLAG
CORROSION PROTECTION COMPLIANCE FLAG: **YES**
CORROSION PROTECTION VARIANCE: **NO VARIANCE**

COMPARTMENT DETAILS

UST COMPARTMENT ID: **16883**
TANK ID: **4**
COMPARTMENT LETTER: **A**
SUBSTANCES: **GASOLINE**
OTHER SUBSTANCES: **NOT REPORTED**
CAPACITY (GAL): **5000**
COMPARTMENT RELEASE DETECTION: **AUTOMATIC TANK GAUGE TEST & INVENTORY CONTROL**
SPILL CONTAINMENT AND OVERFILL PREVENTION: **TIGHT-FILL FITTING CONTAINER/BUCKET/SUMP,FACTORY - BUILT SPILL CONTAINER/BUCKET/SUMP,DELIVERY SHUT-OFF VALVE**

PIPING SYSTEMS

MATERIAL: **FRP**
CORROSION PROTECTION: **FRP TANK OR PIPING (NONCORRODIBLE)**
EXTERNAL CONTAINMENT: **NOT REPORTED**
CONNECTORS & VALVES:
NOT REPORTED
PIPING RELEASE DETECTION:
AUTO. LINE LEAK DETECTOR (3.0 GPH FOR PRESSURE PIPING)
PIPE COMPLIANCE FLAG
CORROSION PROTECTION COMPLIANCE FLAG: **YES**
CORROSION PROTECTION VARIANCE: **NO VARIANCE**

ABOVEGROUND STORAGE TANK INFORMATION

NO ABOVEGROUND STORAGE TANK DATA REPORTED FOR THIS FACILITY

Back to Report Summary

Petroleum Storage Tanks (PST)

MAP ID# 11

Distance from Property: 0.027 mi. (143 ft.) E
Elevation: 533 ft.

FACILITY INFORMATION

ID#: **67806**
NAME: **GATEWAY 53**
ADDRESS: **7717 WESLEY ST**
GREENVILLE, TX 75402
COUNTY: **HUNT**
REGION: **4**
TYPE: **RETAIL**
BEGIN DATE: **12/20/1995**
STATUS: **ACTIVE**
EXEMPT STATUS: **NO**
RECORDS OFF-SITE: **YES**
NUMBER OF ACTIVE UNDERGROUND TANKS: **2**
NUMBER OF ACTIVE ABOVEGROUND TANKS: **NOT REPORTED**

APPLICATION INFORMATION:

RECEIVED DATE ON EARLIEST REGISTRATION FORM: **03/07/2018**
SIGNATURE DATE ON EARLIEST REGISTRATION FORM: **03/07/2018**
SIGNATURE NAME & TITLE: **GINGER KELLEY, COMP SPECIALIST**
ENFORCEMENT ACTION DATE: **NOT REPORTED**

CONTACT INFORMATION

NAME: **YAHYA MNAJED**
TITLE: **NOT REPORTED**
ORGANIZATION: **GATEWAY 53**
MAIL ADDRESS: **MAILING ADDRESS NOT REPORTED**
CITY NOT REPORTED
PHONE: **(903) 4550795 0**

OWNER

OWNER NUMBER: **CN602815540**
NAME: **VICTRON STORES LP**
CONTACT ADDRESS: **OWNER ADDRESS NOT REPORTED**
CITY NOT REPORTED
TYPE: **CORPORATION/COMPANY**
BEGIN DATE: **11/12/2014**
CONTACT ROLE: **NOT REPORTED**
CONTACT NAME: **NOT REPORTED**
CONTACT TITLE: **NOT REPORTED**
ORGANIZATION: **NOT REPORTED**
PHONE: **NOT REPORTED**
FAX: **NOT REPORTED**
EMAIL: **NOT REPORTED**
OWNER NUMBER: **CN600975858**
NAME: **BRANT-STA INC**
CONTACT ADDRESS: **PO BOX 310**
EMORY TX 75440
TYPE: **CORPORATION/COMPANY**
BEGIN DATE: **01/03/2006**
CONTACT ROLE: **OWNCON**
CONTACT NAME: **MAX FLETCHER**
CONTACT TITLE: **OWNER**
ORGANIZATION: **BRANTSTA INC**
PHONE: **903-474-9734**

FAX: **NOT REPORTED**
EMAIL: **NOT REPORTED**

OPERATOR

OPERATOR NUMBER: **CN604702431**
NAME: **HYHM INC**
CONTACT ADDRESS: **OPERATOR ADDRESS NOT REPORTED**
CITY NOT REPORTED
TYPE: **CORPORATION/COMPANY**
BEGIN DATE: **11/12/2014**
CONTACT ROLE: **NOT REPORTED**
CONTACT NAME: **NOT REPORTED**
CONTACT TITLE: **NOT REPORTED**
ORGANIZATION: **NOT REPORTED**
PHONE: **NOT REPORTED**
FAX: **NOT REPORTED**
EMAIL: **NOT REPORTED**
OPERATOR NUMBER: **CN600975858**
NAME: **BRANT-STA INC**
CONTACT ADDRESS: **PO BOX 310**
EMORY TX 75440
TYPE: **CORPORATION/COMPANY**
BEGIN DATE: **01/03/2006**
CONTACT ROLE: **OPRCON**
CONTACT NAME: **MAX FLETCHER**
CONTACT TITLE: **OWNER**
ORGANIZATION: **BRANTSTA INC**
PHONE: **(903) 4749734**
FAX: **NOT REPORTED**
EMAIL: **NOT REPORTED**

SELF-CERTIFICATION

SELF-CERTIFICATION ID: **301047**
SIGNATURE DATE: **03/07/2018**
SIGNATURE NAME & TITLE: **GINGER KELLEY, COMP SPECIALIST**
FILING STATUS: **RENEWAL**
REGISTRATION FLAG: **YES**
SELF-CERTIFICATION ID: **283818**
SIGNATURE DATE: **03/07/2017**
SIGNATURE NAME & TITLE: **GINGER KELLEY, COMP SPECIALIST**
FILING STATUS: **RENEWAL**
REGISTRATION FLAG: **YES**
SELF-CERTIFICATION ID: **266652**
SIGNATURE DATE: **02/10/2016**
SIGNATURE NAME & TITLE: **GINGER KELLEY, COMP SPECIALIST**
FILING STATUS: **RENEWAL**
REGISTRATION FLAG: **YES**
SELF-CERTIFICATION ID: **250803**
SIGNATURE DATE: **03/18/2015**

SIGNATURE NAME & TITLE: **GINGER KELLEY, COMP SPECIALIST**
FILING STATUS: **RENEWAL**
REGISTRATION FLAG: **YES**
SELF-CERTIFICATION ID: **244713**
SIGNATURE DATE: **11/12/2014**
SIGNATURE NAME & TITLE: **GINGER KELLEY, COMP SPECIALIST**
FILING STATUS: **INITIAL**
REGISTRATION FLAG: **YES**
SELF-CERTIFICATION ID: **237549**
SIGNATURE DATE: **06/10/2014**
SIGNATURE NAME & TITLE: **MAX FLETCHER, OWNER**
FILING STATUS: **RENEWAL**
REGISTRATION FLAG: **YES**
SELF-CERTIFICATION ID: **221010**
SIGNATURE DATE: **05/30/2013**
SIGNATURE NAME & TITLE: **MAX FLETCHER, SEC**
FILING STATUS: **RENEWAL**
REGISTRATION FLAG: **YES**
SELF-CERTIFICATION ID: **170832**
SIGNATURE DATE: **06/22/2012**
SIGNATURE NAME & TITLE: **MAX FLETCHER, SEC**
FILING STATUS: **RENEWAL**
REGISTRATION FLAG: **YES**
SELF-CERTIFICATION ID: **170831**
SIGNATURE DATE: **06/30/2011**
SIGNATURE NAME & TITLE: **MAX FLETCHER, SEC**
FILING STATUS: **RENEWAL**
REGISTRATION FLAG: **YES**
SELF-CERTIFICATION ID: **170830**
SIGNATURE DATE: **06/28/2010**
SIGNATURE NAME & TITLE: **MAX FLETCHER, SECRETARY**
FILING STATUS: **RENEWAL**
REGISTRATION FLAG: **YES**
SELF-CERTIFICATION ID: **170829**
SIGNATURE DATE: **06/30/2009**
SIGNATURE NAME & TITLE: **MAX FLETCHER, SECRETARY**
FILING STATUS: **RENEWAL**
REGISTRATION FLAG: **YES**
SELF-CERTIFICATION ID: **170828**
SIGNATURE DATE: **06/26/2008**
SIGNATURE NAME & TITLE: **MAX FLETCHER, SEC**
FILING STATUS: **RENEWAL**
REGISTRATION FLAG: **YES**
SELF-CERTIFICATION ID: **170827**
SIGNATURE DATE: **06/14/2007**
SIGNATURE NAME & TITLE: **MAX FLETCHER, SECRETARY**
FILING STATUS: **RENEWAL**

REGISTRATION FLAG: **YES**
SELF-CERTIFICATION ID: **170826**
SIGNATURE DATE: **01/14/2006**
SIGNATURE NAME & TITLE: **MAX FLETCHER, SECRETARY**
FILING STATUS: **RENEWAL**
REGISTRATION FLAG: **YES**
SELF-CERTIFICATION ID: **170825**
SIGNATURE DATE: **01/13/2006**
SIGNATURE NAME & TITLE: **MAC FLETCHER, SECRETARY**
FILING STATUS: **INITIAL**
REGISTRATION FLAG: **YES**
SELF-CERTIFICATION ID: **170824**
SIGNATURE DATE: **01/12/2006**
SIGNATURE NAME & TITLE: **MAX FLETCHER, SECRETARY**
FILING STATUS: **RENEWAL**
REGISTRATION FLAG: **YES**
SELF-CERTIFICATION ID: **170823**
SIGNATURE DATE: **06/20/2005**
SIGNATURE NAME & TITLE: **J CARROLL GARVIN, PRESIDENT**
FILING STATUS: **RENEWAL**
REGISTRATION FLAG: **YES**
SELF-CERTIFICATION ID: **170822**
SIGNATURE DATE: **06/24/2004**
SIGNATURE NAME & TITLE: **J CARROLL GARVIN, NOT REPORTED**
FILING STATUS: **RENEWAL**
REGISTRATION FLAG: **YES**
SELF-CERTIFICATION ID: **170821**
SIGNATURE DATE: **08/18/2003**
SIGNATURE NAME & TITLE: **J CARROLL GARVIN, PRES**
FILING STATUS: **RENEWAL**
REGISTRATION FLAG: **YES**
SELF-CERTIFICATION ID: **170820**
SIGNATURE DATE: **08/01/2002**
SIGNATURE NAME & TITLE: **J CARROLL GARVIN, NOT REPORTED**
FILING STATUS: **RENEWAL**
REGISTRATION FLAG: **YES**
SELF-CERTIFICATION ID: **170819**
SIGNATURE DATE: **07/31/2002**
SIGNATURE NAME & TITLE: **J CARROLL GARVIN, PRES**
FILING STATUS: **INITIAL**
REGISTRATION FLAG: **YES**
SELF-CERTIFICATION ID: **170818**
SIGNATURE DATE: **12/08/2000**
SIGNATURE NAME & TITLE: **HOYD BRANCH, GENERAL PARTNER**
FILING STATUS: **INITIAL**
REGISTRATION FLAG: **YES**

CONSTRUCTION NOTIFICATION

NO CONSTRUCTION NOTIFICATION DATA REPORTED FOR THIS FACILITY

UNDERGROUND STORAGE TANK

TANK ID: **1**
NUMBER OF COMPARTMENTS: **2**
INSTALLATION DATE: **12/20/1995**
REGISTRATION DATE: **12/29/1995**
TANK CAPACITY (GAL): **16000**
EMPTY TANK: **NOT EMPTY**
STATUS: **IN USE**
STATUS BEGIN DATE: **12/20/1995**
INTERNAL PROTECTION DATE: **NOT REPORTED**
REGULATORY STATUS: **FULLY REGULATED**
TANK DESIGN SINGLE WALL: **YES**
TANK DESIGN DOUBLE WALL: **NO**
PIPE DESIGN SINGLE WALL: **YES**
PIPE DESIGN DOUBLE WALL: **NO**

TANK DETAILS

MATERIAL:
COMPOSITE
CORROSION PROTECTION:
EXTERNAL DIELECTRIC COATING/LAMINATE/TAPE/WRAP,COMPOSITE TANK (STEEL W/FRP EXTERNAL LAMINATE)
EXTERNAL CONTAINMENT:
NOT REPORTED

TANK COMPLIANCE FLAG

CORROSION PROTECTION COMPLIANCE FLAG: **YES**
CORROSION PROTECTION VARIANCE: **NO VARIANCE**

COMPARTMENT DETAILS

UST COMPARTMENT ID: **175380**
TANK ID: **1**
COMPARTMENT LETTER: **A**
SUBSTANCES: **GASOLINE**
OTHER SUBSTANCES: **NOT REPORTED**
CAPACITY (GAL): **8000**
COMPARTMENT RELEASE DETECTION: **AUTOMATIC TANK GAUGE TEST & INVENTORY CONTROL,SIR (STAT. INVENTORY RECONCILIATION) & INVENTORY CONTROL**
SPILL CONTAINMENT AND OVERFILL PREVENTION: **TIGHT-FILL FITTING CONTAINER/BUCKET/SUMP,FACTORY - BUILT SPILL CONTAINER/BUCKET/SUMP,FLOW RESTRICTOR VALUE,ALARM (SET@<=90%) W3A OR 3B**

PIPING SYSTEMS

MATERIAL: **FRP**
CORROSION PROTECTION: **EXTERNAL DIELECTRIC COATING/LAMINATE/TAPE/WRAP,FRP TANK OR PIPING (NONCORRODIBLE)**
EXTERNAL CONTAINMENT: **NOT REPORTED**

CONNECTORS & VALVES:

NOT REPORTED
PIPING RELEASE DETECTION:
MONTHLY PIPING TIGHTNESS TEST (@ 0.2 GPH),ANNUAL PIPING TIGHTNESS TEST / ANNUAL ELECTRONIC MONITORING (@ 0.1 GPH),AUTO. LINE LEAK DETECTOR (3.0 GPH FOR PRESSURE PIPING),SIR (STAT. INVENTORY RECONCILIATION) & INVENTORY CONTROL

PIPE COMPLIANCE FLAG

CORROSION PROTECTION COMPLIANCE FLAG: **YES**
CORROSION PROTECTION VARIANCE: **NO VARIANCE**

TANK ID: **1**
NUMBER OF COMPARTMENTS: **2**
INSTALLATION DATE: **12/20/1995**
REGISTRATION DATE: **12/29/1995**

TANK CAPACITY (GAL): **16000**
EMPTY TANK: **NOT EMPTY**
STATUS: **IN USE**
STATUS BEGIN DATE: **12/20/1995**
INTERNAL PROTECTION DATE: **NOT REPORTED**
REGULATORY STATUS: **FULLY REGULATED**
TANK DESIGN SINGLE WALL: **YES**
TANK DESIGN DOUBLE WALL: **NO**
PIPE DESIGN SINGLE WALL: **YES**
PIPE DESIGN DOUBLE WALL: **NO**

TANK DETAILS

MATERIAL:
COMPOSITE
CORROSION PROTECTION:
EXTERNAL DIELECTRIC COATING/LAMINATE/TAPE/WRAP,COMPOSITE TANK (STEEL W/FRP EXTERNAL LAMINATE)
EXTERNAL CONTAINMENT:
NOT REPORTED

TANK COMPLIANCE FLAG

CORROSION PROTECTION COMPLIANCE FLAG: **YES**
CORROSION PROTECTION VARIANCE: **NO VARIANCE**

COMPARTMENT DETAILS

UST COMPARTMENT ID: **175381**
TANK ID: **1**
COMPARTMENT LETTER: **B**
SUBSTANCES: **GASOLINE**
OTHER SUBSTANCES: **NOT REPORTED**
CAPACITY (GAL): **8000**
COMPARTMENT RELEASE DETECTION: **AUTOMATIC TANK GAUGE TEST & INVENTORY CONTROL,SIR (STAT. INVENTORY RECONCILIATION) & INVENTORY CONTROL**
SPILL CONTAINMENT AND OVERFILL PREVENTION: **TIGHT-FILL FITTING CONTAINER/BUCKET/SUMP,FACTORY - BUILT SPILL CONTAINER/BUCKET/SUMP,FLOW RESTRICTOR VALUE,ALARM (SET@<=90%) W3A OR 3B**

PIPING SYSTEMS

MATERIAL: **FRP**
CORROSION PROTECTION: **EXTERNAL DIELECTRIC COATING/LAMINATE/TAPE/WRAP,FRP TANK OR PIPING (NONCORRODIBLE)**
EXTERNAL CONTAINMENT: **NOT REPORTED**

CONNECTORS & VALVES:

NOT REPORTED
PIPING RELEASE DETECTION:
MONTHLY PIPING TIGHTNESS TEST (@ 0.2 GPH),ANNUAL PIPING TIGHTNESS TEST / ANNUAL ELECTRONIC MONITORING (@ 0.1 GPH),AUTO. LINE LEAK DETECTOR (3.0 GPH FOR PRESSURE PIPING),SIR (STAT. INVENTORY RECONCILIATION) & INVENTORY CONTROL

PIPE COMPLIANCE FLAG

CORROSION PROTECTION COMPLIANCE FLAG: **YES**
CORROSION PROTECTION VARIANCE: **NO VARIANCE**

TANK ID: **2**
NUMBER OF COMPARTMENTS: **2**
INSTALLATION DATE: **12/20/1995**
REGISTRATION DATE: **12/29/1995**
TANK CAPACITY (GAL): **16000**
EMPTY TANK: **NOT EMPTY**
STATUS: **IN USE**
STATUS BEGIN DATE: **12/20/1995**
INTERNAL PROTECTION DATE: **NOT REPORTED**
REGULATORY STATUS: **FULLY REGULATED**
TANK DESIGN SINGLE WALL: **YES**
TANK DESIGN DOUBLE WALL: **NO**

PIPE DESIGN SINGLE WALL: **YES** PIPE DESIGN DOUBLE WALL: **NO**

TANK DETAILS

MATERIAL:

COMPOSITE

CORROSION PROTECTION:

EXTERNAL DIELECTRIC COATING/LAMINATE/TAPE/WRAP,COMPOSITE TANK (STEEL W/FRP EXTERNAL LAMINATE)

EXTERNAL CONTAINMENT:

NOT REPORTED

TANK COMPLIANCE FLAG

CORROSION PROTECTION COMPLIANCE FLAG: **YES**

CORROSION PROTECTION VARIANCE: **NO VARIANCE**

COMPARTMENT DETAILS

UST COMPARTMENT ID: **175382**

TANK ID: **2**

COMPARTMENT LETTER: **A**

SUBSTANCES: **GASOLINE**

OTHER SUBSTANCES: **NOT REPORTED**

CAPACITY (GAL): **12000**

COMPARTMENT RELEASE DETECTION: **AUTOMATIC TANK GAUGE TEST & INVENTORY CONTROL,SIR (STAT. INVENTORY RECONCILIATION) & INVENTORY CONTROL**

SPILL CONTAINMENT AND OVERFILL PREVENTION: **TIGHT-FILL FITTING CONTAINER/BUCKET/SUMP,FACTORY - BUILT SPILL CONTAINER/BUCKET/SUMP,FLOW RESTRICTOR VALUE,ALARM (SET@<=90%) W3A OR 3B**

PIPING SYSTEMS

MATERIAL: **FRP**

CORROSION PROTECTION: **EXTERNAL DIELECTRIC COATING/LAMINATE/TAPE/WRAP,FRP TANK OR PIPING (NONCORRODIBLE)**

EXTERNAL CONTAINMENT: **NOT REPORTED**

CONNECTORS & VALVES:

NOT REPORTED

PIPING RELEASE DETECTION:

MONTHLY PIPING TIGHTNESS TEST (@ 0.2 GPH),ANNUAL PIPING TIGHTNESS TEST / ANNUAL ELECTRONIC MONITORING (@ 0.1 GPH),AUTO. LINE LEAK DETECTOR (3.0 GPH FOR PRESSURE PIPING),SIR (STAT. INVENTORY RECONCILIATION) & INVENTORY CONTROL

PIPE COMPLIANCE FLAG

CORROSION PROTECTION COMPLIANCE FLAG: **YES**

CORROSION PROTECTION VARIANCE: **NO VARIANCE**

TANK ID: **2** NUMBER OF COMPARTMENTS: **2**

INSTALLATION DATE: **12/20/1995** REGISTRATION DATE: **12/29/1995**

TANK CAPACITY (GAL): **16000** EMPTY TANK: **NOT EMPTY**

STATUS: **IN USE** STATUS BEGIN DATE: **12/20/1995**

INTERNAL PROTECTION DATE: **NOT REPORTED** REGULATORY STATUS: **FULLY REGULATED**

TANK DESIGN SINGLE WALL: **YES** TANK DESIGN DOUBLE WALL: **NO**

PIPE DESIGN SINGLE WALL: **YES** PIPE DESIGN DOUBLE WALL: **NO**

TANK DETAILS

MATERIAL:

COMPOSITE

CORROSION PROTECTION:

EXTERNAL DIELECTRIC COATING/LAMINATE/TAPE/WRAP,COMPOSITE TANK (STEEL W/FRP EXTERNAL LAMINATE)

EXTERNAL CONTAINMENT:

NOT REPORTED

TANK COMPLIANCE FLAG

CORROSION PROTECTION COMPLIANCE FLAG: **YES**

CORROSION PROTECTION VARIANCE: **NO VARIANCE**

COMPARTMENT DETAILS

UST COMPARTMENT ID: **175383**

TANK ID: **2**

COMPARTMENT LETTER: **B**

SUBSTANCES: **DIESEL**

OTHER SUBSTANCES: **NOT REPORTED**

CAPACITY (GAL): **4000**

COMPARTMENT RELEASE DETECTION: **AUTOMATIC TANK GAUGE TEST & INVENTORY CONTROL,SIR (STAT. INVENTORY RECONCILIATION) & INVENTORY CONTROL**

SPILL CONTAINMENT AND OVERFILL PREVENTION: **TIGHT-FILL FITTING CONTAINER/BUCKET/SUMP,FACTORY - BUILT SPILL CONTAINER/BUCKET/SUMP,FLOW RESTRICTOR VALUE,ALARM (SET@<=90%) W3A OR 3B**

PIPING SYSTEMS

MATERIAL: **FRP**

CORROSION PROTECTION: **EXTERNAL DIELECTRIC COATING/LAMINATE/TAPE/WRAP,FRP TANK OR PIPING (NONCORRODIBLE)**

EXTERNAL CONTAINMENT: **NOT REPORTED**

CONNECTORS & VALVES:

NOT REPORTED

PIPING RELEASE DETECTION:

MONTHLY PIPING TIGHTNESS TEST (@ 0.2 GPH),ANNUAL PIPING TIGHTNESS TEST / ANNUAL ELECTRONIC MONITORING (@ 0.1 GPH),AUTO. LINE LEAK DETECTOR (3.0 GPH FOR PRESSURE PIPING),SIR (STAT. INVENTORY RECONCILIATION) & INVENTORY CONTROL

PIPE COMPLIANCE FLAG

CORROSION PROTECTION COMPLIANCE FLAG: **YES**

CORROSION PROTECTION VARIANCE: **NO VARIANCE**

ABOVEGROUND STORAGE TANK INFORMATION

NO ABOVEGROUND STORAGE TANK DATA REPORTED FOR THIS FACILITY

Back to Report Summary

Petroleum Storage Tanks (PST)

MAP ID# 12

Distance from Property: 0.031 mi. (164 ft.) W
Elevation: 487 ft.

FACILITY INFORMATION

ID#: **58204**
NAME: **ROBERTS GROCERY & MARKET**
ADDRESS: **5554 HIGHWAY 34 S**
GREENVILLE, TX 75402
COUNTY: **HUNT**
REGION: **4**
TYPE: **RETAIL**
BEGIN DATE: **05/07/1991**
STATUS: **INACTIVE**
EXEMPT STATUS: **NO**
RECORDS OFF-SITE: **NO**
NUMBER OF ACTIVE UNDERGROUND TANKS: **NOT REPORTED**
NUMBER OF ACTIVE ABOVEGROUND TANKS: **NOT REPORTED**

APPLICATION INFORMATION:

RECEIVED DATE ON EARLIEST REGISTRATION FORM: **04/28/1986**
SIGNATURE DATE ON EARLIEST REGISTRATION FORM: **04/24/1986**
SIGNATURE NAME & TITLE: **JERRY D ROBERTS, STATION OWNER**
ENFORCEMENT ACTION DATE: **NOT REPORTED**

CONTACT INFORMATION

NAME: **JO PEASE**
TITLE: **NOT REPORTED**
ORGANIZATION: **ROBERTS GROCERY & MARKET**
MAIL ADDRESS: **MAILING ADDRESS NOT REPORTED**
CITY NOT REPORTED
PHONE: **(903) 4555081 0**

OWNER

OWNER NUMBER: **CN602373185**
NAME: **ROBERTS**
CONTACT ADDRESS: **OWNER ADDRESS NOT REPORTED**
CITY NOT REPORTED
TYPE: **INDIVIDUAL**
BEGIN DATE: **08/31/2003**
CONTACT ROLE: **NOT REPORTED**
CONTACT NAME: **NOT REPORTED**
CONTACT TITLE: **NOT REPORTED**
ORGANIZATION: **NOT REPORTED**
PHONE: **NOT REPORTED**
FAX: **NOT REPORTED**
EMAIL: **NOT REPORTED**

OPERATOR

NO OPERATOR INFORMATION REPORTED

SELF-CERTIFICATION

-NO SELF-CERTIFICATION INFORMATION REPORTED-

CONSTRUCTION NOTIFICATION

NO CONSTRUCTION NOTIFICATION DATA REPORTED FOR THIS FACILITY

UNDERGROUND STORAGE TANK

TANK ID: **1A**
INSTALLATION DATE: **08/31/1987**
TANK CAPACITY (GAL): **1000**
NUMBER OF COMPARTMENTS: **1**
REGISTRATION DATE: **05/23/2007**
EMPTY TANK: **NOT EMPTY**

STATUS: **PERM FILLED IN PLACE**
STATUS BEGIN DATE: **02/07/2000**
INTERNAL PROTECTION DATE: **NOT REPORTED**
REGULATORY STATUS: **EXEMPT NON-USE SINCE 1974**
TANK DESIGN SINGLE WALL: **NO**
TANK DESIGN DOUBLE WALL: **NO**
PIPE DESIGN SINGLE WALL: **NO**
PIPE DESIGN DOUBLE WALL: **NO**

TANK DETAILS

MATERIAL:
NOT REPORTED
CORROSION PROTECTION:
NOT REPORTED
EXTERNAL CONTAINMENT:
NOT REPORTED
TANK COMPLIANCE FLAG
CORROSION PROTECTION COMPLIANCE FLAG: **NO**
CORROSION PROTECTION VARIANCE: **NO VARIANCE**

COMPARTMENT DETAILS

UST COMPARTMENT ID: **36499**
TANK ID: **1A**
COMPARTMENT LETTER: **A**
SUBSTANCES: **GASOLINE**
OTHER SUBSTANCES: **NOT REPORTED**
CAPACITY (GAL): **NOT REPORTED**
COMPARTMENT RELEASE DETECTION: **NOT REPORTED**
SPILL CONTAINMENT AND OVERFILL PREVENTION: **NOT REPORTED**

PIPING SYSTEMS

MATERIAL: **NOT REPORTED**
CORROSION PROTECTION: **NOT REPORTED**
EXTERNAL CONTAINMENT: **NOT REPORTED**
CONNECTORS & VALVES:
NOT REPORTED
PIPING RELEASE DETECTION:
NOT REPORTED
PIPE COMPLIANCE FLAG
CORROSION PROTECTION COMPLIANCE FLAG: **NO**
CORROSION PROTECTION VARIANCE: **NO VARIANCE**

TANK ID: **1B**
NUMBER OF COMPARTMENTS: **1**
INSTALLATION DATE: **01/01/1972**
REGISTRATION DATE: **04/28/1986**
TANK CAPACITY (GAL): **550**
EMPTY TANK: **NOT EMPTY**
STATUS: **REMOVED FROM GROUND**
STATUS BEGIN DATE: **08/10/1998**
INTERNAL PROTECTION DATE: **NOT REPORTED**
REGULATORY STATUS: **FULLY REGULATED**
TANK DESIGN SINGLE WALL: **YES**
TANK DESIGN DOUBLE WALL: **NO**
PIPE DESIGN SINGLE WALL: **YES**
PIPE DESIGN DOUBLE WALL: **NO**

TANK DETAILS

MATERIAL:
STEEL
CORROSION PROTECTION:

NOT REPORTED
EXTERNAL CONTAINMENT:
NOT REPORTED
TANK COMPLIANCE FLAG
CORROSION PROTECTION COMPLIANCE FLAG: **NO**
CORROSION PROTECTION VARIANCE: **NO VARIANCE**
COMPARTMENT DETAILS
UST COMPARTMENT ID: **36498**
TANK ID: **1B**
COMPARTMENT LETTER: **A**
SUBSTANCES: **GASOLINE**
OTHER SUBSTANCES: **NOT REPORTED**
CAPACITY (GAL): **550**
COMPARTMENT RELEASE DETECTION: **NOT REPORTED**
SPILL CONTAINMENT AND OVERFILL PREVENTION: **NOT REPORTED**
PIPING SYSTEMS
MATERIAL: **STEEL**
CORROSION PROTECTION: **NOT REPORTED**
EXTERNAL CONTAINMENT: **NOT REPORTED**
CONNECTORS & VALVES:
NOT REPORTED
PIPING RELEASE DETECTION:
NOT REPORTED
PIPE COMPLIANCE FLAG
CORROSION PROTECTION COMPLIANCE FLAG: **NO**
CORROSION PROTECTION VARIANCE: **NO VARIANCE**

ABOVEGROUND STORAGE TANK INFORMATION

NO ABOVEGROUND STORAGE TANK DATA REPORTED FOR THIS FACILITY

Back to Report Summary

Leaking Petroleum Storage Tanks (LPST)

MAP ID# 13

Distance from Property: 0.031 mi. (164 ft.) W
Elevation: 522 ft.

FACILITY INFORMATION

GEOSEARCH ID: **100632**
LPST ID: **100632**
FACILITY ID: **0062016**
NAME: **RALLY AUTO**
ADDRESS: **HWY 34**
QUINLAN, TX

LEAKING TANK DETAILS

LPST ID: **100632**
NAME: **RALLY AUTO**
FACILITY LOCATION: **NOT REPORTED**
PRIORITY CODE: **5 - MINOR SOIL CONTAMINATION - DOES NOT REQUIRE A RAP**
CORRECTIVE ACTION STATUS CODE: **6A - FINAL CONCURRENCE ISSUED**
CORRECTIVE ACTION START DATE: **11/15/1991**
REPORTED DATE: **10/17/1991**
ENTERED DATE: **11/15/1991**

PRP INFORMATION

NAME: **BENCHMARK BANK**
ADDRESS: **ADDRESS NOT REPORTED**
ALLEN TX 75002
CONTACT: **NOT REPORTED**
PHONE: **NOT REPORTED**

UNDERGROUND STORAGE TANK

TANK ID: **1**
INSTALLATION DATE: **08/31/1987**
TANK CAPACITY (GAL): **2000**
STATUS: **REMOVED FROM GROUND**
INTERNAL PROTECTION DATE: **NOT REPORTED**
TANK DESIGN SINGLE WALL: **YES**
PIPE DESIGN SINGLE WALL: **YES**

NUMBER OF COMPARTMENTS: **1**
REGISTRATION DATE: **12/16/1991**
EMPTY TANK: **NOT EMPTY**
STATUS BEGIN DATE: **10/14/1991**
REGULATORY STATUS: **FULLY REGULATED**
TANK DESIGN DOUBLE WALL: **NO**
PIPE DESIGN DOUBLE WALL: **NO**

TANK DETAILS

MATERIAL:
STEEL
CORROSION PROTECTION:
NOT REPORTED
EXTERNAL CONTAINMENT:
NOT REPORTED

TANK COMPLIANCE FLAG

CORROSION PROTECTION COMPLIANCE FLAG: **NO**
CORROSION PROTECTION VARIANCE: **NO VARIANCE**

COMPARTMENT DETAILS

UST COMPARTMENT ID: **142371**
TANK ID: **1**
COMPARTMENT LETTER: **A**
SUBSTANCES: **GASOLINE**
OTHER SUBSTANCES: **NOT REPORTED**
CAPACITY (GAL): **2000**
COMPARTMENT RELEASE DETECTION: **NOT REPORTED**
SPILL CONTAINMENT AND OVERFILL PREVENTION: **NOT REPORTED**

PIPING SYSTEMS

MATERIAL: **STEEL**
CORROSION PROTECTION: **NOT REPORTED**
EXTERNAL CONTAINMENT: **NOT REPORTED**
CONNECTORS & VALVES:
NOT REPORTED
CORROSION PROTECTION: **NOT REPORTED**
PIPE COMPLIANCE FLAG
CORROSION PROTECTION COMPLIANCE FLAG: **NO**
CORROSION PROTECTION VARIANCE: **NO VARIANCE**

TANK ID: **2**
NUMBER OF COMPARTMENTS: **1**
INSTALLATION DATE: **08/31/1987**
REGISTRATION DATE: **12/16/1991**
TANK CAPACITY (GAL): **6000**
EMPTY TANK: **NOT EMPTY**
STATUS: **REMOVED FROM GROUND**
STATUS BEGIN DATE: **10/14/1991**
INTERNAL PROTECTION DATE: **NOT REPORTED**
REGULATORY STATUS: **FULLY REGULATED**
TANK DESIGN SINGLE WALL: **YES**
TANK DESIGN DOUBLE WALL: **NO**
PIPE DESIGN SINGLE WALL: **YES**
PIPE DESIGN DOUBLE WALL: **NO**

TANK DETAILS

MATERIAL:
STEEL
CORROSION PROTECTION:
NOT REPORTED
EXTERNAL CONTAINMENT:
NOT REPORTED
TANK COMPLIANCE FLAG
CORROSION PROTECTION COMPLIANCE FLAG: **NO**
CORROSION PROTECTION VARIANCE: **NO VARIANCE**

COMPARTMENT DETAILS

UST COMPARTMENT ID: **142369**
TANK ID: **2**
COMPARTMENT LETTER: **A**
SUBSTANCES: **GASOLINE**
OTHER SUBSTANCES: **NOT REPORTED**
CAPACITY (GAL): **6000**
COMPARTMENT RELEASE DETECTION: **NOT REPORTED**
SPILL CONTAINMENT AND OVERFILL PREVENTION: **NOT REPORTED**

PIPING SYSTEMS

MATERIAL: **STEEL**

CORROSION PROTECTION: **NOT REPORTED**
EXTERNAL CONTAINMENT: **NOT REPORTED**
CONNECTORS & VALVES:
NOT REPORTED
CORROSION PROTECTION: **NOT REPORTED**
PIPE COMPLIANCE FLAG
CORROSION PROTECTION COMPLIANCE FLAG: **NO**
CORROSION PROTECTION VARIANCE: **NO VARIANCE**

TANK ID: **3**
NUMBER OF COMPARTMENTS: **1**
INSTALLATION DATE: **08/31/1987**
REGISTRATION DATE: **12/16/1991**
TANK CAPACITY (GAL): **6000**
EMPTY TANK: **NOT EMPTY**
STATUS: **REMOVED FROM GROUND**
STATUS BEGIN DATE: **10/14/1991**
INTERNAL PROTECTION DATE: **NOT REPORTED**
REGULATORY STATUS: **FULLY REGULATED**
TANK DESIGN SINGLE WALL: **YES**
TANK DESIGN DOUBLE WALL: **NO**
PIPE DESIGN SINGLE WALL: **YES**
PIPE DESIGN DOUBLE WALL: **NO**

TANK DETAILS
MATERIAL:
STEEL
CORROSION PROTECTION:
NOT REPORTED
EXTERNAL CONTAINMENT:
NOT REPORTED
TANK COMPLIANCE FLAG
CORROSION PROTECTION COMPLIANCE FLAG: **NO**
CORROSION PROTECTION VARIANCE: **NO VARIANCE**
COMPARTMENT DETAILS
UST COMPARTMENT ID: **142370**
TANK ID: **3**
COMPARTMENT LETTER: **A**
SUBSTANCES: **GASOLINE**
OTHER SUBSTANCES: **NOT REPORTED**
CAPACITY (GAL): **6000**
COMPARTMENT RELEASE DETECTION: **NOT REPORTED**
SPILL CONTAINMENT AND OVERFILL PREVENTION: **NOT REPORTED**
PIPING SYSTEMS
MATERIAL: **STEEL**
CORROSION PROTECTION: **NOT REPORTED**
EXTERNAL CONTAINMENT: **NOT REPORTED**
CONNECTORS & VALVES:
NOT REPORTED
CORROSION PROTECTION: **NOT REPORTED**
PIPE COMPLIANCE FLAG
CORROSION PROTECTION COMPLIANCE FLAG: **NO**
CORROSION PROTECTION VARIANCE: **NO VARIANCE**

ABOVEGROUND STORAGE TANK INFORMATION

NO ABOVEGROUND STORAGE TANK DATA REPORTED FOR THIS FACILITY

Back to Report Summary

Petroleum Storage Tanks (PST)

MAP ID# 13

Distance from Property: 0.031 mi. (164 ft.) W
Elevation: 522 ft.

FACILITY INFORMATION

ID#: **62016**
NAME: **RALLY AUTO**
ADDRESS: **HWY 34**
QUINLAN, TX 75474
COUNTY: **HUNT**
REGION: **4**
TYPE: **RETAIL**
BEGIN DATE: **12/17/1991**
STATUS: **INACTIVE**
EXEMPT STATUS: **NO**
RECORDS OFF-SITE: **NO**
NUMBER OF ACTIVE UNDERGROUND TANKS: **NOT REPORTED**
NUMBER OF ACTIVE ABOVEGROUND TANKS: **NOT REPORTED**

APPLICATION INFORMATION:

RECEIVED DATE ON EARLIEST REGISTRATION FORM: **12/16/1991**
SIGNATURE DATE ON EARLIEST REGISTRATION FORM: **11/14/1991**
SIGNATURE NAME & TITLE: **PHILLIP FIERROS, SR VICE PRESIDENT**
ENFORCEMENT ACTION DATE: **NOT REPORTED**

CONTACT INFORMATION

NAME: **NOT REPORTED**
TITLE: **NOT REPORTED**
ORGANIZATION: **RALLY AUTO**
MAIL ADDRESS: **MAILING ADDRESS NOT REPORTED**
CITY NOT REPORTED
PHONE: **(214) 7279101 0**

OWNER

OWNER NUMBER: **CN600817605**
NAME: **BENCHMARK BANK**
CONTACT ADDRESS: **OWNER ADDRESS NOT REPORTED**
CITY NOT REPORTED
TYPE: **ORGANIZATION**
BEGIN DATE: **12/17/1991**
CONTACT ROLE: **NOT REPORTED**
CONTACT NAME: **NOT REPORTED**
CONTACT TITLE: **NOT REPORTED**
ORGANIZATION: **NOT REPORTED**
PHONE: **NOT REPORTED**
FAX: **NOT REPORTED**
EMAIL: **NOT REPORTED**

OPERATOR

NO OPERATOR INFORMATION REPORTED

SELF-CERTIFICATION

-NO SELF-CERTIFICATION INFORMATION REPORTED-

CONSTRUCTION NOTIFICATION

NO CONSTRUCTION NOTIFICATION DATA REPORTED FOR THIS FACILITY

UNDERGROUND STORAGE TANK

TANK ID: **1**
INSTALLATION DATE: **08/31/1987**
TANK CAPACITY (GAL): **2000**
NUMBER OF COMPARTMENTS: **1**
REGISTRATION DATE: **12/16/1991**
EMPTY TANK: **NOT EMPTY**

STATUS: **REMOVED FROM GROUND**
STATUS BEGIN DATE: **10/14/1991**
INTERNAL PROTECTION DATE: **NOT REPORTED**
REGULATORY STATUS: **FULLY REGULATED**
TANK DESIGN SINGLE WALL: **YES**
TANK DESIGN DOUBLE WALL: **NO**
PIPE DESIGN SINGLE WALL: **YES**
PIPE DESIGN DOUBLE WALL: **NO**

TANK DETAILS

MATERIAL:
STEEL
CORROSION PROTECTION:
NOT REPORTED
EXTERNAL CONTAINMENT:
NOT REPORTED
TANK COMPLIANCE FLAG
CORROSION PROTECTION COMPLIANCE FLAG: **NO**
CORROSION PROTECTION VARIANCE: **NO VARIANCE**

COMPARTMENT DETAILS

UST COMPARTMENT ID: **142371**
TANK ID: **1**
COMPARTMENT LETTER: **A**
SUBSTANCES: **GASOLINE**
OTHER SUBSTANCES: **NOT REPORTED**
CAPACITY (GAL): **2000**
COMPARTMENT RELEASE DETECTION: **NOT REPORTED**
SPILL CONTAINMENT AND OVERFILL PREVENTION: **NOT REPORTED**

PIPING SYSTEMS

MATERIAL: **STEEL**
CORROSION PROTECTION: **NOT REPORTED**
EXTERNAL CONTAINMENT: **NOT REPORTED**
CONNECTORS & VALVES:
NOT REPORTED
PIPING RELEASE DETECTION:
NOT REPORTED
PIPE COMPLIANCE FLAG
CORROSION PROTECTION COMPLIANCE FLAG: **NO**
CORROSION PROTECTION VARIANCE: **NO VARIANCE**

TANK ID: **2**
NUMBER OF COMPARTMENTS: **1**
INSTALLATION DATE: **08/31/1987**
REGISTRATION DATE: **12/16/1991**
TANK CAPACITY (GAL): **6000**
EMPTY TANK: **NOT EMPTY**
STATUS: **REMOVED FROM GROUND**
STATUS BEGIN DATE: **10/14/1991**
INTERNAL PROTECTION DATE: **NOT REPORTED**
REGULATORY STATUS: **FULLY REGULATED**
TANK DESIGN SINGLE WALL: **YES**
TANK DESIGN DOUBLE WALL: **NO**
PIPE DESIGN SINGLE WALL: **YES**
PIPE DESIGN DOUBLE WALL: **NO**

TANK DETAILS

MATERIAL:
STEEL
CORROSION PROTECTION:

NOT REPORTED
EXTERNAL CONTAINMENT:
NOT REPORTED
TANK COMPLIANCE FLAG
CORROSION PROTECTION COMPLIANCE FLAG: **NO**
CORROSION PROTECTION VARIANCE: **NO VARIANCE**
COMPARTMENT DETAILS
UST COMPARTMENT ID: **142369**
TANK ID: **2**
COMPARTMENT LETTER: **A**
SUBSTANCES: **GASOLINE**
OTHER SUBSTANCES: **NOT REPORTED**
CAPACITY (GAL): **6000**
COMPARTMENT RELEASE DETECTION: **NOT REPORTED**
SPILL CONTAINMENT AND OVERFILL PREVENTION: **NOT REPORTED**
PIPING SYSTEMS
MATERIAL: **STEEL**
CORROSION PROTECTION: **NOT REPORTED**
EXTERNAL CONTAINMENT: **NOT REPORTED**
CONNECTORS & VALVES:
NOT REPORTED
PIPING RELEASE DETECTION:
NOT REPORTED
PIPE COMPLIANCE FLAG
CORROSION PROTECTION COMPLIANCE FLAG: **NO**
CORROSION PROTECTION VARIANCE: **NO VARIANCE**

TANK ID: **3**
INSTALLATION DATE: **08/31/1987**
TANK CAPACITY (GAL): **6000**
STATUS: **REMOVED FROM GROUND**
INTERNAL PROTECTION DATE: **NOT REPORTED**
TANK DESIGN SINGLE WALL: **YES**
PIPE DESIGN SINGLE WALL: **YES**
NUMBER OF COMPARTMENTS: **1**
REGISTRATION DATE: **12/16/1991**
EMPTY TANK: **NOT EMPTY**
STATUS BEGIN DATE: **10/14/1991**
REGULATORY STATUS: **FULLY REGULATED**
TANK DESIGN DOUBLE WALL: **NO**
PIPE DESIGN DOUBLE WALL: **NO**

TANK DETAILS
MATERIAL:
STEEL
CORROSION PROTECTION:
NOT REPORTED
EXTERNAL CONTAINMENT:
NOT REPORTED
TANK COMPLIANCE FLAG
CORROSION PROTECTION COMPLIANCE FLAG: **NO**
CORROSION PROTECTION VARIANCE: **NO VARIANCE**
COMPARTMENT DETAILS
UST COMPARTMENT ID: **142370**
TANK ID: **3**

COMPARTMENT LETTER: **A**
SUBSTANCES: **GASOLINE**
OTHER SUBSTANCES: **NOT REPORTED**
CAPACITY (GAL): **6000**
COMPARTMENT RELEASE DETECTION: **NOT REPORTED**
SPILL CONTAINMENT AND OVERFILL PREVENTION: **NOT REPORTED**
PIPING SYSTEMS
MATERIAL: **STEEL**
CORROSION PROTECTION: **NOT REPORTED**
EXTERNAL CONTAINMENT: **NOT REPORTED**
CONNECTORS & VALVES:
NOT REPORTED
PIPING RELEASE DETECTION:
NOT REPORTED
PIPE COMPLIANCE FLAG
CORROSION PROTECTION COMPLIANCE FLAG: **NO**
CORROSION PROTECTION VARIANCE: **NO VARIANCE**

ABOVEGROUND STORAGE TANK INFORMATION
NO ABOVEGROUND STORAGE TANK DATA REPORTED FOR THIS FACILITY

Back to Report Summary

Leaking Petroleum Storage Tanks (LPST)

MAP ID# 14

Distance from Property: 0.032 mi. (169 ft.) E
Elevation: 512 ft.

FACILITY INFORMATION

GEOSEARCH ID: **119781**
LPST ID: **119781**
FACILITY ID: **NOT REPORTED**
NAME: **EZ MART 94**
ADDRESS: **445 HIGHWAY 34 S**
QUINLAN, TX

LEAKING TANK DETAILS

LPST ID: **119781**
NAME: **EZ MART 94**
FACILITY LOCATION: **NOT REPORTED**
PRIORITY CODE: **2.5 - GW IMPACT PUBLIC/DOMESTIC WATER SUPPLY WELL W/IN 0.25MI**
CORRECTIVE ACTION STATUS CODE: **1 - RELEASE DETERMINATION**
CORRECTIVE ACTION START DATE: **11/13/2015**
REPORTED DATE: **8/6/2015**
ENTERED DATE: **11/13/2015**

PRP INFORMATION

NAME: **E-Z MART STORES INC**
ADDRESS: **ADDRESS NOT REPORTED**
CITY NOT REPORTED
CONTACT: **NOT REPORTED**
PHONE: **NOT REPORTED**

UNDERGROUND STORAGE TANK

NO UNDERGROUND STORAGE TANK DATA REPORTED FOR THIS FACILITY

ABOVEGROUND STORAGE TANK INFORMATION

NO ABOVEGROUND STORAGE TANK DATA REPORTED FOR THIS FACILITY

Back to Report Summary

Petroleum Storage Tanks (PST)

MAP ID# 14

Distance from Property: 0.032 mi. (169 ft.) E
Elevation: 512 ft.

FACILITY INFORMATION

ID#: **10221**
NAME: **EZ MART 4225**
ADDRESS: **445 HIGHWAY 34 S**
QUINLAN, TX 75474
COUNTY: **HUNT**
REGION: **4**
TYPE: **RETAIL**
BEGIN DATE: **09/01/1987**
STATUS: **ACTIVE**
EXEMPT STATUS: **NO**
RECORDS OFF-SITE: **YES**
NUMBER OF ACTIVE UNDERGROUND TANKS: **2**
NUMBER OF ACTIVE ABOVEGROUND TANKS: **NOT REPORTED**

APPLICATION INFORMATION:

RECEIVED DATE ON EARLIEST REGISTRATION FORM: **09/26/2016**
SIGNATURE DATE ON EARLIEST REGISTRATION FORM: **09/19/2016**
SIGNATURE NAME & TITLE: **STEVE LAUNIUS, ENV DIR**
ENFORCEMENT ACTION DATE: **NOT REPORTED**

CONTACT INFORMATION

NAME: **ROLFE LANN**
TITLE: **NOT REPORTED**
ORGANIZATION: **EZ MART 4225**
MAIL ADDRESS: **MAILING ADDRESS NOT REPORTED**
CITY NOT REPORTED
PHONE: **(804) 7301568 0**

OWNER

OWNER NUMBER: **CN600448237**
NAME: **E-Z MART STORES INC**
CONTACT ADDRESS: **OWNER ADDRESS NOT REPORTED**
CITY NOT REPORTED
TYPE: **CORPORATION/COMPANY**
BEGIN DATE: **04/17/2018**
CONTACT ROLE: **NOT REPORTED**
CONTACT NAME: **NOT REPORTED**
CONTACT TITLE: **NOT REPORTED**
ORGANIZATION: **NOT REPORTED**
PHONE: **NOT REPORTED**
FAX: **NOT REPORTED**
EMAIL: **NOT REPORTED**
OWNER NUMBER: **CN600448237**
NAME: **E-Z MART STORES INC**
CONTACT ADDRESS: **PO BOX 1426**
TEXARKANA TX 75504
TYPE: **CORPORATION/COMPANY**
BEGIN DATE: **09/01/1987**
CONTACT ROLE: **OWNCON**
CONTACT NAME: **STEVE LAUNIUS**
CONTACT TITLE: **ENVIRONMENTAL DIRECTOR**
ORGANIZATION: **E-Z MART STORES INC**
PHONE: **(903) 8326502 0**

FAX: **NOT REPORTED**
EMAIL: **NOT REPORTED**

OPERATOR

OPERATOR NUMBER: **CN605529908**
NAME: **GPM SOUTHEAST LLC**
CONTACT ADDRESS: **OPERATOR ADDRESS NOT REPORTED**
CITY NOT REPORTED
TYPE: **CORPORATION/COMPANY**
BEGIN DATE: **04/17/2018**
CONTACT ROLE: **NOT REPORTED**
CONTACT NAME: **NOT REPORTED**
CONTACT TITLE: **NOT REPORTED**
ORGANIZATION: **NOT REPORTED**
PHONE: **NOT REPORTED**
FAX: **NOT REPORTED**
EMAIL: **NOT REPORTED**
OPERATOR NUMBER: **CN600448237**
NAME: **E-Z MART STORES INC**
CONTACT ADDRESS: **PO BOX 1426**
TEXARKANA TX 75504
TYPE: **CORPORATION/COMPANY**
BEGIN DATE: **09/01/1987**
CONTACT ROLE: **OWNOPRCON**
CONTACT NAME: **STEVE LAUNIUS**
CONTACT TITLE: **ENVIRONMENTAL DIRECTOR**
ORGANIZATION: **E-Z MART STORES INC**
PHONE: **(903) 8326502 0**
FAX: **NOT REPORTED**
EMAIL: **NOT REPORTED**

SELF-CERTIFICATION

SELF-CERTIFICATION ID: **304644**
SIGNATURE DATE: **04/24/2018**
SIGNATURE NAME & TITLE: **ROLFE LANN, DIR OF ENV**
FILING STATUS: **AMENDMENT**
REGISTRATION FLAG: **YES**
SELF-CERTIFICATION ID: **291907**
SIGNATURE DATE: **09/06/2017**
SIGNATURE NAME & TITLE: **KIRSTEN N BURRIS, ENVIRONMENTAL COMPLI**
FILING STATUS: **RENEWAL**
REGISTRATION FLAG: **YES**
SELF-CERTIFICATION ID: **277083**
SIGNATURE DATE: **09/19/2016**
SIGNATURE NAME & TITLE: **STEVE LAUNIUS, ENV DIR**
FILING STATUS: **RENEWAL**
REGISTRATION FLAG: **YES**
SELF-CERTIFICATION ID: **257678**
SIGNATURE DATE: **09/10/2015**

SIGNATURE NAME & TITLE: **KIRSTEN N BURRIS, ENV. COMPLIANCE**
FILING STATUS: **RENEWAL**
REGISTRATION FLAG: **YES**
SELF-CERTIFICATION ID: **240233**
SIGNATURE DATE: **08/11/2014**
SIGNATURE NAME & TITLE: **KIRSTEN N BURRIS, ENVIRONMENTAL COMPLI**
FILING STATUS: **RENEWAL**
REGISTRATION FLAG: **YES**
SELF-CERTIFICATION ID: **223153**
SIGNATURE DATE: **08/06/2013**
SIGNATURE NAME & TITLE: **KIRSTEN N BURRIS, ENVIRONMENTAL COMPLI**
FILING STATUS: **RENEWAL**
REGISTRATION FLAG: **YES**
SELF-CERTIFICATION ID: **113291**
SIGNATURE DATE: **08/27/2012**
SIGNATURE NAME & TITLE: **KIRSTEN N BURRIS, ENVIRONMENTAL COMPLI**
FILING STATUS: **RENEWAL**
REGISTRATION FLAG: **YES**
SELF-CERTIFICATION ID: **113290**
SIGNATURE DATE: **09/06/2011**
SIGNATURE NAME & TITLE: **KIRSTEN N BURRIS, ENVIRONMENTAL COMPLI**
FILING STATUS: **RENEWAL**
REGISTRATION FLAG: **YES**
SELF-CERTIFICATION ID: **113289**
SIGNATURE DATE: **08/23/2010**
SIGNATURE NAME & TITLE: **KIRSTEN N BURRIS, ENVIRONMENTAL COMPLI**
FILING STATUS: **RENEWAL**
REGISTRATION FLAG: **YES**
SELF-CERTIFICATION ID: **113288**
SIGNATURE DATE: **08/17/2009**
SIGNATURE NAME & TITLE: **KIRSTEN N BURRIS, ECC**
FILING STATUS: **RENEWAL**
REGISTRATION FLAG: **YES**
SELF-CERTIFICATION ID: **113287**
SIGNATURE DATE: **08/30/2008**
SIGNATURE NAME & TITLE: **STEVE LAUNIUS, ENV DIR**
FILING STATUS: **RENEWAL**
REGISTRATION FLAG: **YES**
SELF-CERTIFICATION ID: **113286**
SIGNATURE DATE: **08/07/2007**
SIGNATURE NAME & TITLE: **KIRSTEN N BURRIS, ENVIRON. COMPLIANCE**
FILING STATUS: **RENEWAL**
REGISTRATION FLAG: **YES**
SELF-CERTIFICATION ID: **113285**
SIGNATURE DATE: **08/10/2006**
SIGNATURE NAME & TITLE: **DAVID W MCKAMIE, ENVIRONMENTAL DIRECT**
FILING STATUS: **RENEWAL**

REGISTRATION FLAG: **YES**
SELF-CERTIFICATION ID: **113284**
SIGNATURE DATE: **08/09/2005**
SIGNATURE NAME & TITLE: **DAVID W MCKAMIE, ENVIRON. DIRECTOR**
FILING STATUS: **RENEWAL**
REGISTRATION FLAG: **YES**
SELF-CERTIFICATION ID: **113283**
SIGNATURE DATE: **08/20/2004**
SIGNATURE NAME & TITLE: **DAVID MCKAMIE, ENVIRONMENTAL DIRECT**
FILING STATUS: **RENEWAL**
REGISTRATION FLAG: **YES**
SELF-CERTIFICATION ID: **113282**
SIGNATURE DATE: **08/02/2002**
SIGNATURE NAME & TITLE: **DAVID MCKAMIE, NOT REPORTED**
FILING STATUS: **RENEWAL**
REGISTRATION FLAG: **YES**
SELF-CERTIFICATION ID: **113281**
SIGNATURE DATE: **01/22/2001**
SIGNATURE NAME & TITLE: **DAVID MCKAMIE, ENV DIR**
FILING STATUS: **INITIAL**
REGISTRATION FLAG: **YES**

CONSTRUCTION NOTIFICATION

NOTIFICATION CONSTRUCTION ID: **29968**
APPLICATION RECEIVED DATE: **07/21/2016**
SCHEDULE CONSTRUCTION DATE: **07/13/2016**
GENERAL DESCRIPTION OF PROPOSED CONSTRUCTION:
REMOVAL OF TWO GHOST TANKS FOUND ON PROPERTY DURING EXCAVATION
NOTIFICATION CONSTRUCTION ID: **11242**
APPLICATION RECEIVED DATE: **04/18/2006**
SCHEDULE CONSTRUCTION DATE: **05/01/2006**
GENERAL DESCRIPTION OF PROPOSED CONSTRUCTION:
NOT REPORTED
NOTIFICATION CONSTRUCTION ID: **11241**
APPLICATION RECEIVED DATE: **10/15/2002**
SCHEDULE CONSTRUCTION DATE: **10/14/2002**
GENERAL DESCRIPTION OF PROPOSED CONSTRUCTION:
NOT REPORTED

UNDERGROUND STORAGE TANK

TANK ID: **1**
NUMBER OF COMPARTMENTS: **1**
INSTALLATION DATE: **10/01/1992**
REGISTRATION DATE: **05/08/1986**
TANK CAPACITY (GAL): **6126**
EMPTY TANK: **NOT EMPTY**
STATUS: **IN USE**
STATUS BEGIN DATE: **10/01/1992**
INTERNAL PROTECTION DATE: **NOT REPORTED**
REGULATORY STATUS: **FULLY REGULATED**
TANK DESIGN SINGLE WALL: **YES**
TANK DESIGN DOUBLE WALL: **NO**
PIPE DESIGN SINGLE WALL: **YES**
PIPE DESIGN DOUBLE WALL: **NO**

TANK DETAILS

MATERIAL:

COMPOSITE
CORROSION PROTECTION:
COMPOSITE TANK (STEEL W/FRP EXTERNAL LAMINATE)
EXTERNAL CONTAINMENT:
NOT REPORTED
TANK COMPLIANCE FLAG
CORROSION PROTECTION COMPLIANCE FLAG: **YES**
CORROSION PROTECTION VARIANCE: **NO VARIANCE**
COMPARTMENT DETAILS
UST COMPARTMENT ID: **122563**
TANK ID: **1**
COMPARTMENT LETTER: **A**
SUBSTANCES: **GASOLINE**
OTHER SUBSTANCES: **NOT REPORTED**
CAPACITY (GAL): **6126**
COMPARTMENT RELEASE DETECTION: **SIR (STAT. INVENTORY RECONCILIATION) & INVENTORY CONTROL**
SPILL CONTAINMENT AND OVERFILL PREVENTION: **TIGHT-FILL FITTING CONTAINER/BUCKET/SUMP,FACTORY - BUILT SPILL CONTAINER/BUCKET/SUMP,DELIVERY SHUT-OFF VALVE**
PIPING SYSTEMS
MATERIAL: **FRP**
CORROSION PROTECTION: **FRP TANK OR PIPING (NONCORRODIBLE)**
EXTERNAL CONTAINMENT: **NOT REPORTED**
CONNECTORS & VALVES:
NOT REPORTED
PIPING RELEASE DETECTION:
AUTO. LINE LEAK DETECTOR (3.0 GPH FOR PRESSURE PIPING),SIR (STAT. INVENTORY RECONCILIATION) & INVENTORY CONTROL
PIPE COMPLIANCE FLAG
CORROSION PROTECTION COMPLIANCE FLAG: **YES**
CORROSION PROTECTION VARIANCE: **NO VARIANCE**

TANK ID: **1A**
NUMBER OF COMPARTMENTS: **1**
INSTALLATION DATE: **01/01/1981**
REGISTRATION DATE: **05/08/1986**
TANK CAPACITY (GAL): **8000**
EMPTY TANK: **NOT EMPTY**
STATUS: **REMOVED FROM GROUND**
STATUS BEGIN DATE: **10/31/1992**
INTERNAL PROTECTION DATE: **NOT REPORTED**
REGULATORY STATUS: **FULLY REGULATED**
TANK DESIGN SINGLE WALL: **NO**
TANK DESIGN DOUBLE WALL: **NO**
PIPE DESIGN SINGLE WALL: **NO**
PIPE DESIGN DOUBLE WALL: **NO**

TANK DETAILS
MATERIAL:
STEEL
CORROSION PROTECTION:
NOT REPORTED
EXTERNAL CONTAINMENT:
NOT REPORTED
TANK COMPLIANCE FLAG
CORROSION PROTECTION COMPLIANCE FLAG: **NO**

CORROSION PROTECTION VARIANCE: **NO VARIANCE**

COMPARTMENT DETAILS

UST COMPARTMENT ID: **122561**

TANK ID: **1A**

COMPARTMENT LETTER: **A**

SUBSTANCES: **GASOLINE**

OTHER SUBSTANCES: **NOT REPORTED**

CAPACITY (GAL): **8000**

COMPARTMENT RELEASE DETECTION: **NOT REPORTED**

SPILL CONTAINMENT AND OVERFILL PREVENTION: **NOT REPORTED**

PIPING SYSTEMS

MATERIAL: **STEEL**

CORROSION PROTECTION: **NOT REPORTED**

EXTERNAL CONTAINMENT: **NOT REPORTED**

CONNECTORS & VALVES:

NOT REPORTED

PIPING RELEASE DETECTION:

NOT REPORTED

PIPE COMPLIANCE FLAG

CORROSION PROTECTION COMPLIANCE FLAG: **NO**

CORROSION PROTECTION VARIANCE: **NO VARIANCE**

TANK ID: **2**

NUMBER OF COMPARTMENTS: **1**

INSTALLATION DATE: **10/01/1992**

REGISTRATION DATE: **05/08/1986**

TANK CAPACITY (GAL): **6126**

EMPTY TANK: **NOT EMPTY**

STATUS: **IN USE**

STATUS BEGIN DATE: **10/01/1992**

INTERNAL PROTECTION DATE: **NOT REPORTED**

REGULATORY STATUS: **FULLY REGULATED**

TANK DESIGN SINGLE WALL: **YES**

TANK DESIGN DOUBLE WALL: **NO**

PIPE DESIGN SINGLE WALL: **YES**

PIPE DESIGN DOUBLE WALL: **NO**

TANK DETAILS

MATERIAL:

COMPOSITE

CORROSION PROTECTION:

COMPOSITE TANK (STEEL W/FRP EXTERNAL LAMINATE)

EXTERNAL CONTAINMENT:

NOT REPORTED

TANK COMPLIANCE FLAG

CORROSION PROTECTION COMPLIANCE FLAG: **YES**

CORROSION PROTECTION VARIANCE: **NO VARIANCE**

COMPARTMENT DETAILS

UST COMPARTMENT ID: **122562**

TANK ID: **2**

COMPARTMENT LETTER: **A**

SUBSTANCES: **GASOLINE**

OTHER SUBSTANCES: **NOT REPORTED**

CAPACITY (GAL): **6126**

COMPARTMENT RELEASE DETECTION: **SIR (STAT. INVENTORY RECONCILIATION) & INVENTORY CONTROL**

SPILL CONTAINMENT AND OVERFILL PREVENTION: **TIGHT-FILL FITTING CONTAINER/BUCKET/SUMP,FACTORY - BUILT SPILL CONTAINER/BUCKET/SUMP,DELIVERY SHUT-OFF VALVE**

PIPING SYSTEMS

MATERIAL: **FRP**

CORROSION PROTECTION: **FRP TANK OR PIPING (NONCORRODIBLE)**

EXTERNAL CONTAINMENT: **NOT REPORTED**

CONNECTORS & VALVES:

NOT REPORTED

PIPING RELEASE DETECTION:

AUTO. LINE LEAK DETECTOR (3.0 GPH FOR PRESSURE PIPING),SIR (STAT. INVENTORY RECONCILIATION) & INVENTORY CONTROL

PIPE COMPLIANCE FLAG

CORROSION PROTECTION COMPLIANCE FLAG: **YES**

CORROSION PROTECTION VARIANCE: **NO VARIANCE**

TANK ID: **2A**

NUMBER OF COMPARTMENTS: **1**

INSTALLATION DATE: **01/01/1981**

REGISTRATION DATE: **05/08/1986**

TANK CAPACITY (GAL): **6046**

EMPTY TANK: **NOT EMPTY**

STATUS: **REMOVED FROM GROUND**

STATUS BEGIN DATE: **10/31/1992**

INTERNAL PROTECTION DATE: **NOT REPORTED**

REGULATORY STATUS: **FULLY REGULATED**

TANK DESIGN SINGLE WALL: **YES**

TANK DESIGN DOUBLE WALL: **NO**

PIPE DESIGN SINGLE WALL: **YES**

PIPE DESIGN DOUBLE WALL: **NO**

TANK DETAILS

MATERIAL:

NOT REPORTED

CORROSION PROTECTION:

NOT REPORTED

EXTERNAL CONTAINMENT:

NOT REPORTED

TANK COMPLIANCE FLAG

CORROSION PROTECTION COMPLIANCE FLAG: **NO**

CORROSION PROTECTION VARIANCE: **NO VARIANCE**

COMPARTMENT DETAILS

UST COMPARTMENT ID: **122560**

TANK ID: **2A**

COMPARTMENT LETTER: **A**

SUBSTANCES: **GASOLINE**

OTHER SUBSTANCES: **NOT REPORTED**

CAPACITY (GAL): **6046**

COMPARTMENT RELEASE DETECTION: **NOT REPORTED**

SPILL CONTAINMENT AND OVERFILL PREVENTION: **NOT REPORTED**

PIPING SYSTEMS

MATERIAL: **NOT REPORTED**

CORROSION PROTECTION: **NOT REPORTED**

EXTERNAL CONTAINMENT: **NOT REPORTED**

CONNECTORS & VALVES:

NOT REPORTED

PIPING RELEASE DETECTION:

NOT REPORTED

PIPE COMPLIANCE FLAG

CORROSION PROTECTION COMPLIANCE FLAG: **NO**

CORROSION PROTECTION VARIANCE: **NO VARIANCE**

ABOVEGROUND STORAGE TANK INFORMATION

NO ABOVEGROUND STORAGE TANK DATA REPORTED FOR THIS FACILITY

Back to Report Summary

Petroleum Storage Tanks (PST)

MAP ID# 15

Distance from Property: 0.032 mi. (169 ft.) WNW
Elevation: 527 ft.

FACILITY INFORMATION

ID#: **77322**
NAME: **PRITCHETT OIL & GROCERY**
ADDRESS: **11400 HIGHWAY 34 S**
QUINLAN, TX 75474
COUNTY: **HUNT**
REGION: **4**
TYPE: **RETAIL**
BEGIN DATE: **08/31/1987**
STATUS: **ACTIVE**
EXEMPT STATUS: **NO**
RECORDS OFF-SITE: **NO**
NUMBER OF ACTIVE UNDERGROUND TANKS: **1**
NUMBER OF ACTIVE ABOVEGROUND TANKS: **NOT REPORTED**

CONTACT INFORMATION

NAME: **DOUGLAS PRITCHETT**
TITLE: **PRES**
ORGANIZATION: **PRITCHETT OIL & GROCERY**
MAIL ADDRESS: **MAILING ADDRESS NOT REPORTED**
CITY NOT REPORTED
PHONE: **(903) 3560601 0**

APPLICATION INFORMATION:

RECEIVED DATE ON EARLIEST REGISTRATION FORM: **09/27/2017**
SIGNATURE DATE ON EARLIEST REGISTRATION FORM: **09/25/2017**
SIGNATURE NAME & TITLE: **CINDY TRAMEL DAVIS, SIGNATURE TITLE NOT REPORTED**
ENFORCEMENT ACTION DATE: **NOT REPORTED**

OWNER

OWNER NUMBER: **CN602825309**
NAME: **PRITCHETT OIL LLC**
CONTACT ADDRESS: **211 W MOORE AVE**
TERRELL TX 75160
TYPE: **ORGANIZATION**
BEGIN DATE: **04/07/2005**
CONTACT ROLE: **OWNOPRCON**
CONTACT NAME: **DOUGLAS PRITCHETT**
CONTACT TITLE: **PRES**
ORGANIZATION: **PRITCHETT OIL LLC**
PHONE: **(214) 2368341 0**
FAX: **NOT REPORTED**
EMAIL: **NOT REPORTED**

OPERATOR

OPERATOR NUMBER: **CN602825309**
NAME: **PRITCHETT OIL LLC**
CONTACT ADDRESS: **211 W MOORE AVE**
TERRELL TX 75160
TYPE: **ORGANIZATION**
BEGIN DATE: **04/07/2005**
CONTACT ROLE: **OWNOPRCON**
CONTACT NAME: **DOUGLAS PRITCHETT**
CONTACT TITLE: **PRES**

ORGANIZATION: **PRITCHETT OIL LLC**
PHONE: **(214) 2368341 0**
FAX: **NOT REPORTED**
EMAIL: **NOT REPORTED**

SELF-CERTIFICATION

SELF-CERTIFICATION ID: **294393**
SIGNATURE DATE: **09/25/2017**
SIGNATURE NAME & TITLE: **CINDY DAVIS, REP**
FILING STATUS: **RENEWAL**
REGISTRATION FLAG: **YES**
SELF-CERTIFICATION ID: **277073**
SIGNATURE DATE: **08/24/2016**
SIGNATURE NAME & TITLE: **CINDY DAVIS, REP**
FILING STATUS: **RENEWAL**
REGISTRATION FLAG: **YES**
SELF-CERTIFICATION ID: **260600**
SIGNATURE DATE: **09/30/2015**
SIGNATURE NAME & TITLE: **CINDY DAVIS, MGR**
FILING STATUS: **RENEWAL**
REGISTRATION FLAG: **YES**
SELF-CERTIFICATION ID: **243887**
SIGNATURE DATE: **09/03/2014**
SIGNATURE NAME & TITLE: **CINDY TRAMEL DAVIS, REP**
FILING STATUS: **RENEWAL**
REGISTRATION FLAG: **YES**
SELF-CERTIFICATION ID: **227017**
SIGNATURE DATE: **09/23/2013**
SIGNATURE NAME & TITLE: **DOUGLAS P PRICHETT, PRES**
FILING STATUS: **RENEWAL**
REGISTRATION FLAG: **YES**
SELF-CERTIFICATION ID: **212691**
SIGNATURE DATE: **09/01/2012**
SIGNATURE NAME & TITLE: **CINDY TRAMEL DAVIS, ACCT MGR**
FILING STATUS: **RENEWAL**
REGISTRATION FLAG: **YES**
SELF-CERTIFICATION ID: **212690**
SIGNATURE DATE: **10/03/2011**
SIGNATURE NAME & TITLE: **DOUGLAS P PRITCHETT, PRES**
FILING STATUS: **RENEWAL**
REGISTRATION FLAG: **YES**
SELF-CERTIFICATION ID: **212689**
SIGNATURE DATE: **09/16/2010**
SIGNATURE NAME & TITLE: **DOUGLAS P PRITCHETT, PRES**
FILING STATUS: **RENEWAL**
REGISTRATION FLAG: **YES**
SELF-CERTIFICATION ID: **212688**
SIGNATURE DATE: **09/11/2009**

SIGNATURE NAME & TITLE: **DOUGLAS P PRITCHETT, PRES**
FILING STATUS: **RENEWAL**
REGISTRATION FLAG: **YES**
SELF-CERTIFICATION ID: **212687**
SIGNATURE DATE: **08/26/2008**
SIGNATURE NAME & TITLE: **DOUGLAS P PRITCHETT, PRESIDENT**
FILING STATUS: **RENEWAL**
REGISTRATION FLAG: **YES**
SELF-CERTIFICATION ID: **212686**
SIGNATURE DATE: **08/28/2007**
SIGNATURE NAME & TITLE: **DOUGLAS P PRITCHETT SR, PRES**
FILING STATUS: **RENEWAL**
REGISTRATION FLAG: **YES**
SELF-CERTIFICATION ID: **212685**
SIGNATURE DATE: **08/31/2006**
SIGNATURE NAME & TITLE: **DOUG PRITCHETT, PRESIDENT**
FILING STATUS: **RENEWAL**
REGISTRATION FLAG: **YES**
SELF-CERTIFICATION ID: **212684**
SIGNATURE DATE: **09/01/2005**
SIGNATURE NAME & TITLE: **DOUG PRITCHETT, PRESIDENT**
FILING STATUS: **RENEWAL**
REGISTRATION FLAG: **YES**
SELF-CERTIFICATION ID: **212683**
SIGNATURE DATE: **03/07/2005**
SIGNATURE NAME & TITLE: **DOUG PRITCHETT, OWNER**
FILING STATUS: **RENEWAL**
REGISTRATION FLAG: **YES**

CONSTRUCTION NOTIFICATION

NOTIFICATION CONSTRUCTION ID: **20269**
APPLICATION RECEIVED DATE: **10/29/2004**
SCHEDULE CONSTRUCTION DATE: **11/28/2004**
GENERAL DESCRIPTION OF PROPOSED CONSTRUCTION:
NOT REPORTED

UNDERGROUND STORAGE TANK

TANK ID: **1**
INSTALLATION DATE: **12/01/2004**
TANK CAPACITY (GAL): **20000**
STATUS: **IN USE**
INTERNAL PROTECTION DATE: **NOT REPORTED**
TANK DESIGN SINGLE WALL: **YES**
PIPE DESIGN SINGLE WALL: **NO**
NUMBER OF COMPARTMENTS: **3**
REGISTRATION DATE: **04/07/2005**
EMPTY TANK: **NOT EMPTY**
STATUS BEGIN DATE: **12/01/2004**
REGULATORY STATUS: **FULLY REGULATED**
TANK DESIGN DOUBLE WALL: **NO**
PIPE DESIGN DOUBLE WALL: **YES**

TANK DETAILS

MATERIAL:
COATED
CORROSION PROTECTION:
EXTERNAL DIELECTRIC COATING/LAMINATE/TAPE/WRAP,COATED TANK (STEEL W/EXTERNAL POLYURETHANE LAMINATE)

EXTERNAL CONTAINMENT:
NOT REPORTED
TANK COMPLIANCE FLAG
CORROSION PROTECTION COMPLIANCE FLAG: **YES**
CORROSION PROTECTION VARIANCE: **NO VARIANCE**
COMPARTMENT DETAILS
UST COMPARTMENT ID: **179118**
TANK ID: **1**
COMPARTMENT LETTER: **A**
SUBSTANCES: **GASOLINE**
OTHER SUBSTANCES: **NOT REPORTED**
CAPACITY (GAL): **10000**
COMPARTMENT RELEASE DETECTION: **AUTOMATIC TANK GAUGE TEST & INVENTORY CONTROL**
SPILL CONTAINMENT AND OVERFILL PREVENTION: **TIGHT-FILL FITTING CONTAINER/BUCKET/SUMP,FACTORY - BUILT SPILL CONTAINER/BUCKET/SUMP,DELIVERY SHUT-OFF VALVE**
PIPING SYSTEMS
MATERIAL: **NONMETALLIC FLEXIBLE PIPING**
CORROSION PROTECTION: **NONMETALLIC FLEXIBLE PIPING (NONCORRODIBLE),ISOLATED IN OPEN AREA/2ND CONTAINMENT**
EXTERNAL CONTAINMENT: **NOT REPORTED**
CONNECTORS & VALVES:
NOT REPORTED
PIPING RELEASE DETECTION:
ANNUAL PIPING TIGHTNESS TEST / ANNUAL ELECTRONIC MONITORING (@ 0.1 GPH),AUTO. LINE LEAK DETECTOR (3.0 GPH FOR PRESSURE PIPING)
PIPE COMPLIANCE FLAG
CORROSION PROTECTION COMPLIANCE FLAG: **YES**
CORROSION PROTECTION VARIANCE: **NO VARIANCE**

TANK ID: **1**
NUMBER OF COMPARTMENTS: **3**
INSTALLATION DATE: **12/01/2004**
REGISTRATION DATE: **04/07/2005**
TANK CAPACITY (GAL): **20000**
EMPTY TANK: **NOT EMPTY**
STATUS: **IN USE**
STATUS BEGIN DATE: **12/01/2004**
INTERNAL PROTECTION DATE: **NOT REPORTED**
REGULATORY STATUS: **FULLY REGULATED**
TANK DESIGN SINGLE WALL: **YES**
TANK DESIGN DOUBLE WALL: **NO**
PIPE DESIGN SINGLE WALL: **NO**
PIPE DESIGN DOUBLE WALL: **YES**

TANK DETAILS
MATERIAL:
COATED
CORROSION PROTECTION:
EXTERNAL DIELECTRIC COATING/LAMINATE/TAPE/WRAP,COATED TANK (STEEL W/EXTERNAL POLYURETHANE LAMINATE)
EXTERNAL CONTAINMENT:
NOT REPORTED
TANK COMPLIANCE FLAG
CORROSION PROTECTION COMPLIANCE FLAG: **YES**
CORROSION PROTECTION VARIANCE: **NO VARIANCE**
COMPARTMENT DETAILS

UST COMPARTMENT ID: **179119**
TANK ID: **1**
COMPARTMENT LETTER: **B**
SUBSTANCES: **GASOLINE**
OTHER SUBSTANCES: **NOT REPORTED**
CAPACITY (GAL): **5000**
COMPARTMENT RELEASE DETECTION: **AUTOMATIC TANK GAUGE TEST & INVENTORY CONTROL**
SPILL CONTAINMENT AND OVERFILL PREVENTION: **TIGHT-FILL FITTING CONTAINER/BUCKET/SUMP,FACTORY - BUILT SPILL CONTAINER/BUCKET/SUMP,DELIVERY SHUT-OFF VALVE**

PIPING SYSTEMS

MATERIAL: **NONMETALLIC FLEXIBLE PIPING**
CORROSION PROTECTION: **NONMETALLIC FLEXIBLE PIPING (NONCORRODIBLE),ISOLATED IN OPEN AREA/2ND CONTAINMENT**
EXTERNAL CONTAINMENT: **NOT REPORTED**
CONNECTORS & VALVES:
NOT REPORTED
PIPING RELEASE DETECTION:
ANNUAL PIPING TIGHTNESS TEST / ANNUAL ELECTRONIC MONITORING (@ 0.1 GPH),AUTO. LINE LEAK DETECTOR (3.0 GPH FOR PRESSURE PIPING)
PIPE COMPLIANCE FLAG
CORROSION PROTECTION COMPLIANCE FLAG: **YES**
CORROSION PROTECTION VARIANCE: **NO VARIANCE**

TANK ID: **1**
INSTALLATION DATE: **12/01/2004**
TANK CAPACITY (GAL): **20000**
STATUS: **IN USE**
INTERNAL PROTECTION DATE: **NOT REPORTED**
TANK DESIGN SINGLE WALL: **YES**
PIPE DESIGN SINGLE WALL: **NO**
NUMBER OF COMPARTMENTS: **3**
REGISTRATION DATE: **04/07/2005**
EMPTY TANK: **NOT EMPTY**
STATUS BEGIN DATE: **12/01/2004**
REGULATORY STATUS: **FULLY REGULATED**
TANK DESIGN DOUBLE WALL: **NO**
PIPE DESIGN DOUBLE WALL: **YES**

TANK DETAILS

MATERIAL:
COATED
CORROSION PROTECTION:
EXTERNAL DIELECTRIC COATING/LAMINATE/TAPE/WRAP,COATED TANK (STEEL W/EXTERNAL POLYURETHANE LAMINATE)
EXTERNAL CONTAINMENT:
NOT REPORTED
TANK COMPLIANCE FLAG
CORROSION PROTECTION COMPLIANCE FLAG: **YES**
CORROSION PROTECTION VARIANCE: **NO VARIANCE**

COMPARTMENT DETAILS

UST COMPARTMENT ID: **179120**
TANK ID: **1**
COMPARTMENT LETTER: **C**
SUBSTANCES: **DIESEL**
OTHER SUBSTANCES: **NOT REPORTED**
CAPACITY (GAL): **5000**

COMPARTMENT RELEASE DETECTION: **AUTOMATIC TANK GAUGE TEST & INVENTORY CONTROL**

SPILL CONTAINMENT AND OVERFILL PREVENTION: **TIGHT-FILL FITTING CONTAINER/BUCKET/SUMP,FACTORY - BUILT SPILL CONTAINER/BUCKET/SUMP,DELIVERY SHUT-OFF VALVE**

PIPING SYSTEMS

MATERIAL: **NONMETALLIC FLEXIBLE PIPING**

CORROSION PROTECTION: **NONMETALLIC FLEXIBLE PIPING (NONCORRODIBLE),ISOLATED IN OPEN AREA/2ND CONTAINMENT**

EXTERNAL CONTAINMENT: **NOT REPORTED**

CONNECTORS & VALVES:

NOT REPORTED

PIPING RELEASE DETECTION:

ANNUAL PIPING TIGHTNESS TEST / ANNUAL ELECTRONIC MONITORING (@ 0.1 GPH),AUTO. LINE LEAK DETECTOR (3.0 GPH FOR PRESSURE PIPING)

PIPE COMPLIANCE FLAG

CORROSION PROTECTION COMPLIANCE FLAG: **YES**

CORROSION PROTECTION VARIANCE: **NO VARIANCE**

ABOVEGROUND STORAGE TANK INFORMATION

NO ABOVEGROUND STORAGE TANK DATA REPORTED FOR THIS FACILITY

Back to Report Summary

Leaking Petroleum Storage Tanks (LPST)

MAP ID# 16

Distance from Property: 0.034 mi. (180 ft.) E
Elevation: 514 ft.

FACILITY INFORMATION

GEOSEARCH ID: **097922**
LPST ID: **097922**
FACILITY ID: **NOT REPORTED**
NAME: **REAMS CONVENIENCE STORE**
ADDRESS: **4513 HIGHWAY 34**
GREENVILLE, TX

LEAKING TANK DETAILS

LPST ID: **097922**
NAME: **REAMS CONVENIENCE STORE**
FACILITY LOCATION: **NOT REPORTED**
PRIORITY CODE: **4.2 - NO GW IMPACT NO APPARENT THREATS OR IMPACTS TO RECEPTORS**
CORRECTIVE ACTION STATUS CODE: **6A - FINAL CONCURRENCE ISSUED**
CORRECTIVE ACTION START DATE: **2/5/1991**
REPORTED DATE: **2/4/1991**
ENTERED DATE: **2/5/1991**

PRP INFORMATION

NAME: **REAMS HARLAN**
ADDRESS: **ADDRESS NOT REPORTED**
GREENVILLE TX 75401
CONTACT: **NOT REPORTED**
PHONE: **NOT REPORTED**

UNDERGROUND STORAGE TANK

NO UNDERGROUND STORAGE TANK DATA REPORTED FOR THIS FACILITY

ABOVEGROUND STORAGE TANK INFORMATION

NO ABOVEGROUND STORAGE TANK DATA REPORTED FOR THIS FACILITY

Back to Report Summary

Petroleum Storage Tanks (PST)

MAP ID# 16

Distance from Property: 0.034 mi. (180 ft.) E
Elevation: 514 ft.

FACILITY INFORMATION

ID#: **13547**
NAME: **REAMES MARKET**
ADDRESS: **4513 STATE HIGHWAY 34 S**
GREENVILLE, TX 75402
COUNTY: **HUNT**
REGION: **4**
TYPE: **RETAIL**
BEGIN DATE: **08/31/1989**
STATUS: **ACTIVE**
EXEMPT STATUS: **NO**
RECORDS OFF-SITE: **YES**
NUMBER OF ACTIVE UNDERGROUND TANKS: **3**
NUMBER OF ACTIVE ABOVEGROUND TANKS: **NOT REPORTED**

APPLICATION INFORMATION:

RECEIVED DATE ON EARLIEST REGISTRATION FORM: **02/21/2017**
SIGNATURE DATE ON EARLIEST REGISTRATION FORM: **02/15/2017**
SIGNATURE NAME & TITLE: **REENA PUN, MANAGER**
ENFORCEMENT ACTION DATE: **NOT REPORTED**

CONTACT INFORMATION

NAME: **REENA PUN**
TITLE: **NOT REPORTED**
ORGANIZATION: **REAMES MARKET**
MAIL ADDRESS: **MAILING ADDRESS NOT REPORTED**
CITY NOT REPORTED
PHONE: **(281) 2034026 0**

OWNER

OWNER NUMBER: **CN605251529**
NAME: **SUREN BUSINESS LLC**
CONTACT ADDRESS: **14911 APPIAN OAK ST**
CYPRESS TX 77429
TYPE: **CORPORATION/COMPANY**
BEGIN DATE: **09/10/2016**
CONTACT ROLE: **OWNOPRCON**
CONTACT NAME: **REENA PUN**
CONTACT TITLE: **MGR**
ORGANIZATION: **SUREN BUSINESS LLC**
PHONE: **(281) 2034026 0**
FAX: **(903) 8832586**
EMAIL: **130FASTMART@GMAIL.COM**
OWNER NUMBER: **CN602822017**
NAME: **REAMES PROPERTY MANAGEMENT**
CONTACT ADDRESS: **PO BOX 36**
MERIT TX 75458
TYPE: **CORPORATION/COMPANY**
BEGIN DATE: **12/28/2007**
CONTACT ROLE: **OWNCON**
CONTACT NAME: **ED REAMES**
CONTACT TITLE: **PRES**
ORGANIZATION: **REAMES PROPERTY MANAGEMENT**
PHONE: **(214) 5429909 0**

FAX: **NOT REPORTED**
EMAIL: **NOT REPORTED**

OPERATOR

OPERATOR NUMBER: **CN605251529**
NAME: **SUREN BUSINESS LLC**
CONTACT ADDRESS: **14911 APPIAN OAK ST**
CYPRESS TX 77429
TYPE: **CORPORATION/COMPANY**
BEGIN DATE: **09/10/2016**
CONTACT ROLE: **OWNOPRCON**
CONTACT NAME: **REENA PUN**
CONTACT TITLE: **MGR**
ORGANIZATION: **SUREN BUSINESS LLC**
PHONE: **(281) 2034026 0**
FAX: **(903) 8832586**
EMAIL: **130FASTMART@GMAIL.COM**
OPERATOR NUMBER: **CN602822017**
NAME: **REAMES PROPERTY MANAGEMENT**
CONTACT ADDRESS: **PO BOX 36**
MERIT TX 75458
TYPE: **CORPORATION/COMPANY**
BEGIN DATE: **12/28/2007**
CONTACT ROLE: **OPRCON**
CONTACT NAME: **ED REAMES**
CONTACT TITLE: **PRES**
ORGANIZATION: **REAMES PROPERTY MANAGEMENT**
PHONE: **(214) 5429909 0**
FAX: **NOT REPORTED**
EMAIL: **NOT REPORTED**

SELF-CERTIFICATION

SELF-CERTIFICATION ID: **297141**
SIGNATURE DATE: **12/20/2017**
SIGNATURE NAME & TITLE: **REENA PUN, MANAGER**
FILING STATUS: **RENEWAL**
REGISTRATION FLAG: **YES**
SELF-CERTIFICATION ID: **282616**
SIGNATURE DATE: **02/15/2017**
SIGNATURE NAME & TITLE: **REENA PUN, MANAGER**
FILING STATUS: **RENEWAL**
REGISTRATION FLAG: **YES**
SELF-CERTIFICATION ID: **278558**
SIGNATURE DATE: **09/10/2016**
SIGNATURE NAME & TITLE: **REENA PUN, MGR**
FILING STATUS: **INITIAL**
REGISTRATION FLAG: **YES**
SELF-CERTIFICATION ID: **263002**
SIGNATURE DATE: **12/28/2015**

SIGNATURE NAME & TITLE: **ED REAMES, PRES**
FILING STATUS: **RENEWAL**
REGISTRATION FLAG: **YES**
SELF-CERTIFICATION ID: **245715**
SIGNATURE DATE: **12/03/2014**
SIGNATURE NAME & TITLE: **ED REAMES, PRES**
FILING STATUS: **RENEWAL**
REGISTRATION FLAG: **YES**
SELF-CERTIFICATION ID: **228715**
SIGNATURE DATE: **12/19/2013**
SIGNATURE NAME & TITLE: **ED REAMES, PRES**
FILING STATUS: **RENEWAL**
REGISTRATION FLAG: **YES**
SELF-CERTIFICATION ID: **166469**
SIGNATURE DATE: **12/21/2012**
SIGNATURE NAME & TITLE: **ED REAMES, PRES**
FILING STATUS: **RENEWAL**
REGISTRATION FLAG: **YES**
SELF-CERTIFICATION ID: **166468**
SIGNATURE DATE: **12/10/2011**
SIGNATURE NAME & TITLE: **ED REAMES, PRES**
FILING STATUS: **RENEWAL**
REGISTRATION FLAG: **YES**
SELF-CERTIFICATION ID: **166467**
SIGNATURE DATE: **12/09/2011**
SIGNATURE NAME & TITLE: **ED REAMES, PRES**
FILING STATUS: **RENEWAL**
REGISTRATION FLAG: **YES**
SELF-CERTIFICATION ID: **166466**
SIGNATURE DATE: **12/06/2010**
SIGNATURE NAME & TITLE: **ED REAMES, PRES**
FILING STATUS: **RENEWAL**
REGISTRATION FLAG: **YES**
SELF-CERTIFICATION ID: **166465**
SIGNATURE DATE: **12/07/2009**
SIGNATURE NAME & TITLE: **ED REAMES, PRES**
FILING STATUS: **RENEWAL**
REGISTRATION FLAG: **YES**
SELF-CERTIFICATION ID: **166464**
SIGNATURE DATE: **01/02/2009**
SIGNATURE NAME & TITLE: **ED REAMES, PRES**
FILING STATUS: **RENEWAL**
REGISTRATION FLAG: **YES**
SELF-CERTIFICATION ID: **166463**
SIGNATURE DATE: **12/28/2007**
SIGNATURE NAME & TITLE: **EDWIN H REAMES II, PRES**
FILING STATUS: **RENEWAL**

REGISTRATION FLAG: **YES**
SELF-CERTIFICATION ID: **166462**
SIGNATURE DATE: **12/22/2006**
SIGNATURE NAME & TITLE: **NEAL WATTS, OPERATOR**
FILING STATUS: **RENEWAL**
REGISTRATION FLAG: **YES**
SELF-CERTIFICATION ID: **166461**
SIGNATURE DATE: **01/26/2006**
SIGNATURE NAME & TITLE: **NEAL WATTS, OPERATOR**
FILING STATUS: **RENEWAL**
REGISTRATION FLAG: **YES**
SELF-CERTIFICATION ID: **166460**
SIGNATURE DATE: **03/01/2005**
SIGNATURE NAME & TITLE: **NEAL WATTS, NOT REPORTED**
FILING STATUS: **INITIAL**
REGISTRATION FLAG: **YES**
SELF-CERTIFICATION ID: **166459**
SIGNATURE DATE: **02/03/2004**
SIGNATURE NAME & TITLE: **NEAL WATTS, OPERATOR**
FILING STATUS: **RENEWAL**
REGISTRATION FLAG: **YES**
SELF-CERTIFICATION ID: **166458**
SIGNATURE DATE: **02/11/2003**
SIGNATURE NAME & TITLE: **NEAL WATTS, OPERATOR**
FILING STATUS: **RENEWAL**
REGISTRATION FLAG: **YES**
SELF-CERTIFICATION ID: **166457**
SIGNATURE DATE: **03/14/2002**
SIGNATURE NAME & TITLE: **NEAL WATTS, OPERATOR**
FILING STATUS: **RENEWAL**
REGISTRATION FLAG: **YES**
SELF-CERTIFICATION ID: **166456**
SIGNATURE DATE: **10/18/2000**
SIGNATURE NAME & TITLE: **NEAL WATTS, OPERATOR**
FILING STATUS: **INITIAL**
REGISTRATION FLAG: **YES**

CONSTRUCTION NOTIFICATION

NOTIFICATION CONSTRUCTION ID: **17351**
APPLICATION RECEIVED DATE: **01/25/2008**
SCHEDULE CONSTRUCTION DATE: **02/22/2008**
GENERAL DESCRIPTION OF PROPOSED CONSTRUCTION:
NOT REPORTED

UNDERGROUND STORAGE TANK

TANK ID: **1**
INSTALLATION DATE: **04/01/1986**
TANK CAPACITY (GAL): **8000**
STATUS: **IN USE**
NUMBER OF COMPARTMENTS: **1**
REGISTRATION DATE: **07/30/1986**
EMPTY TANK: **NOT EMPTY**
STATUS BEGIN DATE: **04/01/1986**

INTERNAL PROTECTION DATE: **NOT REPORTED**
REGULATORY STATUS: **FULLY REGULATED**
TANK DESIGN SINGLE WALL: **YES**
TANK DESIGN DOUBLE WALL: **NO**
PIPE DESIGN SINGLE WALL: **YES**
PIPE DESIGN DOUBLE WALL: **NO**

TANK DETAILS

MATERIAL:
STEEL
CORROSION PROTECTION:
CATHODIC PROTECTION - FIELD INSTALLATION
EXTERNAL CONTAINMENT:
NOT REPORTED
TANK COMPLIANCE FLAG
CORROSION PROTECTION COMPLIANCE FLAG: **YES**
CORROSION PROTECTION VARIANCE: **NO VARIANCE**

COMPARTMENT DETAILS

UST COMPARTMENT ID: **153993**
TANK ID: **1**
COMPARTMENT LETTER: **A**
SUBSTANCES: **GASOLINE**
OTHER SUBSTANCES: **NOT REPORTED**
CAPACITY (GAL): **8000**
COMPARTMENT RELEASE DETECTION: **AUTOMATIC TANK GAUGE TEST & INVENTORY CONTROL**
SPILL CONTAINMENT AND OVERFILL PREVENTION: **TIGHT-FILL FITTING CONTAINER/BUCKET/SUMP,FACTORY - BUILT SPILL CONTAINER/BUCKET/SUMP,DELIVERY SHUT-OFF VALVE**

PIPING SYSTEMS

MATERIAL: **FRP**
CORROSION PROTECTION: **FRP TANK OR PIPING (NONCORRODIBLE)**
EXTERNAL CONTAINMENT: **NOT REPORTED**
CONNECTORS & VALVES:
NOT REPORTED
PIPING RELEASE DETECTION:
ANNUAL PIPING TIGHTNESS TEST / ANNUAL ELECTRONIC MONITORING (@ 0.1 GPH),AUTO. LINE LEAK DETECTOR (3.0 GPH FOR PRESSURE PIPING)
PIPE COMPLIANCE FLAG
CORROSION PROTECTION COMPLIANCE FLAG: **YES**
CORROSION PROTECTION VARIANCE: **NO VARIANCE**

TANK ID: **2**
NUMBER OF COMPARTMENTS: **1**
INSTALLATION DATE: **04/01/1986**
REGISTRATION DATE: **07/30/1986**
TANK CAPACITY (GAL): **8000**
EMPTY TANK: **NOT EMPTY**
STATUS: **IN USE**
STATUS BEGIN DATE: **04/01/1986**
INTERNAL PROTECTION DATE: **NOT REPORTED**
REGULATORY STATUS: **FULLY REGULATED**
TANK DESIGN SINGLE WALL: **YES**
TANK DESIGN DOUBLE WALL: **NO**
PIPE DESIGN SINGLE WALL: **YES**
PIPE DESIGN DOUBLE WALL: **NO**

TANK DETAILS

MATERIAL:
STEEL

CORROSION PROTECTION:
CATHODIC PROTECTION - FIELD INSTALLATION
EXTERNAL CONTAINMENT:
NOT REPORTED
TANK COMPLIANCE FLAG
CORROSION PROTECTION COMPLIANCE FLAG: **YES**
CORROSION PROTECTION VARIANCE: **NO VARIANCE**
COMPARTMENT DETAILS
UST COMPARTMENT ID: **153995**
TANK ID: **2**
COMPARTMENT LETTER: **A**
SUBSTANCES: **GASOLINE**
OTHER SUBSTANCES: **NOT REPORTED**
CAPACITY (GAL): **8000**
COMPARTMENT RELEASE DETECTION: **AUTOMATIC TANK GAUGE TEST & INVENTORY CONTROL**
SPILL CONTAINMENT AND OVERFILL PREVENTION: **TIGHT-FILL FITTING CONTAINER/BUCKET/SUMP,FACTORY - BUILT SPILL CONTAINER/BUCKET/SUMP,DELIVERY SHUT-OFF VALVE**
PIPING SYSTEMS
MATERIAL: **FRP**
CORROSION PROTECTION: **FRP TANK OR PIPING (NONCORRODIBLE)**
EXTERNAL CONTAINMENT: **NOT REPORTED**
CONNECTORS & VALVES:
NOT REPORTED
PIPING RELEASE DETECTION:
ANNUAL PIPING TIGHTNESS TEST / ANNUAL ELECTRONIC MONITORING (@ 0.1 GPH),AUTO. LINE LEAK DETECTOR (3.0 GPH FOR PRESSURE PIPING)
PIPE COMPLIANCE FLAG
CORROSION PROTECTION COMPLIANCE FLAG: **YES**
CORROSION PROTECTION VARIANCE: **NO VARIANCE**

TANK ID: **3**
NUMBER OF COMPARTMENTS: **1**
INSTALLATION DATE: **04/01/1986**
REGISTRATION DATE: **07/30/1986**
TANK CAPACITY (GAL): **6000**
EMPTY TANK: **NOT EMPTY**
STATUS: **IN USE**
STATUS BEGIN DATE: **04/01/1986**
INTERNAL PROTECTION DATE: **NOT REPORTED**
REGULATORY STATUS: **FULLY REGULATED**
TANK DESIGN SINGLE WALL: **YES**
TANK DESIGN DOUBLE WALL: **NO**
PIPE DESIGN SINGLE WALL: **YES**
PIPE DESIGN DOUBLE WALL: **NO**

TANK DETAILS
MATERIAL:
STEEL
CORROSION PROTECTION:
CATHODIC PROTECTION - FIELD INSTALLATION
EXTERNAL CONTAINMENT:
NOT REPORTED
TANK COMPLIANCE FLAG
CORROSION PROTECTION COMPLIANCE FLAG: **YES**
CORROSION PROTECTION VARIANCE: **NO VARIANCE**

COMPARTMENT DETAILS

UST COMPARTMENT ID: **153994**

TANK ID: **3**

COMPARTMENT LETTER: **A**

SUBSTANCES: **DIESEL**

OTHER SUBSTANCES: **NOT REPORTED**

CAPACITY (GAL): **6000**

COMPARTMENT RELEASE DETECTION: **AUTOMATIC TANK GAUGE TEST & INVENTORY CONTROL**

SPILL CONTAINMENT AND OVERFILL PREVENTION: **TIGHT-FILL FITTING CONTAINER/BUCKET/SUMP,FACTORY - BUILT SPILL CONTAINER/BUCKET/SUMP,DELIVERY SHUT-OFF VALVE**

PIPING SYSTEMS

MATERIAL: **FRP**

CORROSION PROTECTION: **FRP TANK OR PIPING (NONCORRODIBLE)**

EXTERNAL CONTAINMENT: **NOT REPORTED**

CONNECTORS & VALVES:

NOT REPORTED

PIPING RELEASE DETECTION:

ANNUAL PIPING TIGHTNESS TEST / ANNUAL ELECTRONIC MONITORING (@ 0.1 GPH),AUTO. LINE LEAK DETECTOR (3.0 GPH FOR PRESSURE PIPING)

PIPE COMPLIANCE FLAG

CORROSION PROTECTION COMPLIANCE FLAG: **YES**

CORROSION PROTECTION VARIANCE: **NO VARIANCE**

ABOVEGROUND STORAGE TANK INFORMATION

NO ABOVEGROUND STORAGE TANK DATA REPORTED FOR THIS FACILITY

Back to Report Summary

Leaking Petroleum Storage Tanks (LPST)

MAP ID# 17

Distance from Property: 0.036 mi. (190 ft.) W
Elevation: 510 ft.

FACILITY INFORMATION

GEOSEARCH ID: **111666**
LPST ID: **111666**
FACILITY ID: **0045375**
NAME: **ONE STOP 14**
ADDRESS: **444 HIGHWAY 34 S**
QUINLAN, TX

LEAKING TANK DETAILS

LPST ID: **111666**
NAME: **ONE STOP 14**
FACILITY LOCATION: **NOT REPORTED**
PRIORITY CODE: **2.5 - GW IMPACT PUBLIC/DOMESTIC WATER SUPPLY WELL W/IN 0.25MI**
CORRECTIVE ACTION STATUS CODE: **6A - FINAL CONCURRENCE ISSUED**
CORRECTIVE ACTION START DATE: **9/25/1996**
REPORTED DATE: **9/3/1996**
ENTERED DATE: **9/25/1996**

PRP INFORMATION

NAME: **ONE STOP FOOD STORES INC**
ADDRESS: **ADDRESS NOT REPORTED**
ROCKWALL TX 75087
CONTACT: **NOT REPORTED**
PHONE: **NOT REPORTED**

UNDERGROUND STORAGE TANK

TANK ID: **1**
INSTALLATION DATE: **01/01/1983**
TANK CAPACITY (GAL): **10000**
STATUS: **REMOVED FROM GROUND**
INTERNAL PROTECTION DATE: **NOT REPORTED**
TANK DESIGN SINGLE WALL: **YES**
PIPE DESIGN SINGLE WALL: **YES**

NUMBER OF COMPARTMENTS: **1**
REGISTRATION DATE: **10/28/1987**
EMPTY TANK: **NOT EMPTY**
STATUS BEGIN DATE: **02/22/2012**
REGULATORY STATUS: **FULLY REGULATED**
TANK DESIGN DOUBLE WALL: **NO**
PIPE DESIGN DOUBLE WALL: **NO**

TANK DETAILS

MATERIAL:
STEEL
CORROSION PROTECTION:
CATHODIC PROTECTION - FACTORY INSTALLATION
EXTERNAL CONTAINMENT:
NOT REPORTED

TANK COMPLIANCE FLAG

CORROSION PROTECTION COMPLIANCE FLAG: **YES**
CORROSION PROTECTION VARIANCE: **NO VARIANCE**

COMPARTMENT DETAILS

UST COMPARTMENT ID: **117154**
TANK ID: **1**
COMPARTMENT LETTER: **A**
SUBSTANCES: **EMPTY**
OTHER SUBSTANCES: **NOT REPORTED**
CAPACITY (GAL): **10000**
COMPARTMENT RELEASE DETECTION: **AUTOMATIC TANK GAUGE TEST & INVENTORY CONTROL**
SPILL CONTAINMENT AND OVERFILL PREVENTION: **TIGHT-FILL FITTING CONTAINER/BUCKET/SUMP,FACTORY - BUILT SPILL CONTAINER/BUCKET/SUMP,FLOW RESTRICTOR VALUE**

PIPING SYSTEMS

MATERIAL: **FRP**
CORROSION PROTECTION: **FRP TANK OR PIPING (NONCORRODIBLE)**
EXTERNAL CONTAINMENT: **NOT REPORTED**

CONNECTORS & VALVES:

NOT REPORTED
CORROSION PROTECTION: **FRP TANK OR PIPING (NONCORRODIBLE)**

PIPE COMPLIANCE FLAG

CORROSION PROTECTION COMPLIANCE FLAG: **YES**
CORROSION PROTECTION VARIANCE: **NO VARIANCE**

TANK ID: **1**
NUMBER OF COMPARTMENTS: **1**
INSTALLATION DATE: **01/01/1983**
REGISTRATION DATE: **10/28/1987**
TANK CAPACITY (GAL): **10000**
EMPTY TANK: **NOT EMPTY**
STATUS: **REMOVED FROM GROUND**
STATUS BEGIN DATE: **02/22/2012**
INTERNAL PROTECTION DATE: **NOT REPORTED**
REGULATORY STATUS: **FULLY REGULATED**
TANK DESIGN SINGLE WALL: **YES**
TANK DESIGN DOUBLE WALL: **NO**
PIPE DESIGN SINGLE WALL: **YES**
PIPE DESIGN DOUBLE WALL: **NO**

TANK DETAILS

MATERIAL:
STEEL
CORROSION PROTECTION:
CATHODIC PROTECTION - FACTORY INSTALLATION
EXTERNAL CONTAINMENT:
NOT REPORTED

TANK COMPLIANCE FLAG

CORROSION PROTECTION COMPLIANCE FLAG: **YES**
CORROSION PROTECTION VARIANCE: **NO VARIANCE**

COMPARTMENT DETAILS

UST COMPARTMENT ID: **117154**
TANK ID: **1**
COMPARTMENT LETTER: **A**
SUBSTANCES: **EMPTY**
OTHER SUBSTANCES: **NOT REPORTED**
CAPACITY (GAL): **10000**
COMPARTMENT RELEASE DETECTION: **AUTOMATIC TANK GAUGE TEST & INVENTORY CONTROL**
SPILL CONTAINMENT AND OVERFILL PREVENTION: **TIGHT-FILL FITTING CONTAINER/BUCKET/SUMP,FACTORY - BUILT SPILL CONTAINER/BUCKET/SUMP,FLOW RESTRICTOR VALUE**

PIPING SYSTEMS

MATERIAL: **FRP**

CORROSION PROTECTION: **FRP TANK OR PIPING (NONCORRODIBLE)**

EXTERNAL CONTAINMENT: **NOT REPORTED**

CONNECTORS & VALVES:

NOT REPORTED

CORROSION PROTECTION: **FRP TANK OR PIPING (NONCORRODIBLE)**

PIPE COMPLIANCE FLAG

CORROSION PROTECTION COMPLIANCE FLAG: **YES**

CORROSION PROTECTION VARIANCE: **NO VARIANCE**

TANK ID: **2**

NUMBER OF COMPARTMENTS: **1**

INSTALLATION DATE: **01/01/1983**

REGISTRATION DATE: **10/28/1987**

TANK CAPACITY (GAL): **10000**

EMPTY TANK: **NOT EMPTY**

STATUS: **REMOVED FROM GROUND**

STATUS BEGIN DATE: **02/22/2012**

INTERNAL PROTECTION DATE: **NOT REPORTED**

REGULATORY STATUS: **FULLY REGULATED**

TANK DESIGN SINGLE WALL: **YES**

TANK DESIGN DOUBLE WALL: **NO**

PIPE DESIGN SINGLE WALL: **YES**

PIPE DESIGN DOUBLE WALL: **NO**

TANK DETAILS

MATERIAL:

STEEL

CORROSION PROTECTION:

CATHODIC PROTECTION - FACTORY INSTALLATION

EXTERNAL CONTAINMENT:

NOT REPORTED

TANK COMPLIANCE FLAG

CORROSION PROTECTION COMPLIANCE FLAG: **YES**

CORROSION PROTECTION VARIANCE: **NO VARIANCE**

COMPARTMENT DETAILS

UST COMPARTMENT ID: **117153**

TANK ID: **2**

COMPARTMENT LETTER: **A**

SUBSTANCES: **EMPTY**

OTHER SUBSTANCES: **NOT REPORTED**

CAPACITY (GAL): **10000**

COMPARTMENT RELEASE DETECTION: **AUTOMATIC TANK GAUGE TEST & INVENTORY CONTROL**

SPILL CONTAINMENT AND OVERFILL PREVENTION: **TIGHT-FILL FITTING CONTAINER/BUCKET/SUMP,FACTORY - BUILT SPILL CONTAINER/BUCKET/SUMP,FLOW RESTRICTOR VALUE**

PIPING SYSTEMS

MATERIAL: **FRP**

CORROSION PROTECTION: **FRP TANK OR PIPING (NONCORRODIBLE)**

EXTERNAL CONTAINMENT: **NOT REPORTED**

CONNECTORS & VALVES:

NOT REPORTED

CORROSION PROTECTION: **FRP TANK OR PIPING (NONCORRODIBLE)**

PIPE COMPLIANCE FLAG

CORROSION PROTECTION COMPLIANCE FLAG: **YES**

CORROSION PROTECTION VARIANCE: **NO VARIANCE**

TANK ID: **2**
NUMBER OF COMPARTMENTS: **1**
INSTALLATION DATE: **01/01/1983**
REGISTRATION DATE: **10/28/1987**
TANK CAPACITY (GAL): **10000**
EMPTY TANK: **NOT EMPTY**
STATUS: **REMOVED FROM GROUND**
STATUS BEGIN DATE: **02/22/2012**
INTERNAL PROTECTION DATE: **NOT REPORTED**
REGULATORY STATUS: **FULLY REGULATED**
TANK DESIGN SINGLE WALL: **YES**
TANK DESIGN DOUBLE WALL: **NO**
PIPE DESIGN SINGLE WALL: **YES**
PIPE DESIGN DOUBLE WALL: **NO**

TANK DETAILS

MATERIAL:
STEEL
CORROSION PROTECTION:
CATHODIC PROTECTION - FACTORY INSTALLATION
EXTERNAL CONTAINMENT:
NOT REPORTED
TANK COMPLIANCE FLAG
CORROSION PROTECTION COMPLIANCE FLAG: **YES**
CORROSION PROTECTION VARIANCE: **NO VARIANCE**

COMPARTMENT DETAILS

UST COMPARTMENT ID: **117153**
TANK ID: **2**
COMPARTMENT LETTER: **A**
SUBSTANCES: **EMPTY**
OTHER SUBSTANCES: **NOT REPORTED**
CAPACITY (GAL): **10000**
COMPARTMENT RELEASE DETECTION: **AUTOMATIC TANK GAUGE TEST & INVENTORY CONTROL**
SPILL CONTAINMENT AND OVERFILL PREVENTION: **TIGHT-FILL FITTING CONTAINER/BUCKET/SUMP,FACTORY - BUILT SPILL CONTAINER/BUCKET/SUMP,FLOW RESTRICTOR VALUE**

PIPING SYSTEMS

MATERIAL: **FRP**
CORROSION PROTECTION: **FRP TANK OR PIPING (NONCORRODIBLE)**
EXTERNAL CONTAINMENT: **NOT REPORTED**
CONNECTORS & VALVES:
NOT REPORTED
CORROSION PROTECTION: **FRP TANK OR PIPING (NONCORRODIBLE)**
PIPE COMPLIANCE FLAG
CORROSION PROTECTION COMPLIANCE FLAG: **YES**
CORROSION PROTECTION VARIANCE: **NO VARIANCE**

TANK ID: **3**
NUMBER OF COMPARTMENTS: **1**
INSTALLATION DATE: **01/01/1983**
REGISTRATION DATE: **10/28/1987**
TANK CAPACITY (GAL): **10000**
EMPTY TANK: **NOT EMPTY**
STATUS: **REMOVED FROM GROUND**
STATUS BEGIN DATE: **02/22/2012**
INTERNAL PROTECTION DATE: **NOT REPORTED**
REGULATORY STATUS: **FULLY REGULATED**
TANK DESIGN SINGLE WALL: **YES**
TANK DESIGN DOUBLE WALL: **NO**
PIPE DESIGN SINGLE WALL: **YES**
PIPE DESIGN DOUBLE WALL: **NO**

TANK DETAILS

MATERIAL:
STEEL
CORROSION PROTECTION:
CATHODIC PROTECTION - FACTORY INSTALLATION
EXTERNAL CONTAINMENT:
NOT REPORTED
TANK COMPLIANCE FLAG
CORROSION PROTECTION COMPLIANCE FLAG: **YES**
CORROSION PROTECTION VARIANCE: **NO VARIANCE**

COMPARTMENT DETAILS

UST COMPARTMENT ID: **117152**
TANK ID: **3**
COMPARTMENT LETTER: **A**
SUBSTANCES: **EMPTY**
OTHER SUBSTANCES: **NOT REPORTED**
CAPACITY (GAL): **10000**
COMPARTMENT RELEASE DETECTION: **AUTOMATIC TANK GAUGE TEST & INVENTORY CONTROL**
SPILL CONTAINMENT AND OVERFILL PREVENTION: **TIGHT-FILL FITTING CONTAINER/BUCKET/SUMP,FACTORY - BUILT SPILL CONTAINER/BUCKET/SUMP,FLOW RESTRICTOR VALUE**

PIPING SYSTEMS

MATERIAL: **FRP**
CORROSION PROTECTION: **FRP TANK OR PIPING (NONCORRODIBLE)**
EXTERNAL CONTAINMENT: **NOT REPORTED**
CONNECTORS & VALVES:
NOT REPORTED
CORROSION PROTECTION: **FRP TANK OR PIPING (NONCORRODIBLE)**
PIPE COMPLIANCE FLAG
CORROSION PROTECTION COMPLIANCE FLAG: **YES**
CORROSION PROTECTION VARIANCE: **NO VARIANCE**

TANK ID: **3**
NUMBER OF COMPARTMENTS: **1**
INSTALLATION DATE: **01/01/1983**
REGISTRATION DATE: **10/28/1987**
TANK CAPACITY (GAL): **10000**
EMPTY TANK: **NOT EMPTY**
STATUS: **REMOVED FROM GROUND**
STATUS BEGIN DATE: **02/22/2012**
INTERNAL PROTECTION DATE: **NOT REPORTED**
REGULATORY STATUS: **FULLY REGULATED**
TANK DESIGN SINGLE WALL: **YES**
TANK DESIGN DOUBLE WALL: **NO**
PIPE DESIGN SINGLE WALL: **YES**
PIPE DESIGN DOUBLE WALL: **NO**

TANK DETAILS

MATERIAL:
STEEL
CORROSION PROTECTION:
CATHODIC PROTECTION - FACTORY INSTALLATION
EXTERNAL CONTAINMENT:
NOT REPORTED
TANK COMPLIANCE FLAG
CORROSION PROTECTION COMPLIANCE FLAG: **YES**
CORROSION PROTECTION VARIANCE: **NO VARIANCE**

COMPARTMENT DETAILS

UST COMPARTMENT ID: **117152**

TANK ID: **3**

COMPARTMENT LETTER: **A**

SUBSTANCES: **EMPTY**

OTHER SUBSTANCES: **NOT REPORTED**

CAPACITY (GAL): **10000**

COMPARTMENT RELEASE DETECTION: **AUTOMATIC TANK GAUGE TEST & INVENTORY CONTROL**

SPILL CONTAINMENT AND OVERFILL PREVENTION: **TIGHT-FILL FITTING CONTAINER/BUCKET/SUMP,FACTORY - BUILT SPILL CONTAINER/BUCKET/SUMP,FLOW RESTRICTOR VALUE**

PIPING SYSTEMS

MATERIAL: **FRP**

CORROSION PROTECTION: **FRP TANK OR PIPING (NONCORRODIBLE)**

EXTERNAL CONTAINMENT: **NOT REPORTED**

CONNECTORS & VALVES:

NOT REPORTED

CORROSION PROTECTION: **FRP TANK OR PIPING (NONCORRODIBLE)**

PIPE COMPLIANCE FLAG

CORROSION PROTECTION COMPLIANCE FLAG: **YES**

CORROSION PROTECTION VARIANCE: **NO VARIANCE**

TANK ID: **4**

NUMBER OF COMPARTMENTS: **1**

INSTALLATION DATE: **01/01/1983**

REGISTRATION DATE: **10/28/1987**

TANK CAPACITY (GAL): **10000**

EMPTY TANK: **NOT EMPTY**

STATUS: **REMOVED FROM GROUND**

STATUS BEGIN DATE: **02/22/2012**

INTERNAL PROTECTION DATE: **NOT REPORTED**

REGULATORY STATUS: **FULLY REGULATED**

TANK DESIGN SINGLE WALL: **YES**

TANK DESIGN DOUBLE WALL: **NO**

PIPE DESIGN SINGLE WALL: **YES**

PIPE DESIGN DOUBLE WALL: **NO**

TANK DETAILS

MATERIAL:

STEEL

CORROSION PROTECTION:

CATHODIC PROTECTION - FACTORY INSTALLATION

EXTERNAL CONTAINMENT:

NOT REPORTED

TANK COMPLIANCE FLAG

CORROSION PROTECTION COMPLIANCE FLAG: **YES**

CORROSION PROTECTION VARIANCE: **NO VARIANCE**

COMPARTMENT DETAILS

UST COMPARTMENT ID: **117155**

TANK ID: **4**

COMPARTMENT LETTER: **A**

SUBSTANCES: **EMPTY**

OTHER SUBSTANCES: **NOT REPORTED**

CAPACITY (GAL): **10000**

COMPARTMENT RELEASE DETECTION: **AUTOMATIC TANK GAUGE TEST & INVENTORY CONTROL**

SPILL CONTAINMENT AND OVERFILL PREVENTION: **TIGHT-FILL FITTING CONTAINER/BUCKET/SUMP,FACTORY - BUILT**

SPILL CONTAINER/BUCKET/SUMP,FLOW RESTRICTOR VALUE

PIPING SYSTEMS

MATERIAL: **FRP**

CORROSION PROTECTION: **FRP TANK OR PIPING (NONCORRODIBLE)**

EXTERNAL CONTAINMENT: **NOT REPORTED**

CONNECTORS & VALVES:

NOT REPORTED

CORROSION PROTECTION: **FRP TANK OR PIPING (NONCORRODIBLE)**

PIPE COMPLIANCE FLAG

CORROSION PROTECTION COMPLIANCE FLAG: **YES**

CORROSION PROTECTION VARIANCE: **NO VARIANCE**

TANK ID: **4**

NUMBER OF COMPARTMENTS: **1**

INSTALLATION DATE: **01/01/1983**

REGISTRATION DATE: **10/28/1987**

TANK CAPACITY (GAL): **10000**

EMPTY TANK: **NOT EMPTY**

STATUS: **REMOVED FROM GROUND**

STATUS BEGIN DATE: **02/22/2012**

INTERNAL PROTECTION DATE: **NOT REPORTED**

REGULATORY STATUS: **FULLY REGULATED**

TANK DESIGN SINGLE WALL: **YES**

TANK DESIGN DOUBLE WALL: **NO**

PIPE DESIGN SINGLE WALL: **YES**

PIPE DESIGN DOUBLE WALL: **NO**

TANK DETAILS

MATERIAL:

STEEL

CORROSION PROTECTION:

CATHODIC PROTECTION - FACTORY INSTALLATION

EXTERNAL CONTAINMENT:

NOT REPORTED

TANK COMPLIANCE FLAG

CORROSION PROTECTION COMPLIANCE FLAG: **YES**

CORROSION PROTECTION VARIANCE: **NO VARIANCE**

COMPARTMENT DETAILS

UST COMPARTMENT ID: **117155**

TANK ID: **4**

COMPARTMENT LETTER: **A**

SUBSTANCES: **EMPTY**

OTHER SUBSTANCES: **NOT REPORTED**

CAPACITY (GAL): **10000**

COMPARTMENT RELEASE DETECTION: **AUTOMATIC TANK GAUGE TEST & INVENTORY CONTROL**

SPILL CONTAINMENT AND OVERFILL PREVENTION: **TIGHT-FILL FITTING CONTAINER/BUCKET/SUMP,FACTORY - BUILT SPILL CONTAINER/BUCKET/SUMP,FLOW RESTRICTOR VALUE**

PIPING SYSTEMS

MATERIAL: **FRP**

CORROSION PROTECTION: **FRP TANK OR PIPING (NONCORRODIBLE)**

EXTERNAL CONTAINMENT: **NOT REPORTED**

CONNECTORS & VALVES:

NOT REPORTED

CORROSION PROTECTION: **FRP TANK OR PIPING (NONCORRODIBLE)**

PIPE COMPLIANCE FLAG

CORROSION PROTECTION COMPLIANCE FLAG: **YES**
CORROSION PROTECTION VARIANCE: **NO VARIANCE**

ABOVEGROUND STORAGE TANK INFORMATION

NO ABOVEGROUND STORAGE TANK DATA REPORTED FOR THIS FACILITY

Back to Report Summary

Petroleum Storage Tanks (PST)

MAP ID# 17

Distance from Property: 0.036 mi. (190 ft.) W
Elevation: 510 ft.

FACILITY INFORMATION

ID#: **45375**
NAME: **ONE STOP 14**
ADDRESS: **444 HIGHWAY 34 S**
QUINLAN, TX 75474
COUNTY: **HUNT**
REGION: **4**
TYPE: **RETAIL**
BEGIN DATE: **11/24/1987**
STATUS: **INACTIVE**
EXEMPT STATUS: **NO**
RECORDS OFF-SITE: **YES**
NUMBER OF ACTIVE UNDERGROUND TANKS: **NOT REPORTED**
NUMBER OF ACTIVE ABOVEGROUND TANKS: **NOT REPORTED**

APPLICATION INFORMATION:

RECEIVED DATE ON EARLIEST REGISTRATION FORM: **10/28/1987**
SIGNATURE DATE ON EARLIEST REGISTRATION FORM: **10/20/1987**
SIGNATURE NAME & TITLE: **PAUL TAYLOR, VP**
ENFORCEMENT ACTION DATE: **NOT REPORTED**

CONTACT INFORMATION

NAME: **DON HALLETT**
TITLE: **NOT REPORTED**
ORGANIZATION: **ONE STOP 14**
MAIL ADDRESS: **MAILING ADDRESS NOT REPORTED**
CITY NOT REPORTED
PHONE: **(214) 6365729 0**

OWNER

OWNER NUMBER: **CN604013078**
NAME: **HALLETT NO I LP**
CONTACT ADDRESS: **PO BOX 1147**
ROYSE CITY TX 75189
TYPE: **PARTNERSHIP**
BEGIN DATE: **12/01/2011**
CONTACT ROLE: **OWNCON**
CONTACT NAME: **DON HALLETT**
CONTACT TITLE: **NOT REPORTED**
ORGANIZATION: **HALLETT NO I LP**
PHONE: **(214) 6365729 0**
FAX: **NOT REPORTED**
EMAIL: **NOT REPORTED**

OPERATOR

OPERATOR NUMBER: **CN604013078**
NAME: **HALLETT NO I LP**
CONTACT ADDRESS: **PO BOX 1147**
ROYSE CITY TX 75189
TYPE: **PARTNERSHIP**
BEGIN DATE: **12/01/2011**
CONTACT ROLE: **OPRCON**
CONTACT NAME: **DON HALLETT**
CONTACT TITLE: **NOT REPORTED**

ORGANIZATION: **HALLETT NO I LP**
PHONE: **(214) 6365729 0**
FAX: **NOT REPORTED**
EMAIL: **NOT REPORTED**

SELF-CERTIFICATION

SELF-CERTIFICATION ID: **111938**
SIGNATURE DATE: **01/31/2009**
SIGNATURE NAME & TITLE: **DAVID ARTERBURN, VP**
FILING STATUS: **RENEWAL**
REGISTRATION FLAG: **YES**
SELF-CERTIFICATION ID: **111937**
SIGNATURE DATE: **01/31/2008**
SIGNATURE NAME & TITLE: **DAVID ARTERBURN, VP**
FILING STATUS: **RENEWAL**
REGISTRATION FLAG: **YES**
SELF-CERTIFICATION ID: **111936**
SIGNATURE DATE: **01/24/2007**
SIGNATURE NAME & TITLE: **KEITH SHIRLEY, VP**
FILING STATUS: **RENEWAL**
REGISTRATION FLAG: **YES**
SELF-CERTIFICATION ID: **111935**
SIGNATURE DATE: **12/15/2005**
SIGNATURE NAME & TITLE: **KEITH SHIRLEY, VP**
FILING STATUS: **RENEWAL**
REGISTRATION FLAG: **YES**
SELF-CERTIFICATION ID: **111934**
SIGNATURE DATE: **12/27/2004**
SIGNATURE NAME & TITLE: **KEITH SHIRLEY, NOT REPORTED**
FILING STATUS: **RENEWAL**
REGISTRATION FLAG: **YES**
SELF-CERTIFICATION ID: **111933**
SIGNATURE DATE: **01/10/2004**
SIGNATURE NAME & TITLE: **KEITH SHIRLEY, NOT REPORTED**
FILING STATUS: **RENEWAL**
REGISTRATION FLAG: **YES**
SELF-CERTIFICATION ID: **111932**
SIGNATURE DATE: **12/30/2002**
SIGNATURE NAME & TITLE: **TONY ARTERBURN, PRES**
FILING STATUS: **RENEWAL**
REGISTRATION FLAG: **YES**
SELF-CERTIFICATION ID: **111931**
SIGNATURE DATE: **12/15/2001**
SIGNATURE NAME & TITLE: **DAVOD ARTERBURN, VP**
FILING STATUS: **RENEWAL**
REGISTRATION FLAG: **YES**
SELF-CERTIFICATION ID: **111930**
SIGNATURE DATE: **10/12/2000**

SIGNATURE NAME & TITLE: **TONY E ARTERBURN, PRES**
FILING STATUS: **INITIAL**
REGISTRATION FLAG: **YES**

CONSTRUCTION NOTIFICATION

NOTIFICATION CONSTRUCTION ID: **10204**
APPLICATION RECEIVED DATE: **02/02/2012**
SCHEDULE CONSTRUCTION DATE: **03/05/2012**
GENERAL DESCRIPTION OF PROPOSED CONSTRUCTION:
REMOVE (4) UST'S AND RELATED LINES, COLLECT SOIL SAMPLES & HAVE THEM ANALYZED AN D RETURN EXCAVATED MATERIALS TO TANK PIT.

UNDERGROUND STORAGE TANK

TANK ID: **1**
NUMBER OF COMPARTMENTS: **1**
INSTALLATION DATE: **01/01/1983**
REGISTRATION DATE: **10/28/1987**
TANK CAPACITY (GAL): **10000**
EMPTY TANK: **NOT EMPTY**
STATUS: **REMOVED FROM GROUND**
STATUS BEGIN DATE: **02/22/2012**
INTERNAL PROTECTION DATE: **NOT REPORTED**
REGULATORY STATUS: **FULLY REGULATED**
TANK DESIGN SINGLE WALL: **YES**
TANK DESIGN DOUBLE WALL: **NO**
PIPE DESIGN SINGLE WALL: **YES**
PIPE DESIGN DOUBLE WALL: **NO**

TANK DETAILS

MATERIAL:
STEEL
CORROSION PROTECTION:
CATHODIC PROTECTION - FACTORY INSTALLATION
EXTERNAL CONTAINMENT:
NOT REPORTED
TANK COMPLIANCE FLAG
CORROSION PROTECTION COMPLIANCE FLAG: **YES**
CORROSION PROTECTION VARIANCE: **NO VARIANCE**

COMPARTMENT DETAILS

UST COMPARTMENT ID: **117154**
TANK ID: **1**
COMPARTMENT LETTER: **A**
SUBSTANCES: **EMPTY**
OTHER SUBSTANCES: **NOT REPORTED**
CAPACITY (GAL): **10000**
COMPARTMENT RELEASE DETECTION: **AUTOMATIC TANK GAUGE TEST & INVENTORY CONTROL**
SPILL CONTAINMENT AND OVERFILL PREVENTION: **TIGHT-FILL FITTING CONTAINER/BUCKET/SUMP,FACTORY - BUILT SPILL CONTAINER/BUCKET/SUMP,FLOW RESTRICTOR VALUE**

PIPING SYSTEMS

MATERIAL: **FRP**
CORROSION PROTECTION: **FRP TANK OR PIPING (NONCORRODIBLE)**
EXTERNAL CONTAINMENT: **NOT REPORTED**
CONNECTORS & VALVES:
NOT REPORTED
PIPING RELEASE DETECTION:
ANNUAL PIPING TIGHTNESS TEST / ANNUAL ELECTRONIC MONITORING (@ 0.1 GPH),AUTO. LINE LEAK DETECTOR (3.0 GPH FOR PRESSURE PIPING)

PIPE COMPLIANCE FLAG
CORROSION PROTECTION COMPLIANCE FLAG: **YES**
CORROSION PROTECTION VARIANCE: **NO VARIANCE**

TANK ID: **1**
NUMBER OF COMPARTMENTS: **1**
INSTALLATION DATE: **01/01/1983**
REGISTRATION DATE: **10/28/1987**
TANK CAPACITY (GAL): **10000**
EMPTY TANK: **NOT EMPTY**
STATUS: **REMOVED FROM GROUND**
STATUS BEGIN DATE: **02/22/2012**
INTERNAL PROTECTION DATE: **NOT REPORTED**
REGULATORY STATUS: **FULLY REGULATED**
TANK DESIGN SINGLE WALL: **YES**
TANK DESIGN DOUBLE WALL: **NO**
PIPE DESIGN SINGLE WALL: **YES**
PIPE DESIGN DOUBLE WALL: **NO**

TANK DETAILS
MATERIAL:
STEEL
CORROSION PROTECTION:
CATHODIC PROTECTION - FACTORY INSTALLATION
EXTERNAL CONTAINMENT:
NOT REPORTED
TANK COMPLIANCE FLAG
CORROSION PROTECTION COMPLIANCE FLAG: **YES**
CORROSION PROTECTION VARIANCE: **NO VARIANCE**
COMPARTMENT DETAILS
UST COMPARTMENT ID: **117154**
TANK ID: **1**
COMPARTMENT LETTER: **A**
SUBSTANCES: **EMPTY**
OTHER SUBSTANCES: **NOT REPORTED**
CAPACITY (GAL): **10000**
COMPARTMENT RELEASE DETECTION: **AUTOMATIC TANK GAUGE TEST & INVENTORY CONTROL**
SPILL CONTAINMENT AND OVERFILL PREVENTION: **TIGHT-FILL FITTING CONTAINER/BUCKET/SUMP,FACTORY - BUILT SPILL CONTAINER/BUCKET/SUMP,FLOW RESTRICTOR VALUE**
PIPING SYSTEMS
MATERIAL: **FRP**
CORROSION PROTECTION: **FRP TANK OR PIPING (NONCORRODIBLE)**
EXTERNAL CONTAINMENT: **NOT REPORTED**
CONNECTORS & VALVES:
NOT REPORTED
PIPING RELEASE DETECTION:
ANNUAL PIPING TIGHTNESS TEST / ANNUAL ELECTRONIC MONITORING (@ 0.1 GPH),AUTO. LINE LEAK DETECTOR (3.0 GPH FOR PRESSURE PIPING)
PIPE COMPLIANCE FLAG
CORROSION PROTECTION COMPLIANCE FLAG: **YES**
CORROSION PROTECTION VARIANCE: **NO VARIANCE**

TANK ID: **2**
NUMBER OF COMPARTMENTS: **1**
INSTALLATION DATE: **01/01/1983**
REGISTRATION DATE: **10/28/1987**
TANK CAPACITY (GAL): **10000**
EMPTY TANK: **NOT EMPTY**
STATUS: **REMOVED FROM GROUND**
STATUS BEGIN DATE: **02/22/2012**

INTERNAL PROTECTION DATE: **NOT REPORTED**
REGULATORY STATUS: **FULLY REGULATED**
TANK DESIGN SINGLE WALL: **YES**
TANK DESIGN DOUBLE WALL: **NO**
PIPE DESIGN SINGLE WALL: **YES**
PIPE DESIGN DOUBLE WALL: **NO**

TANK DETAILS

MATERIAL:
STEEL
CORROSION PROTECTION:
CATHODIC PROTECTION - FACTORY INSTALLATION
EXTERNAL CONTAINMENT:
NOT REPORTED
TANK COMPLIANCE FLAG
CORROSION PROTECTION COMPLIANCE FLAG: **YES**
CORROSION PROTECTION VARIANCE: **NO VARIANCE**

COMPARTMENT DETAILS

UST COMPARTMENT ID: **117153**
TANK ID: **2**
COMPARTMENT LETTER: **A**
SUBSTANCES: **EMPTY**
OTHER SUBSTANCES: **NOT REPORTED**
CAPACITY (GAL): **10000**
COMPARTMENT RELEASE DETECTION: **AUTOMATIC TANK GAUGE TEST & INVENTORY CONTROL**
SPILL CONTAINMENT AND OVERFILL PREVENTION: **TIGHT-FILL FITTING CONTAINER/BUCKET/SUMP,FACTORY - BUILT SPILL CONTAINER/BUCKET/SUMP,FLOW RESTRICTOR VALUE**

PIPING SYSTEMS

MATERIAL: **FRP**
CORROSION PROTECTION: **FRP TANK OR PIPING (NONCORRODIBLE)**
EXTERNAL CONTAINMENT: **NOT REPORTED**
CONNECTORS & VALVES:
NOT REPORTED
PIPING RELEASE DETECTION:
ANNUAL PIPING TIGHTNESS TEST / ANNUAL ELECTRONIC MONITORING (@ 0.1 GPH),AUTO. LINE LEAK DETECTOR (3.0 GPH FOR PRESSURE PIPING)
PIPE COMPLIANCE FLAG
CORROSION PROTECTION COMPLIANCE FLAG: **YES**
CORROSION PROTECTION VARIANCE: **NO VARIANCE**

TANK ID: **2**
NUMBER OF COMPARTMENTS: **1**
INSTALLATION DATE: **01/01/1983**
REGISTRATION DATE: **10/28/1987**
TANK CAPACITY (GAL): **10000**
EMPTY TANK: **NOT EMPTY**
STATUS: **REMOVED FROM GROUND**
STATUS BEGIN DATE: **02/22/2012**
INTERNAL PROTECTION DATE: **NOT REPORTED**
REGULATORY STATUS: **FULLY REGULATED**
TANK DESIGN SINGLE WALL: **YES**
TANK DESIGN DOUBLE WALL: **NO**
PIPE DESIGN SINGLE WALL: **YES**
PIPE DESIGN DOUBLE WALL: **NO**

TANK DETAILS

MATERIAL:
STEEL

CORROSION PROTECTION:
CATHODIC PROTECTION - FACTORY INSTALLATION
EXTERNAL CONTAINMENT:
NOT REPORTED
TANK COMPLIANCE FLAG
CORROSION PROTECTION COMPLIANCE FLAG: **YES**
CORROSION PROTECTION VARIANCE: **NO VARIANCE**
COMPARTMENT DETAILS
UST COMPARTMENT ID: **117153**
TANK ID: **2**
COMPARTMENT LETTER: **A**
SUBSTANCES: **EMPTY**
OTHER SUBSTANCES: **NOT REPORTED**
CAPACITY (GAL): **10000**
COMPARTMENT RELEASE DETECTION: **AUTOMATIC TANK GAUGE TEST & INVENTORY CONTROL**
SPILL CONTAINMENT AND OVERFILL PREVENTION: **TIGHT-FILL FITTING CONTAINER/BUCKET/SUMP,FACTORY - BUILT SPILL CONTAINER/BUCKET/SUMP,FLOW RESTRICTOR VALUE**
PIPING SYSTEMS
MATERIAL: **FRP**
CORROSION PROTECTION: **FRP TANK OR PIPING (NONCORRODIBLE)**
EXTERNAL CONTAINMENT: **NOT REPORTED**
CONNECTORS & VALVES:
NOT REPORTED
PIPING RELEASE DETECTION:
ANNUAL PIPING TIGHTNESS TEST / ANNUAL ELECTRONIC MONITORING (@ 0.1 GPH),AUTO. LINE LEAK DETECTOR (3.0 GPH FOR PRESSURE PIPING)
PIPE COMPLIANCE FLAG
CORROSION PROTECTION COMPLIANCE FLAG: **YES**
CORROSION PROTECTION VARIANCE: **NO VARIANCE**

TANK ID: **3**
NUMBER OF COMPARTMENTS: **1**
INSTALLATION DATE: **01/01/1983**
REGISTRATION DATE: **10/28/1987**
TANK CAPACITY (GAL): **10000**
EMPTY TANK: **NOT EMPTY**
STATUS: **REMOVED FROM GROUND**
STATUS BEGIN DATE: **02/22/2012**
INTERNAL PROTECTION DATE: **NOT REPORTED**
REGULATORY STATUS: **FULLY REGULATED**
TANK DESIGN SINGLE WALL: **YES**
TANK DESIGN DOUBLE WALL: **NO**
PIPE DESIGN SINGLE WALL: **YES**
PIPE DESIGN DOUBLE WALL: **NO**

TANK DETAILS
MATERIAL:
STEEL
CORROSION PROTECTION:
CATHODIC PROTECTION - FACTORY INSTALLATION
EXTERNAL CONTAINMENT:
NOT REPORTED
TANK COMPLIANCE FLAG
CORROSION PROTECTION COMPLIANCE FLAG: **YES**
CORROSION PROTECTION VARIANCE: **NO VARIANCE**

COMPARTMENT DETAILS

UST COMPARTMENT ID: **117152**

TANK ID: **3**

COMPARTMENT LETTER: **A**

SUBSTANCES: **EMPTY**

OTHER SUBSTANCES: **NOT REPORTED**

CAPACITY (GAL): **10000**

COMPARTMENT RELEASE DETECTION: **AUTOMATIC TANK GAUGE TEST & INVENTORY CONTROL**

SPILL CONTAINMENT AND OVERFILL PREVENTION: **TIGHT-FILL FITTING CONTAINER/BUCKET/SUMP,FACTORY - BUILT SPILL CONTAINER/BUCKET/SUMP,FLOW RESTRICTOR VALUE**

PIPING SYSTEMS

MATERIAL: **FRP**

CORROSION PROTECTION: **FRP TANK OR PIPING (NONCORRODIBLE)**

EXTERNAL CONTAINMENT: **NOT REPORTED**

CONNECTORS & VALVES:

NOT REPORTED

PIPING RELEASE DETECTION:

ANNUAL PIPING TIGHTNESS TEST / ANNUAL ELECTRONIC MONITORING (@ 0.1 GPH),AUTO. LINE LEAK DETECTOR (3.0 GPH FOR PRESSURE PIPING)

PIPE COMPLIANCE FLAG

CORROSION PROTECTION COMPLIANCE FLAG: **YES**

CORROSION PROTECTION VARIANCE: **NO VARIANCE**

TANK ID: **3**

NUMBER OF COMPARTMENTS: **1**

INSTALLATION DATE: **01/01/1983**

REGISTRATION DATE: **10/28/1987**

TANK CAPACITY (GAL): **10000**

EMPTY TANK: **NOT EMPTY**

STATUS: **REMOVED FROM GROUND**

STATUS BEGIN DATE: **02/22/2012**

INTERNAL PROTECTION DATE: **NOT REPORTED**

REGULATORY STATUS: **FULLY REGULATED**

TANK DESIGN SINGLE WALL: **YES**

TANK DESIGN DOUBLE WALL: **NO**

PIPE DESIGN SINGLE WALL: **YES**

PIPE DESIGN DOUBLE WALL: **NO**

TANK DETAILS

MATERIAL:

STEEL

CORROSION PROTECTION:

CATHODIC PROTECTION - FACTORY INSTALLATION

EXTERNAL CONTAINMENT:

NOT REPORTED

TANK COMPLIANCE FLAG

CORROSION PROTECTION COMPLIANCE FLAG: **YES**

CORROSION PROTECTION VARIANCE: **NO VARIANCE**

COMPARTMENT DETAILS

UST COMPARTMENT ID: **117152**

TANK ID: **3**

COMPARTMENT LETTER: **A**

SUBSTANCES: **EMPTY**

OTHER SUBSTANCES: **NOT REPORTED**

CAPACITY (GAL): **10000**

COMPARTMENT RELEASE DETECTION: **AUTOMATIC TANK GAUGE TEST & INVENTORY CONTROL**
SPILL CONTAINMENT AND OVERFILL PREVENTION: **TIGHT-FILL FITTING CONTAINER/BUCKET/SUMP,FACTORY - BUILT SPILL CONTAINER/BUCKET/SUMP,FLOW RESTRICTOR VALUE**

PIPING SYSTEMS

MATERIAL: **FRP**
CORROSION PROTECTION: **FRP TANK OR PIPING (NONCORRODIBLE)**
EXTERNAL CONTAINMENT: **NOT REPORTED**

CONNECTORS & VALVES:

NOT REPORTED

PIPING RELEASE DETECTION:

ANNUAL PIPING TIGHTNESS TEST / ANNUAL ELECTRONIC MONITORING (@ 0.1 GPH),AUTO. LINE LEAK DETECTOR (3.0 GPH FOR PRESSURE PIPING)

PIPE COMPLIANCE FLAG

CORROSION PROTECTION COMPLIANCE FLAG: **YES**
CORROSION PROTECTION VARIANCE: **NO VARIANCE**

TANK ID: **4**
NUMBER OF COMPARTMENTS: **1**
INSTALLATION DATE: **01/01/1983**
REGISTRATION DATE: **10/28/1987**
TANK CAPACITY (GAL): **10000**
EMPTY TANK: **NOT EMPTY**
STATUS: **REMOVED FROM GROUND**
STATUS BEGIN DATE: **02/22/2012**
INTERNAL PROTECTION DATE: **NOT REPORTED**
REGULATORY STATUS: **FULLY REGULATED**
TANK DESIGN SINGLE WALL: **YES**
TANK DESIGN DOUBLE WALL: **NO**
PIPE DESIGN SINGLE WALL: **YES**
PIPE DESIGN DOUBLE WALL: **NO**

TANK DETAILS

MATERIAL:

STEEL

CORROSION PROTECTION:

CATHODIC PROTECTION - FACTORY INSTALLATION

EXTERNAL CONTAINMENT:

NOT REPORTED

TANK COMPLIANCE FLAG

CORROSION PROTECTION COMPLIANCE FLAG: **YES**
CORROSION PROTECTION VARIANCE: **NO VARIANCE**

COMPARTMENT DETAILS

UST COMPARTMENT ID: **117155**
TANK ID: **4**
COMPARTMENT LETTER: **A**
SUBSTANCES: **EMPTY**
OTHER SUBSTANCES: **NOT REPORTED**
CAPACITY (GAL): **10000**
COMPARTMENT RELEASE DETECTION: **AUTOMATIC TANK GAUGE TEST & INVENTORY CONTROL**
SPILL CONTAINMENT AND OVERFILL PREVENTION: **TIGHT-FILL FITTING CONTAINER/BUCKET/SUMP,FACTORY - BUILT SPILL CONTAINER/BUCKET/SUMP,FLOW RESTRICTOR VALUE**

PIPING SYSTEMS

MATERIAL: **FRP**
CORROSION PROTECTION: **FRP TANK OR PIPING (NONCORRODIBLE)**
EXTERNAL CONTAINMENT: **NOT REPORTED**

CONNECTORS & VALVES:
NOT REPORTED
PIPING RELEASE DETECTION:
ANNUAL PIPING TIGHTNESS TEST / ANNUAL ELECTRONIC MONITORING (@ 0.1 GPH),AUTO. LINE LEAK DETECTOR (3.0 GPH FOR PRESSURE PIPING)
PIPE COMPLIANCE FLAG
CORROSION PROTECTION COMPLIANCE FLAG: **YES**
CORROSION PROTECTION VARIANCE: **NO VARIANCE**

TANK ID: **4**
NUMBER OF COMPARTMENTS: **1**
INSTALLATION DATE: **01/01/1983**
REGISTRATION DATE: **10/28/1987**
TANK CAPACITY (GAL): **10000**
EMPTY TANK: **NOT EMPTY**
STATUS: **REMOVED FROM GROUND**
STATUS BEGIN DATE: **02/22/2012**
INTERNAL PROTECTION DATE: **NOT REPORTED**
REGULATORY STATUS: **FULLY REGULATED**
TANK DESIGN SINGLE WALL: **YES**
TANK DESIGN DOUBLE WALL: **NO**
PIPE DESIGN SINGLE WALL: **YES**
PIPE DESIGN DOUBLE WALL: **NO**

TANK DETAILS
MATERIAL:
STEEL
CORROSION PROTECTION:
CATHODIC PROTECTION - FACTORY INSTALLATION
EXTERNAL CONTAINMENT:
NOT REPORTED
TANK COMPLIANCE FLAG
CORROSION PROTECTION COMPLIANCE FLAG: **YES**
CORROSION PROTECTION VARIANCE: **NO VARIANCE**
COMPARTMENT DETAILS
UST COMPARTMENT ID: **117155**
TANK ID: **4**
COMPARTMENT LETTER: **A**
SUBSTANCES: **EMPTY**
OTHER SUBSTANCES: **NOT REPORTED**
CAPACITY (GAL): **10000**
COMPARTMENT RELEASE DETECTION: **AUTOMATIC TANK GAUGE TEST & INVENTORY CONTROL**
SPILL CONTAINMENT AND OVERFILL PREVENTION: **TIGHT-FILL FITTING CONTAINER/BUCKET/SUMP,FACTORY - BUILT SPILL CONTAINER/BUCKET/SUMP,FLOW RESTRICTOR VALUE**
PIPING SYSTEMS
MATERIAL: **FRP**
CORROSION PROTECTION: **FRP TANK OR PIPING (NONCORRODIBLE)**
EXTERNAL CONTAINMENT: **NOT REPORTED**
CONNECTORS & VALVES:
NOT REPORTED
PIPING RELEASE DETECTION:
ANNUAL PIPING TIGHTNESS TEST / ANNUAL ELECTRONIC MONITORING (@ 0.1 GPH),AUTO. LINE LEAK DETECTOR (3.0 GPH FOR PRESSURE PIPING)
PIPE COMPLIANCE FLAG
CORROSION PROTECTION COMPLIANCE FLAG: **YES**

CORROSION PROTECTION VARIANCE: **NO VARIANCE**

ABOVEGROUND STORAGE TANK INFORMATION

NO ABOVEGROUND STORAGE TANK DATA REPORTED FOR THIS FACILITY

Back to Report Summary

Petroleum Storage Tanks (PST)

MAP ID# 18

Distance from Property: 0.036 mi. (190 ft.) ESE
Elevation: 481 ft.

FACILITY INFORMATION

ID#: **74617**
NAME: **QUINLAN ISD TRANSPORTATION**
ADDRESS: **9509 HIGHWAY 34 S**
QUINLAN, TX 75474
COUNTY: **HUNT**
REGION: **4**
TYPE: **FLEET REFUELING**
BEGIN DATE: **09/01/2001**
STATUS: **ACTIVE**
EXEMPT STATUS: **NO**
RECORDS OFF-SITE: **NO**
NUMBER OF ACTIVE UNDERGROUND TANKS: **NOT REPORTED**
NUMBER OF ACTIVE ABOVEGROUND TANKS: **2**

APPLICATION INFORMATION:

RECEIVED DATE ON EARLIEST REGISTRATION FORM: **10/08/2001**
SIGNATURE DATE ON EARLIEST REGISTRATION FORM: **10/03/2001**
SIGNATURE NAME & TITLE: **JAMES MAYBERY, DIR SPEC SERVICES**
ENFORCEMENT ACTION DATE: **NOT REPORTED**

CONTACT INFORMATION

NAME: **JAMES MAYBERRY**
TITLE: **NOT REPORTED**
ORGANIZATION: **QUINLAN ISD TRANSPORTATION**
MAIL ADDRESS: **MAILING ADDRESS NOT REPORTED**
CITY NOT REPORTED
PHONE: **(903) 3564423 0**

OWNER

OWNER NUMBER: **CN600824882**
NAME: **QUINLAN I S D**
CONTACT ADDRESS: **OWNER ADDRESS NOT REPORTED**
CITY NOT REPORTED
TYPE: **OTHER GOVERNMENT**
BEGIN DATE: **09/01/2001**
CONTACT ROLE: **NOT REPORTED**
CONTACT NAME: **NOT REPORTED**
CONTACT TITLE: **NOT REPORTED**
ORGANIZATION: **NOT REPORTED**
PHONE: **NOT REPORTED**
FAX: **NOT REPORTED**
EMAIL: **NOT REPORTED**

OPERATOR

NO OPERATOR INFORMATION REPORTED

SELF-CERTIFICATION

-NO SELF-CERTIFICATION INFORMATION REPORTED-

CONSTRUCTION NOTIFICATION

NO CONSTRUCTION NOTIFICATION DATA REPORTED FOR THIS FACILITY

UNDERGROUND STORAGE TANK

NO UNDERGROUND STORAGE TANK DATA REPORTED FOR THIS FACILITY

ABOVEGROUND STORAGE TANK INFORMATION

Petroleum Storage Tanks (PST)

AST ID #: **198531** MULTIPLE COMPARTMENT FLAG: **NO**
TANK ID: **1** REGISTRATION DATE: **10/08/2001**
INSTALLATION DATE: **09/01/2001** STATUS BEGIN DATE: **09/01/2001**
TANK CAPACITY (GAL): **8000** REGULATORY STATUS: **FULLY REGULATED**
STATUS: **IN USE** SUBSTANCES: **GASOLINE**

MATERIAL OF CONSTRUCTION

STEEL: **YES** CORRUGATED METAL: **NO**
FIBERGLASS: **NO** CONCRETE: **NO**
ALUMINIUM: **NO**

CONTAINMENT

EARTHEN DIKE: **NO** CONCRETE: **YES**
CONTAINMENT LINER: **NO** NONE: **NO**
STAGE I VAPOR RECOVERY: **NOT REPORTED**
STAGE I INSTALLATION DATE: **NOT REPORTED**

AST ID #: **198532** MULTIPLE COMPARTMENT FLAG: **NO**
TANK ID: **2** REGISTRATION DATE: **10/08/2001**
INSTALLATION DATE: **09/01/2001** STATUS BEGIN DATE: **09/01/2001**
TANK CAPACITY (GAL): **8000** REGULATORY STATUS: **FULLY REGULATED**
STATUS: **IN USE** SUBSTANCES: **DIESEL**

MATERIAL OF CONSTRUCTION

STEEL: **YES** CORRUGATED METAL: **NO**
FIBERGLASS: **NO** CONCRETE: **NO**
ALUMINIUM: **NO**

CONTAINMENT

EARTHEN DIKE: **NO** CONCRETE: **YES**
CONTAINMENT LINER: **NO** NONE: **NO**
STAGE I VAPOR RECOVERY: **NOT REPORTED**
STAGE I INSTALLATION DATE: **NOT REPORTED**

Back to Report Summary

Petroleum Storage Tanks (PST)

MAP ID# 19

Distance from Property: 0.068 mi. (359 ft.) W
Elevation: 517 ft.

FACILITY INFORMATION

ID#: **8646**
NAME: **PHILIP SCOTT**
ADDRESS: **515 E MAIN ST**
QUINLAN, TX 75474
COUNTY: **HUNT**
REGION: **4**
TYPE: **UNKNOWN**
BEGIN DATE: **08/31/1987**
STATUS: **INACTIVE**
EXEMPT STATUS: **NO**
RECORDS OFF-SITE: **NO**
NUMBER OF ACTIVE UNDERGROUND TANKS: **NOT REPORTED**
NUMBER OF ACTIVE ABOVEGROUND TANKS: **NOT REPORTED**

APPLICATION INFORMATION:

RECEIVED DATE ON EARLIEST REGISTRATION FORM: **05/08/1986**
SIGNATURE DATE ON EARLIEST REGISTRATION FORM: **05/02/1986**
SIGNATURE NAME & TITLE: **T W BORDERS, PRES**
ENFORCEMENT ACTION DATE: **NOT REPORTED**

CONTACT INFORMATION

NAME: **PHILIP SCOTT**
TITLE: **NOT REPORTED**
ORGANIZATION: **PHILIP SCOTT**
MAIL ADDRESS: **MAILING ADDRESS NOT REPORTED**
CITY NOT REPORTED
PHONE: **(214) 7716301 0**

OWNER

OWNER NUMBER: **CN600817381**
NAME: **SCOTT PHILIP**
CONTACT ADDRESS: **OWNER ADDRESS NOT REPORTED**
CITY NOT REPORTED
TYPE: **ORGANIZATION**
BEGIN DATE: **11/01/1992**
CONTACT ROLE: **NOT REPORTED**
CONTACT NAME: **NOT REPORTED**
CONTACT TITLE: **NOT REPORTED**
ORGANIZATION: **NOT REPORTED**
PHONE: **NOT REPORTED**
FAX: **NOT REPORTED**
EMAIL: **NOT REPORTED**

OPERATOR

NO OPERATOR INFORMATION REPORTED

SELF-CERTIFICATION

-NO SELF-CERTIFICATION INFORMATION REPORTED-

CONSTRUCTION NOTIFICATION

NO CONSTRUCTION NOTIFICATION DATA REPORTED FOR THIS FACILITY

UNDERGROUND STORAGE TANK

TANK ID: **1**
INSTALLATION DATE: **01/01/1980**
TANK CAPACITY (GAL): **2000**
NUMBER OF COMPARTMENTS: **1**
REGISTRATION DATE: **05/08/1986**
EMPTY TANK: **NOT EMPTY**

STATUS: **REMOVED FROM GROUND**
STATUS BEGIN DATE: **06/11/1997**
INTERNAL PROTECTION DATE: **NOT REPORTED**
REGULATORY STATUS: **FULLY REGULATED**
TANK DESIGN SINGLE WALL: **NO**
TANK DESIGN DOUBLE WALL: **NO**
PIPE DESIGN SINGLE WALL: **NO**
PIPE DESIGN DOUBLE WALL: **NO**

TANK DETAILS

MATERIAL:
STEEL
CORROSION PROTECTION:
NOT REPORTED
EXTERNAL CONTAINMENT:
NOT REPORTED
TANK COMPLIANCE FLAG
CORROSION PROTECTION COMPLIANCE FLAG: **NO**
CORROSION PROTECTION VARIANCE: **NO VARIANCE**

COMPARTMENT DETAILS

UST COMPARTMENT ID: **153540**
TANK ID: **1**
COMPARTMENT LETTER: **A**
SUBSTANCES: **GASOLINE**
OTHER SUBSTANCES: **NOT REPORTED**
CAPACITY (GAL): **2000**
COMPARTMENT RELEASE DETECTION: **NOT REPORTED**
SPILL CONTAINMENT AND OVERFILL PREVENTION: **NOT REPORTED**

PIPING SYSTEMS

MATERIAL: **NOT REPORTED**
CORROSION PROTECTION: **NOT REPORTED**
EXTERNAL CONTAINMENT: **NOT REPORTED**
CONNECTORS & VALVES:
NOT REPORTED
PIPING RELEASE DETECTION:
NOT REPORTED
PIPE COMPLIANCE FLAG
CORROSION PROTECTION COMPLIANCE FLAG: **NO**
CORROSION PROTECTION VARIANCE: **NO VARIANCE**

TANK ID: **2**
NUMBER OF COMPARTMENTS: **1**
INSTALLATION DATE: **01/01/1980**
REGISTRATION DATE: **05/08/1986**
TANK CAPACITY (GAL): **2000**
EMPTY TANK: **NOT EMPTY**
STATUS: **REMOVED FROM GROUND**
STATUS BEGIN DATE: **06/11/1997**
INTERNAL PROTECTION DATE: **NOT REPORTED**
REGULATORY STATUS: **FULLY REGULATED**
TANK DESIGN SINGLE WALL: **NO**
TANK DESIGN DOUBLE WALL: **NO**
PIPE DESIGN SINGLE WALL: **NO**
PIPE DESIGN DOUBLE WALL: **NO**

TANK DETAILS

MATERIAL:
STEEL
CORROSION PROTECTION:

NOT REPORTED
EXTERNAL CONTAINMENT:
NOT REPORTED
TANK COMPLIANCE FLAG
CORROSION PROTECTION COMPLIANCE FLAG: **NO**
CORROSION PROTECTION VARIANCE: **NO VARIANCE**
COMPARTMENT DETAILS
UST COMPARTMENT ID: **153539**
TANK ID: **2**
COMPARTMENT LETTER: **A**
SUBSTANCES: **GASOLINE**
OTHER SUBSTANCES: **NOT REPORTED**
CAPACITY (GAL): **2000**
COMPARTMENT RELEASE DETECTION: **NOT REPORTED**
SPILL CONTAINMENT AND OVERFILL PREVENTION: **NOT REPORTED**
PIPING SYSTEMS
MATERIAL: **NOT REPORTED**
CORROSION PROTECTION: **NOT REPORTED**
EXTERNAL CONTAINMENT: **NOT REPORTED**
CONNECTORS & VALVES:
NOT REPORTED
PIPING RELEASE DETECTION:
NOT REPORTED
PIPE COMPLIANCE FLAG
CORROSION PROTECTION COMPLIANCE FLAG: **NO**
CORROSION PROTECTION VARIANCE: **NO VARIANCE**

TANK ID: **3**
NUMBER OF COMPARTMENTS: **1**
INSTALLATION DATE: **08/31/1987**
REGISTRATION DATE: **01/31/1996**
TANK CAPACITY (GAL): **NOT REPORTED**
EMPTY TANK: **NOT EMPTY**
STATUS: **REMOVED FROM GROUND**
STATUS BEGIN DATE: **06/11/1997**
INTERNAL PROTECTION DATE: **NOT REPORTED**
REGULATORY STATUS: **FULLY REGULATED**
TANK DESIGN SINGLE WALL: **NO**
TANK DESIGN DOUBLE WALL: **NO**
PIPE DESIGN SINGLE WALL: **NO**
PIPE DESIGN DOUBLE WALL: **NO**

TANK DETAILS
MATERIAL:
NOT REPORTED
CORROSION PROTECTION:
NOT REPORTED
EXTERNAL CONTAINMENT:
NOT REPORTED
TANK COMPLIANCE FLAG
CORROSION PROTECTION COMPLIANCE FLAG: **NO**
CORROSION PROTECTION VARIANCE: **NO VARIANCE**
COMPARTMENT DETAILS
UST COMPARTMENT ID: **153541**
TANK ID: **3**

COMPARTMENT LETTER: **A**
SUBSTANCES: **USED OIL**
OTHER SUBSTANCES: **NOT REPORTED**
CAPACITY (GAL): **NOT REPORTED**
COMPARTMENT RELEASE DETECTION: **NOT REPORTED**
SPILL CONTAINMENT AND OVERFILL PREVENTION: **NOT REPORTED**
PIPING SYSTEMS
MATERIAL: **NOT REPORTED**
CORROSION PROTECTION: **NOT REPORTED**
EXTERNAL CONTAINMENT: **NOT REPORTED**
CONNECTORS & VALVES:
NOT REPORTED
PIPING RELEASE DETECTION:
NOT REPORTED
PIPE COMPLIANCE FLAG
CORROSION PROTECTION COMPLIANCE FLAG: **NO**
CORROSION PROTECTION VARIANCE: **NO VARIANCE**

ABOVEGROUND STORAGE TANK INFORMATION
NO ABOVEGROUND STORAGE TANK DATA REPORTED FOR THIS FACILITY

Back to Report Summary

Petroleum Storage Tanks (PST)

MAP ID# 20

Distance from Property: 0.068 mi. (359 ft.) NW
Elevation: 552 ft.

FACILITY INFORMATION

ID#: **28836**
NAME: **WALLS TEXACO**
ADDRESS: **3002 I 30**
GREENVILLE, TX 75402
COUNTY: **HUNT**
REGION: **4**
TYPE: **UNKNOWN**
BEGIN DATE: **01/01/1981**
STATUS: **ACTIVE**
EXEMPT STATUS: **NO**
RECORDS OFF-SITE: **NO**
NUMBER OF ACTIVE UNDERGROUND TANKS: **8**
NUMBER OF ACTIVE ABOVEGROUND TANKS: **NOT REPORTED**

APPLICATION INFORMATION:

RECEIVED DATE ON EARLIEST REGISTRATION FORM: **05/08/1986**
SIGNATURE DATE ON EARLIEST REGISTRATION FORM: **05/02/1986**
SIGNATURE NAME & TITLE: **D PAUL, MKTG REP**
ENFORCEMENT ACTION DATE: **NOT REPORTED**

CONTACT INFORMATION

NAME: **W WALLS**
TITLE: **OPERATOR**
ORGANIZATION: **WALLS TEXACO**
MAIL ADDRESS: **MAILING ADDRESS NOT REPORTED**
CITY NOT REPORTED
PHONE: **(214) 4559061 0**

OWNER

OWNER NUMBER: **CN601561269**
NAME: **HORN**
CONTACT ADDRESS: **OWNER ADDRESS NOT REPORTED**
CITY NOT REPORTED
TYPE: **INDIVIDUAL**
BEGIN DATE: **08/31/1987**
CONTACT ROLE: **NOT REPORTED**
CONTACT NAME: **NOT REPORTED**
CONTACT TITLE: **NOT REPORTED**
ORGANIZATION: **NOT REPORTED**
PHONE: **NOT REPORTED**
FAX: **NOT REPORTED**
EMAIL: **NOT REPORTED**

OPERATOR

NO OPERATOR INFORMATION REPORTED

SELF-CERTIFICATION

-NO SELF-CERTIFICATION INFORMATION REPORTED-

CONSTRUCTION NOTIFICATION

NO CONSTRUCTION NOTIFICATION DATA REPORTED FOR THIS FACILITY

UNDERGROUND STORAGE TANK

TANK ID: **1**
INSTALLATION DATE: **01/01/1981**
TANK CAPACITY (GAL): **4000**
NUMBER OF COMPARTMENTS: **1**
REGISTRATION DATE: **05/08/1986**
EMPTY TANK: **NOT EMPTY**

STATUS: **TEMP OUT OF SERVICE**
STATUS BEGIN DATE: **12/31/1993**
INTERNAL PROTECTION DATE: **NOT REPORTED**
REGULATORY STATUS: **FULLY REGULATED**
TANK DESIGN SINGLE WALL: **NO**
TANK DESIGN DOUBLE WALL: **NO**
PIPE DESIGN SINGLE WALL: **NO**
PIPE DESIGN DOUBLE WALL: **NO**

TANK DETAILS

MATERIAL:
STEEL
CORROSION PROTECTION:
NOT REPORTED
EXTERNAL CONTAINMENT:
NOT REPORTED
TANK COMPLIANCE FLAG
CORROSION PROTECTION COMPLIANCE FLAG: **NO**
CORROSION PROTECTION VARIANCE: **NO VARIANCE**

COMPARTMENT DETAILS

UST COMPARTMENT ID: **77176**
TANK ID: **1**
COMPARTMENT LETTER: **A**
SUBSTANCES: **GASOLINE**
OTHER SUBSTANCES: **NOT REPORTED**
CAPACITY (GAL): **NOT REPORTED**
COMPARTMENT RELEASE DETECTION: **NOT REPORTED**
SPILL CONTAINMENT AND OVERFILL PREVENTION: **NOT REPORTED**

PIPING SYSTEMS

MATERIAL: **STEEL**
CORROSION PROTECTION: **NOT REPORTED**
EXTERNAL CONTAINMENT: **NOT REPORTED**
CONNECTORS & VALVES:
NOT REPORTED
PIPING RELEASE DETECTION:
NOT REPORTED
PIPE COMPLIANCE FLAG
CORROSION PROTECTION COMPLIANCE FLAG: **NO**
CORROSION PROTECTION VARIANCE: **NO VARIANCE**

TANK ID: **2**
NUMBER OF COMPARTMENTS: **1**
INSTALLATION DATE: **01/01/1981**
REGISTRATION DATE: **05/08/1986**
TANK CAPACITY (GAL): **4000**
EMPTY TANK: **NOT EMPTY**
STATUS: **TEMP OUT OF SERVICE**
STATUS BEGIN DATE: **12/31/1993**
INTERNAL PROTECTION DATE: **NOT REPORTED**
REGULATORY STATUS: **FULLY REGULATED**
TANK DESIGN SINGLE WALL: **NO**
TANK DESIGN DOUBLE WALL: **NO**
PIPE DESIGN SINGLE WALL: **NO**
PIPE DESIGN DOUBLE WALL: **NO**

TANK DETAILS

MATERIAL:
STEEL
CORROSION PROTECTION:

NOT REPORTED
EXTERNAL CONTAINMENT:
NOT REPORTED
TANK COMPLIANCE FLAG
CORROSION PROTECTION COMPLIANCE FLAG: **NO**
CORROSION PROTECTION VARIANCE: **NO VARIANCE**
COMPARTMENT DETAILS
UST COMPARTMENT ID: **77178**
TANK ID: **2**
COMPARTMENT LETTER: **A**
SUBSTANCES: **GASOLINE**
OTHER SUBSTANCES: **NOT REPORTED**
CAPACITY (GAL): **NOT REPORTED**
COMPARTMENT RELEASE DETECTION: **NOT REPORTED**
SPILL CONTAINMENT AND OVERFILL PREVENTION: **NOT REPORTED**
PIPING SYSTEMS
MATERIAL: **STEEL**
CORROSION PROTECTION: **NOT REPORTED**
EXTERNAL CONTAINMENT: **NOT REPORTED**
CONNECTORS & VALVES:
NOT REPORTED
PIPING RELEASE DETECTION:
NOT REPORTED
PIPE COMPLIANCE FLAG
CORROSION PROTECTION COMPLIANCE FLAG: **NO**
CORROSION PROTECTION VARIANCE: **NO VARIANCE**

TANK ID: **3**
NUMBER OF COMPARTMENTS: **1**
INSTALLATION DATE: **01/01/1981**
REGISTRATION DATE: **05/08/1986**
TANK CAPACITY (GAL): **1000**
EMPTY TANK: **NOT EMPTY**
STATUS: **TEMP OUT OF SERVICE**
STATUS BEGIN DATE: **12/31/1993**
INTERNAL PROTECTION DATE: **NOT REPORTED**
REGULATORY STATUS: **FULLY REGULATED**
TANK DESIGN SINGLE WALL: **NO**
TANK DESIGN DOUBLE WALL: **NO**
PIPE DESIGN SINGLE WALL: **NO**
PIPE DESIGN DOUBLE WALL: **NO**

TANK DETAILS
MATERIAL:
STEEL
CORROSION PROTECTION:
NOT REPORTED
EXTERNAL CONTAINMENT:
NOT REPORTED
TANK COMPLIANCE FLAG
CORROSION PROTECTION COMPLIANCE FLAG: **NO**
CORROSION PROTECTION VARIANCE: **NO VARIANCE**
COMPARTMENT DETAILS
UST COMPARTMENT ID: **77180**
TANK ID: **3**

COMPARTMENT LETTER: **A**
SUBSTANCES: **GASOLINE**
OTHER SUBSTANCES: **NOT REPORTED**
CAPACITY (GAL): **NOT REPORTED**
COMPARTMENT RELEASE DETECTION: **NOT REPORTED**
SPILL CONTAINMENT AND OVERFILL PREVENTION: **NOT REPORTED**

PIPING SYSTEMS

MATERIAL: **STEEL**
CORROSION PROTECTION: **NOT REPORTED**
EXTERNAL CONTAINMENT: **NOT REPORTED**
CONNECTORS & VALVES:
NOT REPORTED
PIPING RELEASE DETECTION:
NOT REPORTED
PIPE COMPLIANCE FLAG
CORROSION PROTECTION COMPLIANCE FLAG: **NO**
CORROSION PROTECTION VARIANCE: **NO VARIANCE**

TANK ID: **4**
NUMBER OF COMPARTMENTS: **1**
INSTALLATION DATE: **01/01/1981**
REGISTRATION DATE: **05/08/1986**
TANK CAPACITY (GAL): **1000**
EMPTY TANK: **NOT EMPTY**
STATUS: **TEMP OUT OF SERVICE**
STATUS BEGIN DATE: **12/31/1993**
INTERNAL PROTECTION DATE: **NOT REPORTED**
REGULATORY STATUS: **FULLY REGULATED**
TANK DESIGN SINGLE WALL: **NO**
TANK DESIGN DOUBLE WALL: **NO**
PIPE DESIGN SINGLE WALL: **NO**
PIPE DESIGN DOUBLE WALL: **NO**

TANK DETAILS

MATERIAL:
STEEL
CORROSION PROTECTION:
NOT REPORTED
EXTERNAL CONTAINMENT:
NOT REPORTED
TANK COMPLIANCE FLAG
CORROSION PROTECTION COMPLIANCE FLAG: **NO**
CORROSION PROTECTION VARIANCE: **NO VARIANCE**

COMPARTMENT DETAILS

UST COMPARTMENT ID: **77179**
TANK ID: **4**
COMPARTMENT LETTER: **A**
SUBSTANCES: **DIESEL**
OTHER SUBSTANCES: **NOT REPORTED**
CAPACITY (GAL): **NOT REPORTED**
COMPARTMENT RELEASE DETECTION: **NOT REPORTED**
SPILL CONTAINMENT AND OVERFILL PREVENTION: **NOT REPORTED**

PIPING SYSTEMS

MATERIAL: **STEEL**
CORROSION PROTECTION: **NOT REPORTED**

EXTERNAL CONTAINMENT: **NOT REPORTED**

CONNECTORS & VALVES:

NOT REPORTED

PIPING RELEASE DETECTION:

NOT REPORTED

PIPE COMPLIANCE FLAG

CORROSION PROTECTION COMPLIANCE FLAG: **NO**

CORROSION PROTECTION VARIANCE: **NO VARIANCE**

TANK ID: **5**
NUMBER OF COMPARTMENTS: **1**
INSTALLATION DATE: **01/01/1981**
REGISTRATION DATE: **05/08/1986**
TANK CAPACITY (GAL): **1000**
EMPTY TANK: **NOT EMPTY**
STATUS: **TEMP OUT OF SERVICE**
STATUS BEGIN DATE: **12/31/1993**
INTERNAL PROTECTION DATE: **NOT REPORTED**
REGULATORY STATUS: **FULLY REGULATED**
TANK DESIGN SINGLE WALL: **NO**
TANK DESIGN DOUBLE WALL: **NO**
PIPE DESIGN SINGLE WALL: **NO**
PIPE DESIGN DOUBLE WALL: **NO**

TANK DETAILS

MATERIAL:

STEEL

CORROSION PROTECTION:

NOT REPORTED

EXTERNAL CONTAINMENT:

NOT REPORTED

TANK COMPLIANCE FLAG

CORROSION PROTECTION COMPLIANCE FLAG: **NO**

CORROSION PROTECTION VARIANCE: **NO VARIANCE**

COMPARTMENT DETAILS

UST COMPARTMENT ID: **77177**

TANK ID: **5**

COMPARTMENT LETTER: **A**

SUBSTANCES: **DIESEL**

OTHER SUBSTANCES: **NOT REPORTED**

CAPACITY (GAL): **NOT REPORTED**

COMPARTMENT RELEASE DETECTION: **NOT REPORTED**

SPILL CONTAINMENT AND OVERFILL PREVENTION: **NOT REPORTED**

PIPING SYSTEMS

MATERIAL: **STEEL**

CORROSION PROTECTION: **NOT REPORTED**

EXTERNAL CONTAINMENT: **NOT REPORTED**

CONNECTORS & VALVES:

NOT REPORTED

PIPING RELEASE DETECTION:

NOT REPORTED

PIPE COMPLIANCE FLAG

CORROSION PROTECTION COMPLIANCE FLAG: **NO**

CORROSION PROTECTION VARIANCE: **NO VARIANCE**

TANK ID: **6**
NUMBER OF COMPARTMENTS: **1**

INSTALLATION DATE: **01/01/1971**
REGISTRATION DATE: **05/08/1986**
TANK CAPACITY (GAL): **1000**
EMPTY TANK: **NOT EMPTY**
STATUS: **TEMP OUT OF SERVICE**
STATUS BEGIN DATE: **12/31/1993**
INTERNAL PROTECTION DATE: **NOT REPORTED**
REGULATORY STATUS: **FULLY REGULATED**
TANK DESIGN SINGLE WALL: **NO**
TANK DESIGN DOUBLE WALL: **NO**
PIPE DESIGN SINGLE WALL: **NO**
PIPE DESIGN DOUBLE WALL: **NO**

TANK DETAILS

MATERIAL:
STEEL
CORROSION PROTECTION:
NOT REPORTED
EXTERNAL CONTAINMENT:
NOT REPORTED
TANK COMPLIANCE FLAG
CORROSION PROTECTION COMPLIANCE FLAG: **NO**
CORROSION PROTECTION VARIANCE: **NO VARIANCE**

COMPARTMENT DETAILS

UST COMPARTMENT ID: **77181**
TANK ID: **6**
COMPARTMENT LETTER: **A**
SUBSTANCES: **GASOLINE**
OTHER SUBSTANCES: **NOT REPORTED**
CAPACITY (GAL): **NOT REPORTED**
COMPARTMENT RELEASE DETECTION: **NOT REPORTED**
SPILL CONTAINMENT AND OVERFILL PREVENTION: **NOT REPORTED**

PIPING SYSTEMS

MATERIAL: **STEEL**
CORROSION PROTECTION: **NOT REPORTED**
EXTERNAL CONTAINMENT: **NOT REPORTED**
CONNECTORS & VALVES:
NOT REPORTED
PIPING RELEASE DETECTION:
NOT REPORTED
PIPE COMPLIANCE FLAG
CORROSION PROTECTION COMPLIANCE FLAG: **NO**
CORROSION PROTECTION VARIANCE: **NO VARIANCE**

TANK ID: **7**
NUMBER OF COMPARTMENTS: **1**
INSTALLATION DATE: **01/01/1971**
REGISTRATION DATE: **05/08/1986**
TANK CAPACITY (GAL): **1000**
EMPTY TANK: **NOT EMPTY**
STATUS: **TEMP OUT OF SERVICE**
STATUS BEGIN DATE: **01/01/1971**
INTERNAL PROTECTION DATE: **NOT REPORTED**
REGULATORY STATUS: **FULLY REGULATED**
TANK DESIGN SINGLE WALL: **NO**
TANK DESIGN DOUBLE WALL: **NO**
PIPE DESIGN SINGLE WALL: **NO**
PIPE DESIGN DOUBLE WALL: **NO**

TANK DETAILS

MATERIAL:

STEEL
CORROSION PROTECTION:
NOT REPORTED
EXTERNAL CONTAINMENT:
NOT REPORTED
TANK COMPLIANCE FLAG
CORROSION PROTECTION COMPLIANCE FLAG: **NO**
CORROSION PROTECTION VARIANCE: **NO VARIANCE**
COMPARTMENT DETAILS
UST COMPARTMENT ID: **77183**
TANK ID: **7**
COMPARTMENT LETTER: **A**
SUBSTANCES: **EMPTY**
OTHER SUBSTANCES: **NOT REPORTED**
CAPACITY (GAL): **NOT REPORTED**
COMPARTMENT RELEASE DETECTION: **NOT REPORTED**
SPILL CONTAINMENT AND OVERFILL PREVENTION: **NOT REPORTED**
PIPING SYSTEMS
MATERIAL: **STEEL**
CORROSION PROTECTION: **NOT REPORTED**
EXTERNAL CONTAINMENT: **NOT REPORTED**
CONNECTORS & VALVES:
NOT REPORTED
PIPING RELEASE DETECTION:
NOT REPORTED
PIPE COMPLIANCE FLAG
CORROSION PROTECTION COMPLIANCE FLAG: **NO**
CORROSION PROTECTION VARIANCE: **NO VARIANCE**

TANK ID: **8**
NUMBER OF COMPARTMENTS: **1**
INSTALLATION DATE: **01/01/1971**
REGISTRATION DATE: **05/08/1986**
TANK CAPACITY (GAL): **550**
EMPTY TANK: **NOT EMPTY**
STATUS: **TEMP OUT OF SERVICE**
STATUS BEGIN DATE: **01/01/1971**
INTERNAL PROTECTION DATE: **NOT REPORTED**
REGULATORY STATUS: **FULLY REGULATED**
TANK DESIGN SINGLE WALL: **NO**
TANK DESIGN DOUBLE WALL: **NO**
PIPE DESIGN SINGLE WALL: **NO**
PIPE DESIGN DOUBLE WALL: **NO**

TANK DETAILS
MATERIAL:
STEEL
CORROSION PROTECTION:
NOT REPORTED
EXTERNAL CONTAINMENT:
NOT REPORTED
TANK COMPLIANCE FLAG
CORROSION PROTECTION COMPLIANCE FLAG: **NO**
CORROSION PROTECTION VARIANCE: **NO VARIANCE**
COMPARTMENT DETAILS

Petroleum Storage Tanks (PST)

UST COMPARTMENT ID: **77182**
TANK ID: **8**
COMPARTMENT LETTER: **A**
SUBSTANCES: **USED OIL**
OTHER SUBSTANCES: **NOT REPORTED**
CAPACITY (GAL): **NOT REPORTED**
COMPARTMENT RELEASE DETECTION: **NOT REPORTED**
SPILL CONTAINMENT AND OVERFILL PREVENTION: **NOT REPORTED**

PIPING SYSTEMS

MATERIAL: **STEEL**
CORROSION PROTECTION: **NOT REPORTED**
EXTERNAL CONTAINMENT: **NOT REPORTED**
CONNECTORS & VALVES:
NOT REPORTED
PIPING RELEASE DETECTION:
NOT REPORTED
PIPE COMPLIANCE FLAG
CORROSION PROTECTION COMPLIANCE FLAG: **NO**
CORROSION PROTECTION VARIANCE: **NO VARIANCE**

ABOVEGROUND STORAGE TANK INFORMATION

NO ABOVEGROUND STORAGE TANK DATA REPORTED FOR THIS FACILITY

Back to Report Summary

Petroleum Storage Tanks (PST)

MAP ID# 21

Distance from Property: 0.069 mi. (364 ft.) E
Elevation: 512 ft.

FACILITY INFORMATION

ID#: **73965**
NAME: **BROOKSHIRE GROCERY 87**
ADDRESS: **8934 STATE HIGHWAY 34 S**
QUINLAN, TX 75474
COUNTY: **HUNT**
REGION: **4**
TYPE: **RETAIL**
BEGIN DATE: **01/03/2001**
STATUS: **ACTIVE**
EXEMPT STATUS: **NO**
RECORDS OFF-SITE: **YES**
NUMBER OF ACTIVE UNDERGROUND TANKS: **1**
NUMBER OF ACTIVE ABOVEGROUND TANKS: **NOT REPORTED**

CONTACT INFORMATION

NAME: **JEREMY SKAGGS**
TITLE: **STORE DIR**
ORGANIZATION: **BROOKSHIRE GROCERY 87**
MAIL ADDRESS: **MAILING ADDRESS NOT REPORTED**
CITY NOT REPORTED
PHONE: **(903) 3565990 0**

APPLICATION INFORMATION:

RECEIVED DATE ON EARLIEST REGISTRATION FORM: **04/17/2017**
SIGNATURE DATE ON EARLIEST REGISTRATION FORM: **03/22/2017**
SIGNATURE NAME & TITLE: **RACHEL GEE, SIGNATURE TITLE NOT REPORTED**
ENFORCEMENT ACTION DATE: **NOT REPORTED**

OWNER

OWNER NUMBER: **CN600295745**
NAME: **BROOKSHIRE GROCERY COMPANY**
CONTACT ADDRESS: **PO BOX 1411**
TYLER TX 75710
TYPE: **CORPORATION/COMPANY**
BEGIN DATE: **01/03/2001**
CONTACT ROLE: **OWNCON**
CONTACT NAME: **CARL DUGGER**
CONTACT TITLE: **NOT REPORTED**
ORGANIZATION: **BROOKSHIRE GROCERY COMPANY**
PHONE: **(214) 5343132 0**
FAX: **NOT REPORTED**
EMAIL: **NOT REPORTED**

OPERATOR

OPERATOR NUMBER: **CN600295745**
NAME: **BROOKSHIRE GROCERY COMPANY**
CONTACT ADDRESS: **1600 W SOUTHWEST LOOP 323**
TYLER TX 75701
TYPE: **CORPORATION/COMPANY**
BEGIN DATE: **01/03/2001**
CONTACT ROLE: **OPRCON**
CONTACT NAME: **DENNIS KIRK SLATER**
CONTACT TITLE: **LOGISTICS MAINTENANCE MANAGER**

ORGANIZATION: **BROOKSHIRE GROCERY COMPANY**
PHONE: **(903) 5342145 0**
FAX: **(903) 5812578**
EMAIL: **DENNISSLATER@BROOKSHIRES.COM**

SELF-CERTIFICATION

SELF-CERTIFICATION ID: **295534**
SIGNATURE DATE: **12/07/2017**
SIGNATURE NAME & TITLE: **RACHEL GEE, DIRECTOR OF FUEL OP**
FILING STATUS: **RENEWAL**
REGISTRATION FLAG: **YES**
SELF-CERTIFICATION ID: **278911**
SIGNATURE DATE: **12/09/2016**
SIGNATURE NAME & TITLE: **RACHEL GEE, DIRECTOR OF FUEL OP**
FILING STATUS: **RENEWAL**
REGISTRATION FLAG: **YES**
SELF-CERTIFICATION ID: **262293**
SIGNATURE DATE: **12/11/2015**
SIGNATURE NAME & TITLE: **RACHEL GEE, DIRECTOR OF FUEL OP**
FILING STATUS: **RENEWAL**
REGISTRATION FLAG: **YES**
SELF-CERTIFICATION ID: **245429**
SIGNATURE DATE: **12/04/2014**
SIGNATURE NAME & TITLE: **RACHEL GEE, DIRECTOR OF FUEL OPS**
FILING STATUS: **RENEWAL**
REGISTRATION FLAG: **YES**
SELF-CERTIFICATION ID: **228657**
SIGNATURE DATE: **12/19/2013**
SIGNATURE NAME & TITLE: **RACHEL GEE, DIRECTOR OF FUEL OPS**
FILING STATUS: **RENEWAL**
REGISTRATION FLAG: **YES**
SELF-CERTIFICATION ID: **196964**
SIGNATURE DATE: **12/18/2012**
SIGNATURE NAME & TITLE: **RACHEL GEE, DIR OF FUEL OPS**
FILING STATUS: **RENEWAL**
REGISTRATION FLAG: **YES**
SELF-CERTIFICATION ID: **196963**
SIGNATURE DATE: **12/11/2011**
SIGNATURE NAME & TITLE: **RACHEL GEE, DIR OF FUEL OPS**
FILING STATUS: **RENEWAL**
REGISTRATION FLAG: **YES**
SELF-CERTIFICATION ID: **196962**
SIGNATURE DATE: **12/20/2010**
SIGNATURE NAME & TITLE: **RACHEL OPS, DIR OF FUEL OPS**
FILING STATUS: **RENEWAL**
REGISTRATION FLAG: **YES**
SELF-CERTIFICATION ID: **196961**
SIGNATURE DATE: **12/23/2009**

SIGNATURE NAME & TITLE: **RACHEL GEE, FUEL OPS MGR**
FILING STATUS: **RENEWAL**
REGISTRATION FLAG: **YES**
SELF-CERTIFICATION ID: **196960**
SIGNATURE DATE: **12/24/2008**
SIGNATURE NAME & TITLE: **RACHEL GEE, FUEL OPS MGR**
FILING STATUS: **RENEWAL**
REGISTRATION FLAG: **YES**
SELF-CERTIFICATION ID: **196959**
SIGNATURE DATE: **12/18/2007**
SIGNATURE NAME & TITLE: **STEVE WIMBERLY, FUEL OPS MGR**
FILING STATUS: **RENEWAL**
REGISTRATION FLAG: **YES**
SELF-CERTIFICATION ID: **196958**
SIGNATURE DATE: **12/06/2006**
SIGNATURE NAME & TITLE: **STEVE WIMBERLY, MGR FUEL OPS**
FILING STATUS: **RENEWAL**
REGISTRATION FLAG: **YES**
SELF-CERTIFICATION ID: **196957**
SIGNATURE DATE: **12/22/2005**
SIGNATURE NAME & TITLE: **STEVE WIMBERLY, MGR OF FUEL OPERATIO**
FILING STATUS: **RENEWAL**
REGISTRATION FLAG: **YES**
SELF-CERTIFICATION ID: **196956**
SIGNATURE DATE: **12/28/2004**
SIGNATURE NAME & TITLE: **STEVE WIMBERLY, MGR OF FUEL OPS**
FILING STATUS: **RENEWAL**
REGISTRATION FLAG: **YES**
SELF-CERTIFICATION ID: **196955**
SIGNATURE DATE: **12/08/2003**
SIGNATURE NAME & TITLE: **STEVE WIMBERLY, NOT REPORTED**
FILING STATUS: **RENEWAL**
REGISTRATION FLAG: **YES**
SELF-CERTIFICATION ID: **196954**
SIGNATURE DATE: **12/18/2002**
SIGNATURE NAME & TITLE: **STEVE WIMBERLY, MARKETING MANAGER**
FILING STATUS: **RENEWAL**
REGISTRATION FLAG: **YES**
SELF-CERTIFICATION ID: **196953**
SIGNATURE DATE: **02/05/2002**
SIGNATURE NAME & TITLE: **STEVE WIMBERLY, PETRO MKTG MGR**
FILING STATUS: **RENEWAL**
REGISTRATION FLAG: **YES**
SELF-CERTIFICATION ID: **196952**
SIGNATURE DATE: **03/12/2001**
SIGNATURE NAME & TITLE: **STEVE WIMBERLY, MARKETING MGR**
FILING STATUS: **INITIAL**

REGISTRATION FLAG: **YES**

CONSTRUCTION NOTIFICATION

NOTIFICATION CONSTRUCTION ID: **19464**

APPLICATION RECEIVED DATE: **08/22/2003**

SCHEDULE CONSTRUCTION DATE: **08/22/2003**

GENERAL DESCRIPTION OF PROPOSED CONSTRUCTION:

NOT REPORTED

UNDERGROUND STORAGE TANK

TANK ID: **1**

NUMBER OF COMPARTMENTS: **2**

INSTALLATION DATE: **01/03/2001**

REGISTRATION DATE: **03/16/2001**

TANK CAPACITY (GAL): **20000**

EMPTY TANK: **NOT EMPTY**

STATUS: **IN USE**

STATUS BEGIN DATE: **01/03/2001**

INTERNAL PROTECTION DATE: **NOT REPORTED**

REGULATORY STATUS: **FULLY REGULATED**

TANK DESIGN SINGLE WALL: **YES**

TANK DESIGN DOUBLE WALL: **NO**

PIPE DESIGN SINGLE WALL: **NO**

PIPE DESIGN DOUBLE WALL: **YES**

TANK DETAILS

MATERIAL:

COMPOSITE

CORROSION PROTECTION:

COMPOSITE TANK (STEEL W/FRP EXTERNAL LAMINATE)

EXTERNAL CONTAINMENT:

NOT REPORTED

TANK COMPLIANCE FLAG

CORROSION PROTECTION COMPLIANCE FLAG: **YES**

CORROSION PROTECTION VARIANCE: **NO VARIANCE**

COMPARTMENT DETAILS

UST COMPARTMENT ID: **175224**

TANK ID: **1**

COMPARTMENT LETTER: **A**

SUBSTANCES: **GASOLINE**

OTHER SUBSTANCES: **NOT REPORTED**

CAPACITY (GAL): **15000**

COMPARTMENT RELEASE DETECTION: **AUTOMATIC TANK GAUGE TEST & INVENTORY CONTROL**

SPILL CONTAINMENT AND OVERFILL PREVENTION: **TIGHT-FILL FITTING CONTAINER/BUCKET/SUMP,FACTORY - BUILT SPILL CONTAINER/BUCKET/SUMP,FLOW RESTRICTOR VALUE**

PIPING SYSTEMS

MATERIAL: **FRP**

CORROSION PROTECTION: **FRP TANK OR PIPING (NONCORRODIBLE)**

EXTERNAL CONTAINMENT: **NOT REPORTED**

CONNECTORS & VALVES:

NOT REPORTED

PIPING RELEASE DETECTION:

ANNUAL PIPING TIGHTNESS TEST / ANNUAL ELECTRONIC MONITORING (@ 0.1 GPH),AUTO. LINE LEAK DETECTOR (3.0 GPH FOR PRESSURE PIPING)

PIPE COMPLIANCE FLAG

CORROSION PROTECTION COMPLIANCE FLAG: **YES**

CORROSION PROTECTION VARIANCE: **NO VARIANCE**

Petroleum Storage Tanks (PST)

TANK ID: **1**
NUMBER OF COMPARTMENTS: **2**
INSTALLATION DATE: **01/03/2001**
REGISTRATION DATE: **03/16/2001**
TANK CAPACITY (GAL): **20000**
EMPTY TANK: **NOT EMPTY**
STATUS: **IN USE**
STATUS BEGIN DATE: **01/03/2001**
INTERNAL PROTECTION DATE: **NOT REPORTED**
REGULATORY STATUS: **FULLY REGULATED**
TANK DESIGN SINGLE WALL: **YES**
TANK DESIGN DOUBLE WALL: **NO**
PIPE DESIGN SINGLE WALL: **NO**
PIPE DESIGN DOUBLE WALL: **YES**

TANK DETAILS

MATERIAL:
COMPOSITE
CORROSION PROTECTION:
COMPOSITE TANK (STEEL W/FRP EXTERNAL LAMINATE)
EXTERNAL CONTAINMENT:
NOT REPORTED
TANK COMPLIANCE FLAG
CORROSION PROTECTION COMPLIANCE FLAG: **YES**
CORROSION PROTECTION VARIANCE: **NO VARIANCE**

COMPARTMENT DETAILS

UST COMPARTMENT ID: **175225**
TANK ID: **1**
COMPARTMENT LETTER: **B**
SUBSTANCES: **GASOLINE**
OTHER SUBSTANCES: **NOT REPORTED**
CAPACITY (GAL): **5000**
COMPARTMENT RELEASE DETECTION: **AUTOMATIC TANK GAUGE TEST & INVENTORY CONTROL**
SPILL CONTAINMENT AND OVERFILL PREVENTION: **TIGHT-FILL FITTING CONTAINER/BUCKET/SUMP,FACTORY - BUILT SPILL CONTAINER/BUCKET/SUMP,FLOW RESTRICTOR VALUE**

PIPING SYSTEMS

MATERIAL: **FRP**
CORROSION PROTECTION: **FRP TANK OR PIPING (NONCORRODIBLE)**
EXTERNAL CONTAINMENT: **NOT REPORTED**
CONNECTORS & VALVES:
NOT REPORTED
PIPING RELEASE DETECTION:
ANNUAL PIPING TIGHTNESS TEST / ANNUAL ELECTRONIC MONITORING (@ 0.1 GPH),AUTO. LINE LEAK DETECTOR (3.0 GPH FOR PRESSURE PIPING)
PIPE COMPLIANCE FLAG
CORROSION PROTECTION COMPLIANCE FLAG: **YES**
CORROSION PROTECTION VARIANCE: **NO VARIANCE**

ABOVEGROUND STORAGE TANK INFORMATION

NO ABOVEGROUND STORAGE TANK DATA REPORTED FOR THIS FACILITY

Back to Report Summary

Leaking Petroleum Storage Tanks (LPST)

MAP ID# 22

Distance from Property: 0.07 mi. (370 ft.) E
Elevation: 511 ft.

FACILITY INFORMATION

GEOSEARCH ID: **101773**
LPST ID: **101773**
FACILITY ID: **0062455**
NAME: **WESTERN AUTO**
ADDRESS: **513 HIGHWAY 34 S**
QUINLAN, TX

LEAKING TANK DETAILS

LPST ID: **101773**
NAME: **WESTERN AUTO**
FACILITY LOCATION: **NOT REPORTED**
PRIORITY CODE: **4.2 - NO GW IMPACT NO APPARENT THREATS OR IMPACTS TO RECEPTORS**
CORRECTIVE ACTION STATUS CODE: **6A - FINAL CONCURRENCE ISSUED**
CORRECTIVE ACTION START DATE: **3/27/1992**
REPORTED DATE: **2/7/1992**
ENTERED DATE: **3/27/1992**

PRP INFORMATION

NAME: **MCCRARY, BILL**
ADDRESS: **ADDRESS NOT REPORTED**
QUINLAN TX 75474
CONTACT: **NOT REPORTED**
PHONE: **NOT REPORTED**

UNDERGROUND STORAGE TANK

TANK ID: **1**
INSTALLATION DATE: **06/01/1987**
TANK CAPACITY (GAL): **500**
STATUS: **REMOVED FROM GROUND**
INTERNAL PROTECTION DATE: **NOT REPORTED**
TANK DESIGN SINGLE WALL: **YES**
PIPE DESIGN SINGLE WALL: **YES**

NUMBER OF COMPARTMENTS: **1**
REGISTRATION DATE: **02/22/1992**
EMPTY TANK: **NOT EMPTY**
STATUS BEGIN DATE: **07/14/1992**
REGULATORY STATUS: **FULLY REGULATED**
TANK DESIGN DOUBLE WALL: **NO**
PIPE DESIGN DOUBLE WALL: **NO**

TANK DETAILS

MATERIAL:
STEEL
CORROSION PROTECTION:
NOT REPORTED
EXTERNAL CONTAINMENT:
NOT REPORTED

TANK COMPLIANCE FLAG

CORROSION PROTECTION COMPLIANCE FLAG: **NO**
CORROSION PROTECTION VARIANCE: **NO VARIANCE**

COMPARTMENT DETAILS

UST COMPARTMENT ID: **149519**
TANK ID: **1**
COMPARTMENT LETTER: **A**
SUBSTANCES: **USED OIL**
OTHER SUBSTANCES: **NOT REPORTED**
CAPACITY (GAL): **500**
COMPARTMENT RELEASE DETECTION: **NOT REPORTED**
SPILL CONTAINMENT AND OVERFILL PREVENTION: **NOT REPORTED**

PIPING SYSTEMS

MATERIAL: **STEEL**
CORROSION PROTECTION: **NOT REPORTED**
EXTERNAL CONTAINMENT: **NOT REPORTED**
CONNECTORS & VALVES:
NOT REPORTED
CORROSION PROTECTION: **NOT REPORTED**
PIPE COMPLIANCE FLAG
CORROSION PROTECTION COMPLIANCE FLAG: **NO**
CORROSION PROTECTION VARIANCE: **NO VARIANCE**

ABOVEGROUND STORAGE TANK INFORMATION

NO ABOVEGROUND STORAGE TANK DATA REPORTED FOR THIS FACILITY

Back to Report Summary

Petroleum Storage Tanks (PST)

MAP ID# 22

Distance from Property: 0.07 mi. (370 ft.) E
Elevation: 511 ft.

FACILITY INFORMATION

ID#: **62455**
NAME: **WESTERN AUTO ASSOCIATE STORE**
ADDRESS: **513 HIGHWAY 34 S**
QUINLAN, TX 75474
COUNTY: **HUNT**
REGION: **4**
TYPE: **RETAIL**
BEGIN DATE: **02/20/1992**
STATUS: **INACTIVE**
EXEMPT STATUS: **NO**
RECORDS OFF-SITE: **NO**
NUMBER OF ACTIVE UNDERGROUND TANKS: **NOT REPORTED**
NUMBER OF ACTIVE ABOVEGROUND TANKS: **NOT REPORTED**

APPLICATION INFORMATION:

RECEIVED DATE ON EARLIEST REGISTRATION FORM: **02/22/1992**
SIGNATURE DATE ON EARLIEST REGISTRATION FORM: **02/14/1992**
SIGNATURE NAME & TITLE: **BILL M MCCRARY, PRESIDENT**
ENFORCEMENT ACTION DATE: **NOT REPORTED**

CONTACT INFORMATION

NAME: **NOT REPORTED**
TITLE: **NOT REPORTED**
ORGANIZATION: **WESTERN AUTO ASSOCIATE STORE**
MAIL ADDRESS: **MAILING ADDRESS NOT REPORTED**
CITY NOT REPORTED
PHONE: **(903) 3563622 0**

OWNER

OWNER NUMBER: **CN600809438**
NAME: **MCCRARY-SMITH INC**
CONTACT ADDRESS: **OWNER ADDRESS NOT REPORTED**
CITY NOT REPORTED
TYPE: **ORGANIZATION**
BEGIN DATE: **02/20/1992**
CONTACT ROLE: **NOT REPORTED**
CONTACT NAME: **NOT REPORTED**
CONTACT TITLE: **NOT REPORTED**
ORGANIZATION: **NOT REPORTED**
PHONE: **NOT REPORTED**
FAX: **NOT REPORTED**
EMAIL: **NOT REPORTED**

OPERATOR

NO OPERATOR INFORMATION REPORTED

SELF-CERTIFICATION

-NO SELF-CERTIFICATION INFORMATION REPORTED-

CONSTRUCTION NOTIFICATION

NO CONSTRUCTION NOTIFICATION DATA REPORTED FOR THIS FACILITY

UNDERGROUND STORAGE TANK

TANK ID: **1**
INSTALLATION DATE: **06/01/1987**
TANK CAPACITY (GAL): **500**
NUMBER OF COMPARTMENTS: **1**
REGISTRATION DATE: **02/22/1992**
EMPTY TANK: **NOT EMPTY**

Petroleum Storage Tanks (PST)

STATUS: **REMOVED FROM GROUND**
STATUS BEGIN DATE: **07/14/1992**
INTERNAL PROTECTION DATE: **NOT REPORTED**
REGULATORY STATUS: **FULLY REGULATED**
TANK DESIGN SINGLE WALL: **YES**
TANK DESIGN DOUBLE WALL: **NO**
PIPE DESIGN SINGLE WALL: **YES**
PIPE DESIGN DOUBLE WALL: **NO**

TANK DETAILS

MATERIAL:
STEEL
CORROSION PROTECTION:
NOT REPORTED
EXTERNAL CONTAINMENT:
NOT REPORTED
TANK COMPLIANCE FLAG
CORROSION PROTECTION COMPLIANCE FLAG: **NO**
CORROSION PROTECTION VARIANCE: **NO VARIANCE**

COMPARTMENT DETAILS

UST COMPARTMENT ID: **149519**
TANK ID: **1**
COMPARTMENT LETTER: **A**
SUBSTANCES: **USED OIL**
OTHER SUBSTANCES: **NOT REPORTED**
CAPACITY (GAL): **500**
COMPARTMENT RELEASE DETECTION: **NOT REPORTED**
SPILL CONTAINMENT AND OVERFILL PREVENTION: **NOT REPORTED**

PIPING SYSTEMS

MATERIAL: **STEEL**
CORROSION PROTECTION: **NOT REPORTED**
EXTERNAL CONTAINMENT: **NOT REPORTED**
CONNECTORS & VALVES:
NOT REPORTED
PIPING RELEASE DETECTION:
NOT REPORTED
PIPE COMPLIANCE FLAG
CORROSION PROTECTION COMPLIANCE FLAG: **NO**
CORROSION PROTECTION VARIANCE: **NO VARIANCE**

ABOVEGROUND STORAGE TANK INFORMATION

NO ABOVEGROUND STORAGE TANK DATA REPORTED FOR THIS FACILITY

Back to Report Summary

Leaking Petroleum Storage Tanks (LPST)

MAP ID# 23

Distance from Property: 0.075 mi. (396 ft.) WNW
Elevation: 518 ft.

FACILITY INFORMATION

GEOSEARCH ID: **104361**
LPST ID: **104361**
FACILITY ID: **0025263**
NAME: **QUINLAN ISD**
ADDRESS: **421 KUYKENDALL**
QUINLAN, TX

LEAKING TANK DETAILS

LPST ID: **104361**
NAME: **QUINLAN ISD**
FACILITY LOCATION: **NOT REPORTED**
PRIORITY CODE: **4.2 - NO GW IMPACT NO APPARENT THREATS OR IMPACTS TO RECEPTORS**
CORRECTIVE ACTION STATUS CODE: **6P - FINAL PENDING WELL PLUG**
CORRECTIVE ACTION START DATE: **3/21/2001**
REPORTED DATE: **8/24/1992**
ENTERED DATE: **9/15/1992**

PRP INFORMATION

NAME: **QUINLAN I S D**
ADDRESS: **ADDRESS NOT REPORTED**
QUINLAN TX 75474
CONTACT: **NOT REPORTED**
PHONE: **NOT REPORTED**

UNDERGROUND STORAGE TANK

TANK ID: **1**
NUMBER OF COMPARTMENTS: **1**
INSTALLATION DATE: **01/01/1982**
REGISTRATION DATE: **05/08/1986**
TANK CAPACITY (GAL): **8100**
EMPTY TANK: **NOT EMPTY**
STATUS: **REMOVED FROM GROUND**
STATUS BEGIN DATE: **08/13/1992**
INTERNAL PROTECTION DATE: **NOT REPORTED**
REGULATORY STATUS: **FULLY REGULATED**
TANK DESIGN SINGLE WALL: **NO**
TANK DESIGN DOUBLE WALL: **NO**
PIPE DESIGN SINGLE WALL: **NO**
PIPE DESIGN DOUBLE WALL: **NO**

TANK DETAILS

MATERIAL:
STEEL
CORROSION PROTECTION:
NOT REPORTED
EXTERNAL CONTAINMENT:
NOT REPORTED

TANK COMPLIANCE FLAG

CORROSION PROTECTION COMPLIANCE FLAG: **NO**
CORROSION PROTECTION VARIANCE: **NO VARIANCE**

COMPARTMENT DETAILS

UST COMPARTMENT ID: **78524**
TANK ID: **1**
COMPARTMENT LETTER: **A**
SUBSTANCES: **GASOLINE**
OTHER SUBSTANCES: **NOT REPORTED**
CAPACITY (GAL): **8100**
COMPARTMENT RELEASE DETECTION: **NOT REPORTED**
SPILL CONTAINMENT AND OVERFILL PREVENTION: **NOT REPORTED**

PIPING SYSTEMS

MATERIAL: **STEEL**
CORROSION PROTECTION: **NOT REPORTED**
EXTERNAL CONTAINMENT: **NOT REPORTED**
CONNECTORS & VALVES:
NOT REPORTED
CORROSION PROTECTION: **NOT REPORTED**
PIPE COMPLIANCE FLAG
CORROSION PROTECTION COMPLIANCE FLAG: **NO**
CORROSION PROTECTION VARIANCE: **NO VARIANCE**

TANK ID: **2**
NUMBER OF COMPARTMENTS: **1**
INSTALLATION DATE: **01/01/1982**
REGISTRATION DATE: **05/08/1986**
TANK CAPACITY (GAL): **4000**
EMPTY TANK: **NOT EMPTY**
STATUS: **REMOVED FROM GROUND**
STATUS BEGIN DATE: **08/13/1992**
INTERNAL PROTECTION DATE: **NOT REPORTED**
REGULATORY STATUS: **FULLY REGULATED**
TANK DESIGN SINGLE WALL: **NO**
TANK DESIGN DOUBLE WALL: **NO**
PIPE DESIGN SINGLE WALL: **NO**
PIPE DESIGN DOUBLE WALL: **NO**

TANK DETAILS

MATERIAL:
STEEL
CORROSION PROTECTION:
NOT REPORTED
EXTERNAL CONTAINMENT:
NOT REPORTED
TANK COMPLIANCE FLAG
CORROSION PROTECTION COMPLIANCE FLAG: **NO**
CORROSION PROTECTION VARIANCE: **NO VARIANCE**

COMPARTMENT DETAILS

UST COMPARTMENT ID: **78525**
TANK ID: **2**
COMPARTMENT LETTER: **A**
SUBSTANCES: **GASOLINE**
OTHER SUBSTANCES: **NOT REPORTED**
CAPACITY (GAL): **4000**
COMPARTMENT RELEASE DETECTION: **NOT REPORTED**
SPILL CONTAINMENT AND OVERFILL PREVENTION: **NOT REPORTED**

PIPING SYSTEMS

MATERIAL: **STEEL**

CORROSION PROTECTION: **NOT REPORTED**
EXTERNAL CONTAINMENT: **NOT REPORTED**
CONNECTORS & VALVES:
NOT REPORTED
CORROSION PROTECTION: **NOT REPORTED**
PIPE COMPLIANCE FLAG
CORROSION PROTECTION COMPLIANCE FLAG: **NO**
CORROSION PROTECTION VARIANCE: **NO VARIANCE**

ABOVEGROUND STORAGE TANK INFORMATION
NO ABOVEGROUND STORAGE TANK DATA REPORTED FOR THIS FACILITY

Back to Report Summary

Petroleum Storage Tanks (PST)

MAP ID# 23

Distance from Property: 0.075 mi. (396 ft.) WNW
Elevation: 518 ft.

FACILITY INFORMATION

ID#: **25263**
NAME: **QUINLAN ISD**
ADDRESS: **421 KUYKENDALL**
QUINLAN, TX 75474
COUNTY: **HUNT**
REGION: **4**
TYPE: **OTHER**
BEGIN DATE: **10/08/1986**
STATUS: **INACTIVE**
EXEMPT STATUS: **NO**
RECORDS OFF-SITE: **NO**
NUMBER OF ACTIVE UNDERGROUND TANKS: **NOT REPORTED**
NUMBER OF ACTIVE ABOVEGROUND TANKS: **NOT REPORTED**

APPLICATION INFORMATION:

RECEIVED DATE ON EARLIEST REGISTRATION FORM: **05/08/1986**
SIGNATURE DATE ON EARLIEST REGISTRATION FORM: **04/15/1986**
SIGNATURE NAME & TITLE: **J MARTIN, ASST SUPT**
ENFORCEMENT ACTION DATE: **NOT REPORTED**

CONTACT INFORMATION

NAME: **NOT REPORTED**
TITLE: **NOT REPORTED**
ORGANIZATION: **QUINLAN ISD**
MAIL ADDRESS: **MAILING ADDRESS NOT REPORTED**
CITY NOT REPORTED
PHONE: **(214) 3563070 0**

OWNER

OWNER NUMBER: **CN600824882**
NAME: **QUINLAN I S D**
CONTACT ADDRESS: **OWNER ADDRESS NOT REPORTED**
CITY NOT REPORTED
TYPE: **OTHER GOVERNMENT**
BEGIN DATE: **10/08/1986**
CONTACT ROLE: **NOT REPORTED**
CONTACT NAME: **NOT REPORTED**
CONTACT TITLE: **NOT REPORTED**
ORGANIZATION: **NOT REPORTED**
PHONE: **NOT REPORTED**
FAX: **NOT REPORTED**
EMAIL: **NOT REPORTED**

OPERATOR

NO OPERATOR INFORMATION REPORTED

SELF-CERTIFICATION

-NO SELF-CERTIFICATION INFORMATION REPORTED-

CONSTRUCTION NOTIFICATION

NO CONSTRUCTION NOTIFICATION DATA REPORTED FOR THIS FACILITY

UNDERGROUND STORAGE TANK

TANK ID: **1**
INSTALLATION DATE: **01/01/1982**
TANK CAPACITY (GAL): **8100**
NUMBER OF COMPARTMENTS: **1**
REGISTRATION DATE: **05/08/1986**
EMPTY TANK: **NOT EMPTY**

STATUS: **REMOVED FROM GROUND**
STATUS BEGIN DATE: **08/13/1992**
INTERNAL PROTECTION DATE: **NOT REPORTED**
REGULATORY STATUS: **FULLY REGULATED**
TANK DESIGN SINGLE WALL: **NO**
TANK DESIGN DOUBLE WALL: **NO**
PIPE DESIGN SINGLE WALL: **NO**
PIPE DESIGN DOUBLE WALL: **NO**

TANK DETAILS

MATERIAL:
STEEL
CORROSION PROTECTION:
NOT REPORTED
EXTERNAL CONTAINMENT:
NOT REPORTED
TANK COMPLIANCE FLAG
CORROSION PROTECTION COMPLIANCE FLAG: **NO**
CORROSION PROTECTION VARIANCE: **NO VARIANCE**

COMPARTMENT DETAILS

UST COMPARTMENT ID: **78524**
TANK ID: **1**
COMPARTMENT LETTER: **A**
SUBSTANCES: **GASOLINE**
OTHER SUBSTANCES: **NOT REPORTED**
CAPACITY (GAL): **8100**
COMPARTMENT RELEASE DETECTION: **NOT REPORTED**
SPILL CONTAINMENT AND OVERFILL PREVENTION: **NOT REPORTED**

PIPING SYSTEMS

MATERIAL: **STEEL**
CORROSION PROTECTION: **NOT REPORTED**
EXTERNAL CONTAINMENT: **NOT REPORTED**
CONNECTORS & VALVES:
NOT REPORTED
PIPING RELEASE DETECTION:
NOT REPORTED
PIPE COMPLIANCE FLAG
CORROSION PROTECTION COMPLIANCE FLAG: **NO**
CORROSION PROTECTION VARIANCE: **NO VARIANCE**

TANK ID: **2**
NUMBER OF COMPARTMENTS: **1**
INSTALLATION DATE: **01/01/1982**
REGISTRATION DATE: **05/08/1986**
TANK CAPACITY (GAL): **4000**
EMPTY TANK: **NOT EMPTY**
STATUS: **REMOVED FROM GROUND**
STATUS BEGIN DATE: **08/13/1992**
INTERNAL PROTECTION DATE: **NOT REPORTED**
REGULATORY STATUS: **FULLY REGULATED**
TANK DESIGN SINGLE WALL: **NO**
TANK DESIGN DOUBLE WALL: **NO**
PIPE DESIGN SINGLE WALL: **NO**
PIPE DESIGN DOUBLE WALL: **NO**

TANK DETAILS

MATERIAL:
STEEL
CORROSION PROTECTION:

NOT REPORTED
EXTERNAL CONTAINMENT:
NOT REPORTED
TANK COMPLIANCE FLAG
CORROSION PROTECTION COMPLIANCE FLAG: **NO**
CORROSION PROTECTION VARIANCE: **NO VARIANCE**
COMPARTMENT DETAILS
UST COMPARTMENT ID: **78525**
TANK ID: **2**
COMPARTMENT LETTER: **A**
SUBSTANCES: **GASOLINE**
OTHER SUBSTANCES: **NOT REPORTED**
CAPACITY (GAL): **4000**
COMPARTMENT RELEASE DETECTION: **NOT REPORTED**
SPILL CONTAINMENT AND OVERFILL PREVENTION: **NOT REPORTED**
PIPING SYSTEMS
MATERIAL: **STEEL**
CORROSION PROTECTION: **NOT REPORTED**
EXTERNAL CONTAINMENT: **NOT REPORTED**
CONNECTORS & VALVES:
NOT REPORTED
PIPING RELEASE DETECTION:
NOT REPORTED
PIPE COMPLIANCE FLAG
CORROSION PROTECTION COMPLIANCE FLAG: **NO**
CORROSION PROTECTION VARIANCE: **NO VARIANCE**

ABOVEGROUND STORAGE TANK INFORMATION

NO ABOVEGROUND STORAGE TANK DATA REPORTED FOR THIS FACILITY

Back to Report Summary

Resource Conservation & Recovery Act - Generator (RCRAGR06)

MAP ID# 24

Distance from Property: 0.075 mi. (396 ft.) E
Elevation: 509 ft.

FACILITY INFORMATION

EPA ID#: **TXR000082846**
NAME: **FAMILY DOLLAR #5714**
ADDRESS: **9003 HIGHWAY 34 S**
QUINLAN, TX 75474-9455
CONTACT NAME: **KEVIN STRAIGHT**
CONTACT ADDRESS: **PO BOX 1017**
CHARLOTTE NC 28201
CONTACT PHONE: **704-708-1909**
NON-NOTIFIER: **NOT A NON-NOTIFIER**
DATE RECEIVED BY AGENCY: **02/13/2015**

OWNER TYPE: **PRIVATE**
OWNER NAME: **MIKE SWIERCINSKY**
OPERATOR TYPE: **PRIVATE**
OPERATOR NAME: **FAMILY DOLLAR STORES**

CERTIFICATION

CERTIFICATION NAME:	CERTIFICATION TITLE:	CERTIFICATION SIGNED DATE:
KEVIN STRAIGHT	**PROGRAM MGR., ENV. COMPLIANCE**	**11/13/2014**

INDUSTRY CLASSIFICATION (NAICS)
45299 - ALL OTHER GENERAL MERCHANDISE STORES

CURRENT ACTIVITY INFORMATION

GENERATOR STATUS: **CONDITIONALLY EXEMPT SMALL QUANTITY GENERATOR** LAST UPDATED DATE: **02/19/2015**
SUBJECT TO CORRECTIVE ACTION UNIVERSE: **NO**
TDSFs POTENTIALLY SUBJECT TO CORRECTIVE ACTION UNDER 3004 (u)/(v) UNIVERSE: **NO**
TDSFs ONLY SUBJECT TO CORRECTIVE ACTION UNDER DISCRETIONARY AUTHORITIES UNIVERSE: **NO**
NON TSDFs WHERE RCRA CORRECTIVE ACTION HAS BEEN IMPOSED UNIVERSE: **NO**
CORRECTIVE ACTION WORKLOAD UNIVERSE: **NO**

IMPORTER: **NO**
MIXED WASTE GENERATOR: **NO**
RECYCLER: **NO**
TRANSPORTER: **NO**
ONSITE BURNER EXEMPTION: **NO**
FURNACE EXEMPTION: **NO**
USED OIL REFINER: **NO**
USED OIL TRANSFER FACILITY: **NO**

UNDERGROUND INJECTION: **NO**
UNIVERSAL WASTE DESTINATION FACILITY: **NO**
TRANSFER FACILITY: **NO**
USED OIL FUEL BURNER: **NO**
USED OIL PROCESSOR: **NO**
USED OIL FUEL MARKETER TO BURNER: **NO**
SPECIFICATION USED OIL MARKETER: **NO**
USED OIL TRANSPORTER: **NO**

COMPLIANCE, MONITORING AND ENFORCEMENT INFORMATION

EVALUATIONS **- NO EVALUATIONS REPORTED -**
VIOLATIONS **- NO VIOLATIONS REPORTED -**
ENFORCEMENTS **- NO ENFORCEMENTS REPORTED -**

HAZARDOUS WASTE

D001	**IGNITABLE WASTE**
D004	**ARSENIC**
D005	**BARIUM**
D007	**CHROMIUM**
D008	**LEAD**

D009	**MERCURY**
D010	**SELENIUM**
D011	**SILVER**
D016	**2,4-D (2,4-DICHLOROPHENOXYACETIC ACID)**
D024	**M-CRESOL**
D035	**METHYL ETHYL KETONE**
U002	**2-PROPANONE (I)**
U002	**ACETONE (I)**

UNIVERSAL WASTE **- NO UNIVERSAL WASTE REPORTED -**

CORRECTIVE ACTION AREA **- NO CORRECTIVE ACTION AREA INFORMATION REPORTED -**

CORRECTIVE ACTION EVENT

NO CORRECTIVE ACTION EVENT(S) REPORTED

Back to Report Summary

MAP ID# 25

Distance from Property: 0.082 mi. (433 ft.) E
Elevation: 506 ft.

FACILITY INFORMATION

REGISTRATION#: **89107** EPA ID: **TXR000076349**
TNRCC ID #: **128357**
NAME: **WALMART SUPERCENTER 4215**
ADDRESS: **8801 HIGHWAY 34 S**
QUINLAN, TX 75474
CONTACT: **ROSE ARNOLD**
PHONE: **479-2778972**
BUSINESS DESCRIPTION: **WAREHOUSE CLUBS AND SUPERCENTERS**
INDUSTRIAL WASTE PERMIT #: **NOT REPORTED**
MUNICIPAL WASTE PERMIT #: **NOT REPORTED**
SIC CODE: **NOT REPORTED**
WASTE GENERATOR: **YES**
WASTE RECEIVER: **NO**
WASTE TRANSPORTER: **NO**
TRANSFER FACILITY: **NO**
MAQUILADORA (MEXICAN FACILITY): **NO**
STATUS: **ACTIVE**
AMOUNT OF WASTE GENERATED: **CONDITIONALLY EXEMPT SMALL QUANTITY GENERATOR**
GENERATOR TYPE: **NON-INDUSTRIAL AND/OR MUNICIPAL**
THIS FACILITY IS A NON-NOTIFIER
THIS FACILITY IS A STEERS REPORTER - (STATE OF TEXAS ENVIRONMENTAL ELECTRONIC REPORTING SYSTEM)
THIS FACILITY IS REQUIRED TO SUBMIT AN ANNUAL WASTE REPORT
THIS FACILITY IS INVOLVED IN RECYCLING ACTIVITIES
LAST UPDATE TO TRACS (TCEQ REGULATORY ACTIVITIES AND COMPLIANCE SYSTEM): **10/27/2017**

OWNER INFORMATION

NAME: **WAL-MART STORES TEXAS LLC**
ADDRESS: **PO BOX 8041**
BENTONVILLE, AR 72712
PHONE: **1-479-2042231**

ACTIVITIES

ACTIVITY TYPE: **UNKNOWN**
ACTIVITY DESCRIPTION: **NOT REPORTED**

WASTE

WASTE ID: **358227**
WASTE CODE STATUS: **ACTIVE**
WASTE IS RADIOACTIVE: **NO**
WASTE IS TREATED OFF SITE: **NO**
GENERATOR'S DESCRIPTION OF WASTE: **P-LISTED WASTE-NICOTINE**

WASTE ID: **328523**
WASTE CODE STATUS: **ACTIVE**
WASTE IS RADIOACTIVE: **NO**
WASTE IS TREATED OFF SITE: **YES**
GENERATOR'S DESCRIPTION OF WASTE: **PROPANE TANK CONTAINING AMMONIA**

WASTE ID: **245109**
WASTE CODE STATUS: **ACTIVE**
WASTE IS RADIOACTIVE: **NO**
WASTE IS TREATED OFF SITE: **NO**

GENERATOR'S DESCRIPTION OF WASTE: **FLAMMABLE SOLIDS. DATE OF GENERATION: 01-01-2010**

WASTE ID: **245110**
WASTE CODE STATUS: **ACTIVE**
WASTE IS RADIOACTIVE: **NO**
WASTE IS TREATED OFF SITE: **NO**
GENERATOR'S DESCRIPTION OF WASTE: **AEROSOLS. DATE OF GENERATION: 01-01-2010**

WASTE ID: **245111**
WASTE CODE STATUS: **ACTIVE**
WASTE IS RADIOACTIVE: **NO**
WASTE IS TREATED OFF SITE: **NO**
GENERATOR'S DESCRIPTION OF WASTE: **CORROSIVE LIQUIDS. DATE OF GENERATION: 01-01-2010**

WASTE ID: **245112**
WASTE CODE STATUS: **ACTIVE**
WASTE IS RADIOACTIVE: **NO**
WASTE IS TREATED OFF SITE: **NO**
GENERATOR'S DESCRIPTION OF WASTE: **FLAMMABLE LIQUIDS. DATE OF GENERATION: 01-01-2010**

WASTE ID: **245113**
WASTE CODE STATUS: **ACTIVE**
WASTE IS RADIOACTIVE: **NO**
WASTE IS TREATED OFF SITE: **NO**
GENERATOR'S DESCRIPTION OF WASTE: **LIGHTERS. DATE OF GENERATION: 01-01-2010**

WASTE ID: **245114**
WASTE CODE STATUS: **ACTIVE**
WASTE IS RADIOACTIVE: **NO**
WASTE IS TREATED OFF SITE: **NO**
GENERATOR'S DESCRIPTION OF WASTE: **OXIDIZING SOLIDS. DATE OF GENERATION: 01-01-2010**

WASTE ID: **245115**
WASTE CODE STATUS: **ACTIVE**
WASTE IS RADIOACTIVE: **NO**
WASTE IS TREATED OFF SITE: **NO**
GENERATOR'S DESCRIPTION OF WASTE: **ORGANIC PEROXIDE. DATE OF GENERATION: 01-01-2010**

WASTE ID: **245116**
WASTE CODE STATUS: **ACTIVE**
WASTE IS RADIOACTIVE: **NO**
WASTE IS TREATED OFF SITE: **NO**
GENERATOR'S DESCRIPTION OF WASTE: **TOXIC SOLIDS. DATE OF GENERATION: 01-01-2010**

WASTE ID: **245117**
WASTE CODE STATUS: **ACTIVE**
WASTE IS RADIOACTIVE: **NO**
WASTE IS TREATED OFF SITE: **NO**
GENERATOR'S DESCRIPTION OF WASTE: **TOXIC LIQUIDS. DATE OF GENERATION: 01-01-2010**

WASTE ID: **245118**
WASTE CODE STATUS: **ACTIVE**
WASTE IS RADIOACTIVE: **NO**
WASTE IS TREATED OFF SITE: **NO**

GENERATOR'S DESCRIPTION OF WASTE: **OXIDIZING LIQUIDS. DATE OF GENERATION: 01-01-2010**

WASTE ID: **250661**
WASTE CODE STATUS: **ACTIVE**
WASTE IS RADIOACTIVE: **NO**
WASTE IS TREATED OFF SITE: **NO**
GENERATOR'S DESCRIPTION OF WASTE: **P-LISTED WASTE PHARMACEUTICALS**

WASTE ID: **250662**
WASTE CODE STATUS: **ACTIVE**
WASTE IS RADIOACTIVE: **NO**
WASTE IS TREATED OFF SITE: **NO**
GENERATOR'S DESCRIPTION OF WASTE: **FLAMMABLE WASTE PHARMACEUTICALS**

Back to Report Summary

Petroleum Storage Tanks (PST)

MAP ID# 25

Distance from Property: 0.082 mi. (433 ft.) E
Elevation: 506 ft.

FACILITY INFORMATION

ID#: **78230**
NAME: **WAL-MART SUPERCENTER 4215**
ADDRESS: **251 STATE HIGHWAY 34 S**
QUINLAN, TX 75474
COUNTY: **HUNT**
REGION: **4**
TYPE: **RETAIL**
BEGIN DATE: **04/05/2006**
STATUS: **ACTIVE**
EXEMPT STATUS: **NO**
RECORDS OFF-SITE: **NO**
NUMBER OF ACTIVE UNDERGROUND TANKS: **1**
NUMBER OF ACTIVE ABOVEGROUND TANKS: **NOT REPORTED**

APPLICATION INFORMATION:

RECEIVED DATE ON EARLIEST REGISTRATION FORM: **09/29/2006**
SIGNATURE DATE ON EARLIEST REGISTRATION FORM: **09/14/2006**
SIGNATURE NAME & TITLE: **SHEILA DEARING, LICENSING ANALYST**
ENFORCEMENT ACTION DATE: **NOT REPORTED**

CONTACT INFORMATION

NAME: **NOT REPORTED**
TITLE: **NOT REPORTED**
ORGANIZATION: **NOT REPORTED**
MAIL ADDRESS: **MAILING ADDRESS NOT REPORTED**
CITY NOT REPORTED
PHONE: **NOT REPORTED**

OWNER

OWNER NUMBER: **CN603246240**
NAME: **WAL-MART STORES TEXAS LLC**
CONTACT ADDRESS: **5525 N MACARTHUR BLVD STE 400**
IRVING TX 75038
TYPE: **CORPORATION/COMPANY**
BEGIN DATE: **06/29/2007**
CONTACT ROLE: **OWNCON**
CONTACT NAME: **NOT REPORTED**
CONTACT TITLE: **NOT REPORTED**
ORGANIZATION: **WAL-MART STORES TEXAS LLC**
PHONE: **(972) 5808202 0**
FAX: **NOT REPORTED**
EMAIL: **NOT REPORTED**

OPERATOR

OPERATOR NUMBER: **CN603246240**
NAME: **WAL-MART STORES TEXAS LLC**
CONTACT ADDRESS: **508 SW 8TH ST**
BENTONVILLE AR 72712
TYPE: **CORPORATION/COMPANY**
BEGIN DATE: **06/29/2007**
CONTACT ROLE: **OPRCON**
CONTACT NAME: **MARK S GOLDSMITH**
CONTACT TITLE: **DIRECTOR EH&S COMPLIANCE**

Petroleum Storage Tanks (PST)

ORGANIZATION: **WAL-MART STORES TEXAS LLC**
PHONE: **(479) 2043314 0**
FAX: **NOT REPORTED**
EMAIL: **MARK.GOLDSMITH@WALMART.COM**

SELF-CERTIFICATION

-NO SELF-CERTIFICATION INFORMATION REPORTED-

CONSTRUCTION NOTIFICATION

NOTIFICATION CONSTRUCTION ID: **21604**
APPLICATION RECEIVED DATE: **09/29/2006**
SCHEDULE CONSTRUCTION DATE: **04/12/2006**
GENERAL DESCRIPTION OF PROPOSED CONSTRUCTION:
NOT REPORTED

UNDERGROUND STORAGE TANK

TANK ID: **1**
NUMBER OF COMPARTMENTS: **1**
INSTALLATION DATE: **04/05/2006**
REGISTRATION DATE: **09/29/2006**
TANK CAPACITY (GAL): **1000**
EMPTY TANK: **NOT EMPTY**
STATUS: **IN USE**
STATUS BEGIN DATE: **04/05/2006**
INTERNAL PROTECTION DATE: **NOT REPORTED**
REGULATORY STATUS: **WASTEWATER TREATMENT**
TANK DESIGN SINGLE WALL: **YES**
TANK DESIGN DOUBLE WALL: **NO**
PIPE DESIGN SINGLE WALL: **YES**
PIPE DESIGN DOUBLE WALL: **NO**

TANK DETAILS

MATERIAL:
FRP
CORROSION PROTECTION:
FRP TANK OR PIPING (NONCORRODIBLE)
EXTERNAL CONTAINMENT:
NOT REPORTED

TANK COMPLIANCE FLAG

CORROSION PROTECTION COMPLIANCE FLAG: **YES**
CORROSION PROTECTION VARIANCE: **NO VARIANCE**

COMPARTMENT DETAILS

UST COMPARTMENT ID: **180986**
TANK ID: **1**
COMPARTMENT LETTER: **A**
SUBSTANCES: **OIL WATER SEPARATOR**
OTHER SUBSTANCES: **NOT REPORTED**
CAPACITY (GAL): **1000**
COMPARTMENT RELEASE DETECTION: **AUTOMATIC TANK GAUGE TEST & INVENTORY CONTROL**
SPILL CONTAINMENT AND OVERFILL PREVENTION: **ALARM (SET@<=90%) W3A OR 3B**

PIPING SYSTEMS

MATERIAL: **NOT REPORTED**
CORROSION PROTECTION: **NOT REPORTED**
EXTERNAL CONTAINMENT: **NOT REPORTED**

CONNECTORS & VALVES:

NOT REPORTED
PIPING RELEASE DETECTION:
NOT REPORTED

PIPE COMPLIANCE FLAG

CORROSION PROTECTION COMPLIANCE FLAG: **NO**

CORROSION PROTECTION VARIANCE: **NO VARIANCE**

ABOVEGROUND STORAGE TANK INFORMATION

NO ABOVEGROUND STORAGE TANK DATA REPORTED FOR THIS FACILITY

Back to Report Summary

Petroleum Storage Tanks (PST)

MAP ID# 25

Distance from Property: 0.082 mi. (433 ft.) E
Elevation: 506 ft.

FACILITY INFORMATION

ID#: **78318**
NAME: **MURPHY USA 7383**
ADDRESS: **245 STATE HIGHWAY 34 S**
QUINLAN, TX 75474
COUNTY: **HUNT**
REGION: **4**
TYPE: **RETAIL**
BEGIN DATE: **10/04/2006**
STATUS: **ACTIVE**
EXEMPT STATUS: **NO**
RECORDS OFF-SITE: **NO**
NUMBER OF ACTIVE UNDERGROUND TANKS: **2**
NUMBER OF ACTIVE ABOVEGROUND TANKS: **NOT REPORTED**

APPLICATION INFORMATION:

RECEIVED DATE ON EARLIEST REGISTRATION FORM: **11/13/2006**
SIGNATURE DATE ON EARLIEST REGISTRATION FORM: **11/08/2006**
SIGNATURE NAME & TITLE: **KEVIN ROUSSEL, MGR FIELD CONST**
ENFORCEMENT ACTION DATE: **NOT REPORTED**

CONTACT INFORMATION

NAME: **NOT REPORTED**
TITLE: **NOT REPORTED**
ORGANIZATION: **MURPHY USA 7383**
MAIL ADDRESS: **MAILING ADDRESS NOT REPORTED**
CITY NOT REPORTED
PHONE: **(903) 3563083 0**

OWNER

OWNER NUMBER: **CN601187875**
NAME: **MURPHY OIL USA INC**
CONTACT ADDRESS: **200 E PEACH ST**
EL DORADO AR 71730
TYPE: **CORPORATION/COMPANY**
BEGIN DATE: **10/14/2006**
CONTACT ROLE: **OWNCON**
CONTACT NAME: **AARON GRIEB**
CONTACT TITLE: **NOT REPORTED**
ORGANIZATION: **MURPHY OIL USA INC**
PHONE: **(870) 6776116 0**
FAX: **NOT REPORTED**
EMAIL: **NOT REPORTED**

OPERATOR

OPERATOR NUMBER: **CN601187875**
NAME: **MURPHY OIL USA INC**
CONTACT ADDRESS: **200 E PEACH ST**
EL DORADO AR 71730
TYPE: **CORPORATION/COMPANY**
BEGIN DATE: **10/14/2006**
CONTACT ROLE: **OPRCON**
CONTACT NAME: **AARON GRIEB**
CONTACT TITLE: **VICE PRESIDENT**

ORGANIZATION: **MURPHY OIL USA INC**
PHONE: **(870) 8757636 0**
FAX: **(870) 8757616**
EMAIL: **BASSAM.ZIADA@MURPHYUSA.COM**

SELF-CERTIFICATION

SELF-CERTIFICATION ID: **291433**
SIGNATURE DATE: **09/05/2017**
SIGNATURE NAME & TITLE: **KRYSTAL TERRELL, LICNESE & PERMITS SP**
FILING STATUS: **RENEWAL**
REGISTRATION FLAG: **YES**
SELF-CERTIFICATION ID: **274259**
SIGNATURE DATE: **09/01/2016**
SIGNATURE NAME & TITLE: **ANNA W JONES, HSSE COORDINATOR**
FILING STATUS: **RENEWAL**
REGISTRATION FLAG: **YES**
SELF-CERTIFICATION ID: **257483**
SIGNATURE DATE: **09/08/2015**
SIGNATURE NAME & TITLE: **ANNA W JONES, HSSE COORDINATOR**
FILING STATUS: **RENEWAL**
REGISTRATION FLAG: **YES**
SELF-CERTIFICATION ID: **240035**
SIGNATURE DATE: **08/08/2014**
SIGNATURE NAME & TITLE: **ANNA W JONES, HSSE COORDINATOR**
FILING STATUS: **RENEWAL**
REGISTRATION FLAG: **YES**
SELF-CERTIFICATION ID: **223921**
SIGNATURE DATE: **08/23/2013**
SIGNATURE NAME & TITLE: **ANNA W JONES, HSSE COORDINATOR**
FILING STATUS: **RENEWAL**
REGISTRATION FLAG: **YES**
SELF-CERTIFICATION ID: **211912**
SIGNATURE DATE: **08/14/2012**
SIGNATURE NAME & TITLE: **ANNA W JONES, SR ENV SPECIALISLT**
FILING STATUS: **RENEWAL**
REGISTRATION FLAG: **YES**
SELF-CERTIFICATION ID: **211911**
SIGNATURE DATE: **08/22/2011**
SIGNATURE NAME & TITLE: **ANNA W JONES, SR ENV SPECIALIST**
FILING STATUS: **RENEWAL**
REGISTRATION FLAG: **YES**
SELF-CERTIFICATION ID: **211910**
SIGNATURE DATE: **08/03/2010**
SIGNATURE NAME & TITLE: **ANNA W JONES, SR ENV SPECIALIST**
FILING STATUS: **RENEWAL**
REGISTRATION FLAG: **YES**
SELF-CERTIFICATION ID: **211909**
SIGNATURE DATE: **08/12/2009**

SIGNATURE NAME & TITLE: **ANNA W JONES, SR. ENV SPECIALIST**
FILING STATUS: **RENEWAL**
REGISTRATION FLAG: **YES**
SELF-CERTIFICATION ID: **211908**
SIGNATURE DATE: **09/05/2008**
SIGNATURE NAME & TITLE: **ANNA W JONES, SR. ENV. SPECIALIST**
FILING STATUS: **RENEWAL**
REGISTRATION FLAG: **YES**
SELF-CERTIFICATION ID: **211907**
SIGNATURE DATE: **08/22/2007**
SIGNATURE NAME & TITLE: **ANNA W JONES, ENV SPECIALIST**
FILING STATUS: **RENEWAL**
REGISTRATION FLAG: **YES**
SELF-CERTIFICATION ID: **211906**
SIGNATURE DATE: **11/08/2006**
SIGNATURE NAME & TITLE: **KEVIN ROUSSEL, MGR FIELD CONST**
FILING STATUS: **INITIAL**
REGISTRATION FLAG: **YES**

CONSTRUCTION NOTIFICATION

NO CONSTRUCTION NOTIFICATION DATA REPORTED FOR THIS FACILITY

UNDERGROUND STORAGE TANK

TANK ID: **1**
NUMBER OF COMPARTMENTS: **1**
INSTALLATION DATE: **10/04/2006**
REGISTRATION DATE: **11/13/2006**
TANK CAPACITY (GAL): **20000**
EMPTY TANK: **NOT EMPTY**
STATUS: **IN USE**
STATUS BEGIN DATE: **10/04/2006**
INTERNAL PROTECTION DATE: **NOT REPORTED**
REGULATORY STATUS: **FULLY REGULATED**
TANK DESIGN SINGLE WALL: **NO**
TANK DESIGN DOUBLE WALL: **YES**
PIPE DESIGN SINGLE WALL: **NO**
PIPE DESIGN DOUBLE WALL: **YES**

TANK DETAILS

MATERIAL:
FRP
CORROSION PROTECTION:
FRP TANK OR PIPING (NONCORRODIBLE)
EXTERNAL CONTAINMENT:
NOT REPORTED

TANK COMPLIANCE FLAG

CORROSION PROTECTION COMPLIANCE FLAG: **YES**
CORROSION PROTECTION VARIANCE: **NO VARIANCE**

COMPARTMENT DETAILS

UST COMPARTMENT ID: **181265**
TANK ID: **1**
COMPARTMENT LETTER: **A**
SUBSTANCES: **GASOLINE**
OTHER SUBSTANCES: **NOT REPORTED**
CAPACITY (GAL): **20000**
COMPARTMENT RELEASE DETECTION: **INTERSTITIAL MONITORING WITHIN SECONDARY WALL/JACKET**
SPILL CONTAINMENT AND OVERFILL PREVENTION: **TIGHT-FILL FITTING CONTAINER/BUCKET/SUMP,FACTORY - BUILT**

SPILL CONTAINER/BUCKET/SUMP,DELIVERY SHUT-OFF VALVE,FLOW RESTRICTOR VALUE,ALARM (SET@<=90%) W3A OR 3B

PIPING SYSTEMS

MATERIAL: **FRP**

CORROSION PROTECTION: **NONMETALLIC FLEXIBLE PIPING (NONCORRODIBLE)**

EXTERNAL CONTAINMENT: **NOT REPORTED**

CONNECTORS & VALVES:

NOT REPORTED

PIPING RELEASE DETECTION:

ANNUAL PIPING TIGHTNESS TEST / ANNUAL ELECTRONIC MONITORING (@ 0.1 GPH),AUTO. LINE LEAK DETECTOR (3.0 GPH FOR PRESSURE PIPING)

PIPE COMPLIANCE FLAG

CORROSION PROTECTION COMPLIANCE FLAG: **YES**

CORROSION PROTECTION VARIANCE: **NO VARIANCE**

TANK ID: **2**

NUMBER OF COMPARTMENTS: **2**

INSTALLATION DATE: **10/04/2006**

REGISTRATION DATE: **11/13/2006**

TANK CAPACITY (GAL): **20000**

EMPTY TANK: **NOT EMPTY**

STATUS: **IN USE**

STATUS BEGIN DATE: **10/04/2006**

INTERNAL PROTECTION DATE: **NOT REPORTED**

REGULATORY STATUS: **FULLY REGULATED**

TANK DESIGN SINGLE WALL: **NO**

TANK DESIGN DOUBLE WALL: **YES**

PIPE DESIGN SINGLE WALL: **NO**

PIPE DESIGN DOUBLE WALL: **YES**

TANK DETAILS

MATERIAL:

FRP

CORROSION PROTECTION:

FRP TANK OR PIPING (NONCORRODIBLE)

EXTERNAL CONTAINMENT:

NOT REPORTED

TANK COMPLIANCE FLAG

CORROSION PROTECTION COMPLIANCE FLAG: **YES**

CORROSION PROTECTION VARIANCE: **NO VARIANCE**

COMPARTMENT DETAILS

UST COMPARTMENT ID: **181266**

TANK ID: **2**

COMPARTMENT LETTER: **A**

SUBSTANCES: **DIESEL**

OTHER SUBSTANCES: **NOT REPORTED**

CAPACITY (GAL): **12000**

COMPARTMENT RELEASE DETECTION: **INTERSTITIAL MONITORING WITHIN SECONDARY WALL/JACKET**

SPILL CONTAINMENT AND OVERFILL PREVENTION: **TIGHT-FILL FITTING CONTAINER/BUCKET/SUMP,FACTORY - BUILT**

SPILL CONTAINER/BUCKET/SUMP,DELIVERY SHUT-OFF VALVE,FLOW RESTRICTOR VALUE,ALARM (SET@<=90%) W3A OR 3B

PIPING SYSTEMS

MATERIAL: **FRP**

CORROSION PROTECTION: **NONMETALLIC FLEXIBLE PIPING (NONCORRODIBLE)**

EXTERNAL CONTAINMENT: **NOT REPORTED**

CONNECTORS & VALVES:

NOT REPORTED

PIPING RELEASE DETECTION:
ANNUAL PIPING TIGHTNESS TEST / ANNUAL ELECTRONIC MONITORING (@ 0.1 GPH),AUTO. LINE LEAK DETECTOR (3.0 GPH FOR PRESSURE PIPING)
PIPE COMPLIANCE FLAG
CORROSION PROTECTION COMPLIANCE FLAG: **YES**
CORROSION PROTECTION VARIANCE: **NO VARIANCE**

TANK ID: **2**
NUMBER OF COMPARTMENTS: **2**
INSTALLATION DATE: **10/04/2006**
REGISTRATION DATE: **11/13/2006**
TANK CAPACITY (GAL): **20000**
EMPTY TANK: **NOT EMPTY**
STATUS: **IN USE**
STATUS BEGIN DATE: **10/04/2006**
INTERNAL PROTECTION DATE: **NOT REPORTED**
REGULATORY STATUS: **FULLY REGULATED**
TANK DESIGN SINGLE WALL: **NO**
TANK DESIGN DOUBLE WALL: **YES**
PIPE DESIGN SINGLE WALL: **NO**
PIPE DESIGN DOUBLE WALL: **YES**

TANK DETAILS
MATERIAL:
FRP
CORROSION PROTECTION:
FRP TANK OR PIPING (NONCORRODIBLE)
EXTERNAL CONTAINMENT:
NOT REPORTED
TANK COMPLIANCE FLAG
CORROSION PROTECTION COMPLIANCE FLAG: **YES**
CORROSION PROTECTION VARIANCE: **NO VARIANCE**
COMPARTMENT DETAILS
UST COMPARTMENT ID: **181267**
TANK ID: **2**
COMPARTMENT LETTER: **B**
SUBSTANCES: **GASOLINE**
OTHER SUBSTANCES: **NOT REPORTED**
CAPACITY (GAL): **8000**
COMPARTMENT RELEASE DETECTION: **INTERSTITIAL MONITORING WITHIN SECONDARY WALL/JACKET**
SPILL CONTAINMENT AND OVERFILL PREVENTION: **TIGHT-FILL FITTING CONTAINER/BUCKET/SUMP,FACTORY - BUILT SPILL CONTAINER/BUCKET/SUMP,DELIVERY SHUT-OFF VALVE,FLOW RESTRICTOR VALUE,ALARM (SET@<=90%) W3A OR 3B**
PIPING SYSTEMS
MATERIAL: **FRP**
CORROSION PROTECTION: **NONMETALLIC FLEXIBLE PIPING (NONCORRODIBLE)**
EXTERNAL CONTAINMENT: **NOT REPORTED**
CONNECTORS & VALVES:
NOT REPORTED
PIPING RELEASE DETECTION:
ANNUAL PIPING TIGHTNESS TEST / ANNUAL ELECTRONIC MONITORING (@ 0.1 GPH),AUTO. LINE LEAK DETECTOR (3.0 GPH FOR PRESSURE PIPING)
PIPE COMPLIANCE FLAG
CORROSION PROTECTION COMPLIANCE FLAG: **YES**
CORROSION PROTECTION VARIANCE: **NO VARIANCE**

ABOVEGROUND STORAGE TANK INFORMATION

Petroleum Storage Tanks (PST)

NO ABOVEGROUND STORAGE TANK DATA REPORTED FOR THIS FACILITY

Back to Report Summary

Resource Conservation & Recovery Act - Generator (RCRAGR06)

MAP ID# 25

Distance from Property: 0.082 mi. (433 ft.) E
Elevation: 506 ft.

FACILITY INFORMATION

EPA ID#: **TXR000076349**
NAME: **WALMART SUPERCENTER 4215**
ADDRESS: **8801 HIGHWAY 34 S**
QUINLAN, TX 75474-9434
CONTACT NAME: **ROSE ARNOLD**
CONTACT ADDRESS: **PO BOX 8041**
BENTONVILLE AR 72712-2841
CONTACT PHONE: **479-277-8972**
NON-NOTIFIER: **NOT A NON-NOTIFIER**
DATE RECEIVED BY AGENCY: **11/30/2016**

OWNER TYPE: **PRIVATE**
OWNER NAME: **WAL-MART STORES TEXAS LLC**
OPERATOR TYPE: **PRIVATE**
OPERATOR NAME: **WAL-MART STORES TEXAS LLC**

CERTIFICATION

CERTIFICATION NAME:	CERTIFICATION TITLE:	CERTIFICATION SIGNED DATE:
ROSE ARNOLD	**SENIOR MANAGER**	**11/30/2016**
TERESA PRUITT	**SENIOR MANAGER HAZ WASTE**	**12/19/2014**
TERESA PRUITT	**SENIOR MANAGER HAZ WASTE**	**12/17/2013**
TERESA PRUITT	**ENV MGR**	**10/01/2012**
TERESA PRUITT	**ENV MGR**	**02/28/2012**
TERESA PRUITT	**SENIOR MANAGER HAZ WASTE**	**01/26/2011**
TERESA PRUITT	**ST MGR HAZARDOU**	**07/27/2010**
TERESA PRUITT	**SR MGR HAZARDOU**	**06/16/2010**
TERESA PRUITT	**HAZWASTE DIR**	**05/28/2008**
SHEILA DEARING	**LICENSING AGENT**	**08/14/2006**

INDUSTRY CLASSIFICATION (NAICS)

45291 - WAREHOUSE CLUBS AND SUPERCENTERS

CURRENT ACTIVITY INFORMATION

GENERATOR STATUS: **SMALL QUANTITY GENERATOR** LAST UPDATED DATE: **12/15/2016**
SUBJECT TO CORRECTIVE ACTION UNIVERSE: **NO**
TDSFs POTENTIALLY SUBJECT TO CORRECTIVE ACTION UNDER 3004 (u)/(v) UNIVERSE: **NO**
TDSFs ONLY SUBJECT TO CORRECTIVE ACTION UNDER DISCRETIONARY AUTHORITIES UNIVERSE: **NO**
NON TSDFs WHERE RCRA CORRECTIVE ACTION HAS BEEN IMPOSED UNIVERSE: **NO**
CORRECTIVE ACTION WORKLOAD UNIVERSE: **NO**

IMPORTER: **NO**
MIXED WASTE GENERATOR: **NO**
RECYCLER: **NO**
TRANSPORTER: **NO**
ONSITE BURNER EXEMPTION: **NO**
FURNACE EXEMPTION: **NO**
USED OIL REFINER: **NO**
USED OIL TRANSFER FACILITY: **NO**

UNDERGROUND INJECTION: **NO**
UNIVERSAL WASTE DESTINATION FACILITY: **NO**
TRANSFER FACILITY: **NO**
USED OIL FUEL BURNER: **NO**
USED OIL PROCESSOR: **NO**
USED OIL FUEL MARKETER TO BURNER: **NO**
SPECIFICATION USED OIL MARKETER: **NO**
USED OIL TRANSPORTER: **NO**

COMPLIANCE, MONITORING AND ENFORCEMENT INFORMATION

EVALUATIONS **- NO EVALUATIONS REPORTED -**

Resource Conservation & Recovery Act - Generator (RCRAGR06)

VIOLATIONS **- NO VIOLATIONS REPORTED -**

ENFORCEMENTS **- NO ENFORCEMENTS REPORTED -**

HAZARDOUS WASTE

D001	IGNITABLE WASTE
D002	CORROSIVE WASTE
D003	REACTIVE WASTE
D004	ARSENIC
D005	BARIUM
D006	CADMIUM
D007	CHROMIUM
D008	LEAD
D009	MERCURY
D010	SELENIUM
D011	SILVER
D016	2,4-D (2,4-DICHLOROPHENOXYACETIC ACID)
D018	BENZENE
D022	CHLOROFORM
D024	M-CRESOL
D026	CRESOL
D027	1,4-DICHLOROBENZENE
D035	METHYL ETHYL KETONE
D039	TETRACHLOROETHYLENE
D043	VINYL CHLORIDE
P001	2H-1-BENZOPYRAN-2-ONE, 4-HYDROXY-3-(3-OXO-1-PHENYLBUTYL)-, & SALTS, WHEN PRESENT AT CONCENTRATIONS GREATER THAN 0.3%
P001	WARFARIN, & SALTS, WHEN PRESENT AT CONCENTRATIONS GREATER THAN 0.3%
P075	NICOTINE, & SALTS
P075	PYRIDINE, 3-(1-METHYL-2-PYRROLIDINYL)-,(S)-, & SALTS
U002	2-PROPANONE (I)
U002	ACETONE (I)
U034	ACETALDEHYDE, TRICHLORO-
U034	CHLORAL
U035	BENZENEBUTANOIC ACID, 4-[BIS(2-CHLOROETHYL)AMINO]-
U035	CHLORAMBUCIL
U058	2H-1,3,2-OXAZAPHOSPHORIN-2-AMINE, N,NBIS(2-CHLOROETHYL)TETRAHYDRO-, 2-OXIDE
U058	CYCLOPHOSPHAMIDE
U072	BENZENE, 1,4-DICHLORO-
U072	P-DICHLOROBENZENE
U080	METHANE, DICHLORO-
U080	METHYLENE CHLORIDE
U089	DIETHYLSTILBESTEROL
U089	PHENOL, 4,4'-(1,2-DIETHYL-1,2-ETHENEDIYL)BIS, (E)-
U122	FORMALDEHYDE
U129	CYCLOHEXANE, 1,2,3,4,5,6-HEXACHLORO-, (1ALPHA, 2ALPHA, 3BETA, 4ALPHA, 5ALPHA, 6BETA)-
U129	LINDANE

U132	HEXACHLOROPHENE
U132	PHENOL, 2,2'-METHYLENEBIS[3,4,6-TRICHLORO-
U134	HYDROFLUORIC ACID (C,T)
U134	HYDROGEN FLUORIDE (C,T)
U150	L-PHENYLALANINE, 4-[BIS(2-CHLOROETHYL)AMINO]-
U150	MELPHALAN
U154	METHANOL (I)
U154	METHYL ALCOHOL (I)
U159	2-BUTANONE (I,T)
U159	METHYL ETHYL KETONE (MEK) (I,T)
U165	NAPHTHALENE
U182	1,3,5-TRIOXANE, 2,4,6-TRIMETHYL-
U182	PARALDEHYDE
U188	PHENOL
U200	RESERPINE
U200	YOHIMBAN-16-CARBOXYLIC ACID, 11,17-DIMETHOXY-18-[(3,4,5-TRIMETHOXYBENZOYL)OXY]-, METHYL ESTER,(3BETA, 16BETA, 17ALPHA, 18BETA, 20ALPHA)-
U205	SELENIUM SULFIDE
U205	SELENIUM SULFIDE SES2 (R,T)
U210	ETHENE, TETRACHLORO-
U240	2,4-D, SALTS & ESTERS
U240	ACETIC ACID, (2,4-DICHLOROPHENOXY)-, SALTS & ESTERS
U248	2H-1-BENZOPYRAN-2-ONE, 4-HYDROXY-3-(3-OXO-1-PHENYL-BUTYL)-, & SALTS, WHEN PRESENT AT CONCENTRATIONS OF 0.3% OR LESS
U248	WARFARIN, & SALTS, WHEN PRESENT AT CONCENTRATIONS OF 0.3% OR LESS
U249	ZINC PHOSPHIDE ZN3P2, WHEN PRESENT AT CONCENTRATIONS OF 10% OR LESS
U279	
U409	CARBAMIC ACID, [1,2-PHENYLENE BIS(IMINOCARBONOTHIOL)]BIS-, DIMETHYL ESTER
U409	THIOPHANATE-METHYL
U411	PHENOL, 2-(1-METHYLETHOXY)-, METHYLCARBAMATE
U411	PROPOXUR

UNIVERSAL WASTE **- NO UNIVERSAL WASTE REPORTED -**

CORRECTIVE ACTION AREA **- NO CORRECTIVE ACTION AREA INFORMATION REPORTED -**

CORRECTIVE ACTION EVENT

NO CORRECTIVE ACTION EVENT(S) REPORTED

Back to Report Summary

Resource Conservation & Recovery Act - Generator (RCRAGR06)

MAP ID# 26

Distance from Property: 0.089 mi. (470 ft.) E
Elevation: 538 ft.

FACILITY INFORMATION

EPA ID#: **TXR000081902**
NAME: **TRACTOR SUPPLY #429**
ADDRESS: **2703 TRADER'S RD**
GREENVILLE, TX 75402-8328
CONTACT NAME: **TREY BROWN**
CONTACT ADDRESS: **200 POWELL PLACE**
BRENTWOOD TN 37027
CONTACT PHONE: **615-440-4660**
NON-NOTIFIER: **NOT A NON-NOTIFIER**
DATE RECEIVED BY AGENCY: **07/23/2014**

OWNER TYPE: **PRIVATE**
OWNER NAME: **DPB ENTERPRISES, INC**
OPERATOR TYPE: **PRIVATE**
OPERATOR NAME: **TRACTOR SUPPLY COMPANY**

CERTIFICATION

CERTIFICATION NAME:	CERTIFICATION TITLE:	CERTIFICATION SIGNED DATE:
TREY BROWN	**RISK ANALYST**	**06/26/2014**

INDUSTRY CLASSIFICATION (NAICS)

453998 - ALL OTHER MISCELLANEOUS STORE RETAILERS (EXCEPT TOBACCO STORES)

CURRENT ACTIVITY INFORMATION

GENERATOR STATUS: **CONDITIONALLY EXEMPT SMALL QUANTITY GENERATOR** LAST UPDATED DATE: **07/30/2014**
SUBJECT TO CORRECTIVE ACTION UNIVERSE: **NO**
TDSFs POTENTIALLY SUBJECT TO CORRECTIVE ACTION UNDER 3004 (u)/(v) UNIVERSE: **NO**
TDSFs ONLY SUBJECT TO CORRECTIVE ACTION UNDER DISCRETIONARY AUTHORITIES UNIVERSE: **NO**
NON TSDFs WHERE RCRA CORRECTIVE ACTION HAS BEEN IMPOSED UNIVERSE: **NO**
CORRECTIVE ACTION WORKLOAD UNIVERSE: **NO**

IMPORTER: **NO**
MIXED WASTE GENERATOR: **NO**
RECYCLER: **NO**
TRANSPORTER: **NO**
ONSITE BURNER EXEMPTION: **NO**
FURNACE EXEMPTION: **NO**
USED OIL REFINER: **NO**
USED OIL TRANSFER FACILITY: **NO**

UNDERGROUND INJECTION: **NO**
UNIVERSAL WASTE DESTINATION FACILITY: **NO**
TRANSFER FACILITY: **NO**
USED OIL FUEL BURNER: **NO**
USED OIL PROCESSOR: **NO**
USED OIL FUEL MARKETER TO BURNER: **NO**
SPECIFICATION USED OIL MARKETER: **NO**
USED OIL TRANSPORTER: **NO**

COMPLIANCE, MONITORING AND ENFORCEMENT INFORMATION

EVALUATIONS **- NO EVALUATIONS REPORTED -**
VIOLATIONS **- NO VIOLATIONS REPORTED -**
ENFORCEMENTS **- NO ENFORCEMENTS REPORTED -**

HAZARDOUS WASTE

D001 **IGNITABLE WASTE**
D002 **CORROSIVE WASTE**

F005 **THE FOLLOWING SPENT NONHALOGENATED SOLVENTS: TOLUENE, METHYL ETHYL KETONE,CARBON DISULFIDE, ISOBUTANOL, PYRIDINE,BENZENE, 2-ETHOXYETHANOL, AND 2-NITROPROPANE; ALL SPENT SOLVENT MIXTURES/BLENDS CONTAINING, BEFORE USE, A TOTAL OF TEN PERCENT OR MORE (BY VOLUME) OF ONE OR MORE OF THE ABOVE NONHALOGENATED SOLVENTS OR THOSE SOLVENTS LISTED IN F001,F002, OR F004; AND STILL BOTTOMS FROM THE RECOVERY OF THESE SPENT SOLVENTS AND SPENT SOLVENT MIXTURES.**

UNIVERSAL WASTE **- NO UNIVERSAL WASTE REPORTED -**

CORRECTIVE ACTION AREA **- NO CORRECTIVE ACTION AREA INFORMATION REPORTED -**

CORRECTIVE ACTION EVENT

NO CORRECTIVE ACTION EVENT(S) REPORTED

Back to Report Summary

Industrial and Hazardous Waste Sites (IHW)

MAP ID# 27

Distance from Property: 0.095 mi. (502 ft.) W
Elevation: 548 ft.

FACILITY INFORMATION

REGISTRATION#: **55062** EPA ID: **NOT REPORTED**
TNRCC ID #: **19041**
NAME: **HARISON PONTIAC-BUICK**
ADDRESS: **3110 INTERSTATE HIGHWAY 30**
GREENVILLE, TX 75402
CONTACT: **ROBERT HARRISON**
PHONE: **214-4543122**
BUSINESS DESCRIPTION: **THIS REGISTRATION WAS INACTIVATED BECAUSE THIS FACILITY WAS REGISTERED PRIOR TO1994 AND NO WASTE ACTIVITY WAS REPORTED IN 1994, 1995 AND 1996.**
INDUSTRIAL WASTE PERMIT #: **NOT REPORTED**
MUNICIPAL WASTE PERMIT #: **NOT REPORTED**
SIC CODE: **NOT REPORTED**
WASTE GENERATOR: **YES**
WASTE RECEIVER: **NO**
WASTE TRANSPORTER: **NO**
TRANSFER FACILITY: **NO**
MAQUILADORA (MEXICAN FACILITY): **NO**
STATUS: **MERGED**
AMOUNT OF WASTE GENERATED: **NOT REPORTED**
GENERATOR TYPE: **NON-INDUSTRIAL AND/OR MUNICIPAL**
THIS FACILITY IS A NON-NOTIFIER
THIS FACILITY IS A STEERS REPORTER - (STATE OF TEXAS ENVIRONMENTAL ELECTRONIC REPORTING SYSTEM)
THIS FACILITY IS REQUIRED TO SUBMIT AN ANNUAL WASTE REPORT
THIS FACILITY IS INVOLVED IN RECYCLING ACTIVITIES
LAST UPDATE TO TRACS (TCEQ REGULATORY ACTIVITIES AND COMPLIANCE SYSTEM): **06/04/2010**

OWNER INFORMATION

NAME: **HARISON PONTIAC-BUICK**
ADDRESS: **NOT REPORTED**
PHONE: **NOT REPORTED**

ACTIVITIES

ACTIVITY TYPE: **UNKNOWN**
ACTIVITY DESCRIPTION: **NOT REPORTED**

WASTE

NO RECORDS

Back to Report Summary

MAP ID# 27

Distance from Property: 0.095 mi. (502 ft.) W
Elevation: 548 ft.

FACILITY INFORMATION

REGISTRATION#: **73326** EPA ID: **TXD030158661**
TNRCC ID #: **27750**
NAME: **STEVE GERARD PONTIAC BUICK GMC**
ADDRESS: **3110 I H 30**
GREENVILLE, TX 75402
CONTACT: **HELEN BERRY**
PHONE: **214-4555100**
BUSINESS DESCRIPTION: **NOT REPORTED**
INDUSTRIAL WASTE PERMIT #: **NOT REPORTED**
MUNICIPAL WASTE PERMIT #: **NOT REPORTED**
SIC CODE: **NOT REPORTED**
WASTE GENERATOR: **YES**
WASTE RECEIVER: **NO**
WASTE TRANSPORTER: **NO**
TRANSFER FACILITY: **NO**
MAQUILADORA (MEXICAN FACILITY): **NO**
STATUS: **INACTIVE**
AMOUNT OF WASTE GENERATED: **SMALL QUANTITY GENERATOR**
GENERATOR TYPE: **NON-INDUSTRIAL AND/OR MUNICIPAL**
THIS FACILITY IS A NON-NOTIFIER
THIS FACILITY IS A STEERS REPORTER - (STATE OF TEXAS ENVIRONMENTAL ELECTRONIC REPORTING SYSTEM)
THIS FACILITY IS REQUIRED TO SUBMIT AN ANNUAL WASTE REPORT
THIS FACILITY IS INVOLVED IN RECYCLING ACTIVITIES
LAST UPDATE TO TRACS (TCEQ REGULATORY ACTIVITIES AND COMPLIANCE SYSTEM): **03/11/2005**

OWNER INFORMATION

NAME: **GERARD MOTORS INC**
ADDRESS: **3110 I H 30**
GREENVILLE, TX 75402
PHONE: **1-214-4555100**

ACTIVITIES

ACTIVITY TYPE: **UNKNOWN**
ACTIVITY DESCRIPTION: **NOT REPORTED**

WASTE

WASTE ID: **139694**
WASTE CODE STATUS: **INACTIVE**
WASTE IS RADIOACTIVE: **NO**
WASTE IS TREATED OFF SITE: **YES**
GENERATOR'S DESCRIPTION OF WASTE: **SPENT SOLVENT**

WASTE ID: **139695**
WASTE CODE STATUS: **INACTIVE**
WASTE IS RADIOACTIVE: **NO**
WASTE IS TREATED OFF SITE: **YES**
GENERATOR'S DESCRIPTION OF WASTE: **PAINT WASTE**

WASTE ID: **139696**
WASTE CODE STATUS: **INACTIVE**
WASTE IS RADIOACTIVE: **NO**
WASTE IS TREATED OFF SITE: **YES**

GENERATOR'S DESCRIPTION OF WASTE: **IMMERSION CLEANER**

WASTE ID: **53996**
WASTE CODE STATUS: **INACTIVE**
WASTE IS RADIOACTIVE: **NO**
WASTE IS TREATED OFF SITE: **YES**
GENERATOR'S DESCRIPTION OF WASTE: **NOT REPORTED**

WASTE ID: **53997**
WASTE CODE STATUS: **INACTIVE**
WASTE IS RADIOACTIVE: **NO**
WASTE IS TREATED OFF SITE: **YES**
GENERATOR'S DESCRIPTION OF WASTE: **NOT REPORTED**

WASTE ID: **53998**
WASTE CODE STATUS: **INACTIVE**
WASTE IS RADIOACTIVE: **NO**
WASTE IS TREATED OFF SITE: **YES**
GENERATOR'S DESCRIPTION OF WASTE: **NOT REPORTED**

WASTE ID: **65913**
WASTE CODE STATUS: **INACTIVE**
WASTE IS RADIOACTIVE: **NO**
WASTE IS TREATED OFF SITE: **YES**
GENERATOR'S DESCRIPTION OF WASTE: **SPENT IMMERSION CLEANER**

Back to Report Summary

Petroleum Storage Tanks (PST)

MAP ID# 27

Distance from Property: 0.095 mi. (502 ft.) W
Elevation: 548 ft.

FACILITY INFORMATION

ID#: **60357**
NAME: **STEVE GERARD PONTIAC BUICK GMC**
ADDRESS: **3110 I 30**
GREENVILLE, TX 75402
COUNTY: **HUNT**
REGION: **4**
TYPE: **RETAIL**
BEGIN DATE: **10/09/1991**
STATUS: **INACTIVE**
EXEMPT STATUS: **NO**
RECORDS OFF-SITE: **NO**
NUMBER OF ACTIVE UNDERGROUND TANKS: **NOT REPORTED**
NUMBER OF ACTIVE ABOVEGROUND TANKS: **NOT REPORTED**

APPLICATION INFORMATION:

RECEIVED DATE ON EARLIEST REGISTRATION FORM: **10/07/1991**
SIGNATURE DATE ON EARLIEST REGISTRATION FORM: **10/02/1991**
SIGNATURE NAME & TITLE: **LARRY HEROLD, SERVICE MGR**
ENFORCEMENT ACTION DATE: **NOT REPORTED**

OWNER

OWNER NUMBER: **CN600244222**
NAME: **STEVE GERARD PONTIAC**
CONTACT ADDRESS: **OWNER ADDRESS NOT REPORTED**
CITY NOT REPORTED
TYPE: **ORGANIZATION**
BEGIN DATE: **10/09/1991**
CONTACT ROLE: **NOT REPORTED**
CONTACT NAME: **NOT REPORTED**
CONTACT TITLE: **NOT REPORTED**
ORGANIZATION: **NOT REPORTED**
PHONE: **NOT REPORTED**
FAX: **NOT REPORTED**
EMAIL: **NOT REPORTED**

OPERATOR

NO OPERATOR INFORMATION REPORTED

SELF-CERTIFICATION

-NO SELF-CERTIFICATION INFORMATION REPORTED-

CONSTRUCTION NOTIFICATION

NOTIFICATION CONSTRUCTION ID: **15419**
APPLICATION RECEIVED DATE: **12/19/2002**
SCHEDULE CONSTRUCTION DATE: **12/11/2002**
GENERAL DESCRIPTION OF PROPOSED CONSTRUCTION:
NOT REPORTED

CONTACT INFORMATION

NAME: **STEVE GERARD**
TITLE: **NOT REPORTED**
ORGANIZATION: **STEVE GERARD PONTIAC BUICK GMC**
MAIL ADDRESS: **MAILING ADDRESS NOT REPORTED**
CITY NOT REPORTED
PHONE: **(903) 4555100 0**

Petroleum Storage Tanks (PST)

UNDERGROUND STORAGE TANK

TANK ID: **1**
NUMBER OF COMPARTMENTS: **1**
INSTALLATION DATE: **08/31/1987**
REGISTRATION DATE: **10/07/1991**
TANK CAPACITY (GAL): **550**
EMPTY TANK: **NOT EMPTY**
STATUS: **PERM FILLED IN PLACE**
STATUS BEGIN DATE: **12/12/2002**
INTERNAL PROTECTION DATE: **NOT REPORTED**
REGULATORY STATUS: **FULLY REGULATED**
TANK DESIGN SINGLE WALL: **NO**
TANK DESIGN DOUBLE WALL: **NO**
PIPE DESIGN SINGLE WALL: **NO**
PIPE DESIGN DOUBLE WALL: **NO**

TANK DETAILS

MATERIAL:
NOT REPORTED
CORROSION PROTECTION:
NOT REPORTED
EXTERNAL CONTAINMENT:
NOT REPORTED

TANK COMPLIANCE FLAG

CORROSION PROTECTION COMPLIANCE FLAG: **NO**
CORROSION PROTECTION VARIANCE: **NO VARIANCE**

COMPARTMENT DETAILS

UST COMPARTMENT ID: **138783**
TANK ID: **1**
COMPARTMENT LETTER: **A**
SUBSTANCES: **USED OIL**
OTHER SUBSTANCES: **NOT REPORTED**
CAPACITY (GAL): **NOT REPORTED**
COMPARTMENT RELEASE DETECTION: **NOT REPORTED**
SPILL CONTAINMENT AND OVERFILL PREVENTION: **NOT REPORTED**

PIPING SYSTEMS

MATERIAL: **NOT REPORTED**
CORROSION PROTECTION: **NOT REPORTED**
EXTERNAL CONTAINMENT: **NOT REPORTED**

CONNECTORS & VALVES:

NOT REPORTED
PIPING RELEASE DETECTION:
NOT REPORTED

PIPE COMPLIANCE FLAG

CORROSION PROTECTION COMPLIANCE FLAG: **NO**
CORROSION PROTECTION VARIANCE: **NO VARIANCE**

ABOVEGROUND STORAGE TANK INFORMATION

NO ABOVEGROUND STORAGE TANK DATA REPORTED FOR THIS FACILITY

Back to Report Summary

Resource Conservation & Recovery Act - Non-Generator (RCRANGR06)

MAP ID# 27

Distance from Property: 0.095 mi. (502 ft.) W
Elevation: 548 ft.

FACILITY INFORMATION

EPA ID#: **TXD030158661**
NAME: **STEVE GERARD PONTIAC BUICK GMC**
ADDRESS: **3110 I H 30**
GREENVILLE, TX 75402

OWNER TYPE: **PRIVATE**
OWNER NAME: **STEVE GERARD PONTIAC BUICK GMC**
OPERATOR TYPE: **PRIVATE**
OPERATOR NAME: **STEVE GERARD PONTIAC BUICK GMC**

CONTACT NAME: **HELEN BERRY**
CONTACT ADDRESS: **3110 I H 30**
GREENVILLE TX 75402
CONTACT PHONE: **214-455-5100**
NON-NOTIFIER: **NOT A NON-NOTIFIER**
DATE RECEIVED BY AGENCY: **03/12/2002**

CERTIFICATION

CERTIFICATION NAME:	CERTIFICATION TITLE:	CERTIFICATION SIGNED DATE:
HELEN BERRY	**UNKNOWN**	**03/12/2002**

INDUSTRY CLASSIFICATION (NAICS) **- NO NAICS INFORMATION REPORTED -**

CURRENT ACTIVITY INFORMATION

GENERATOR STATUS: **NON-GENERATOR** LAST UPDATED DATE: **03/30/2005**
SUBJECT TO CORRECTIVE ACTION UNIVERSE: **NO**
TDSFs POTENTIALLY SUBJECT TO CORRECTIVE ACTION UNDER 3004 (u)/(v) UNIVERSE: **NO**
TDSFs ONLY SUBJECT TO CORRECTIVE ACTION UNDER DISCRETIONARY AUTHORITIES UNIVERSE: **NO**
NON TSDFs WHERE RCRA CORRECTIVE ACTION HAS BEEN IMPOSED UNIVERSE: **NO**
CORRECTIVE ACTION WORKLOAD UNIVERSE: **NO**

IMPORTER: **NO**
MIXED WASTE GENERATOR: **NO**
RECYCLER: **NO**
TRANSPORTER: **NO**
ONSITE BURNER EXEMPTION: **NO**
FURNACE EXEMPTION: **NO**
USED OIL REFINER: **NO**
USED OIL TRANSFER FACILITY: **NO**

UNDERGROUND INJECTION: **NO**
UNIVERSAL WASTE DESTINATION FACILITY: **NO**
TRANSFER FACILITY: **NO**
USED OIL FUEL BURNER: **NO**
USED OIL PROCESSOR: **NO**
USED OIL FUEL MARKETER TO BURNER: **NO**
SPECIFICATION USED OIL MARKETER: **NO**
USED OIL TRANSPORTER: **NO**

COMPLIANCE, MONITORING AND ENFORCEMENT INFORMATION

EVALUATIONS **- NO EVALUATIONS REPORTED -**
VIOLATIONS **- NO VIOLATIONS REPORTED -**
ENFORCEMENTS **- NO ENFORCEMENTS REPORTED -**

HAZARDOUS WASTE

D000
D001 **IGNITABLE WASTE**
D002 **CORROSIVE WASTE**
D006 **CADMIUM**
D007 **CHROMIUM**

D008	LEAD
D018	BENZENE
D021	CHLOROBENZENE
D027	1,4-DICHLOROBENZENE
D039	TETRACHLOROETHYLENE
D040	TRICHLORETHYLENE
F002	THE FOLLOWING SPENT HALOGENATED SOLVENTS: TETRACHLOROETHYLENE, METHYLENE CHLORIDE,TRICHLOROETHYLENE, 1,1,1-TRICHLOROETHANE,CHLOROBENZENE, 1,1,2-TRICHLORO-1,2,2-TRIFLUOROETHANE, ORTHO-DICHLOROBENZENE, TRICHLOROFLUOROMETHANE, AND 1,1,2, TRICHLOROETHANE; ALL SPENT SOLVENT MIXTURES/BLENDS CONTAINING, BEFORE USE, A TOTAL OF TEN PERCENT OR MORE (BY VOLUME) OF ONE OR MORE OF THE ABOVE HALOGENATED SOLVENTS OR THOSE SOLVENTS LISTED IN F001,F004, AND F005; AND STILL BOTTOMS FROM THE RECOVERY OF THESE SPENT SOLVENTS AND SPENT SOLVENT MIXTURES.
F003	THE FOLLOWING SPENT NON-HALOGENATED SOLVENTS: XYLENE, ACETONE, ETHYL ACETATE, ETHYL BENZENE, ETHYL ETHER, METHYL ISOBUTYL KETONE, N-BUTYL ALCOHOL, CYCLOHEXANONE, AND METHANOL; ALL SPENT SOLVENT MIXTURES/BLENDS CONTAINING, BEFORE USE, ONLY THE ABOVE SPENT NONHALOGENATED SOLVENTS; AND ALL SPENT SOLVENT MIXTURES/BLENDS CONTAINING, BEFORE USE, ONE OR MORE OF THE ABOVE NONHALOGENATED SOLVENTS, AND A TOTAL OF TEN PERCENT OR MORE (BY VOLUME) OF ONE OR MORE OF THOSE SOLVENTS LISTED IN F001, F002, F004, AND F005; AND STILL BOTTOMS FROM THE RECOVERY OF THESE SPENT SOLVENTS AND SPENT SOLVENT MIXTURES.
F004	THE FOLLOWING SPENT NONHALOGENATED SOLVENTS: CRESOLS, CRESYLIC ACID, AND NITROBENZENE; AND THE STILL BOTTOMS FROM THE RECOVERY OF THESE SOLVENTS; ALL SPENT SOLVENT MIXTURES/BLENDS CONTAINING, BEFORE USE, A TOTAL OF TEN PERCENT OR MORE (BY VOLUME) OF ONE OR MORE OF THE ABOVE NONHALOGENATED SOLVENTS OR THOSE SOLVENTS LISTED IN F001,F002, AND F005; AND STILL BOTTOMS FROM THE RECOVERY OF THESE SPENT SOLVENTS AND SPENT SOLVENT MIXTURES.
F005	THE FOLLOWING SPENT NONHALOGENATED SOLVENTS: TOLUENE, METHYL ETHYL KETONE,CARBON DISULFIDE, ISOBUTANOL, PYRIDINE,BENZENE, 2-ETHOXYETHANOL, AND 2-NITROPROPANE; ALL SPENT SOLVENT MIXTURES/BLENDS CONTAINING, BEFORE USE, A TOTAL OF TEN PERCENT OR MORE (BY VOLUME) OF ONE OR MORE OF THE ABOVE NONHALOGENATED SOLVENTS OR THOSE SOLVENTS LISTED IN F001,F002, OR F004; AND STILL BOTTOMS FROM THE RECOVERY OF THESE SPENT SOLVENTS AND SPENT SOLVENT MIXTURES.

UNIVERSAL WASTE **- NO UNIVERSAL WASTE REPORTED -**

CORRECTIVE ACTION AREA **- NO CORRECTIVE ACTION AREA INFORMATION REPORTED -**

CORRECTIVE ACTION EVENT

NO CORRECTIVE ACTION EVENT(S) REPORTED

Back to Report Summary

Industrial and Hazardous Waste Sites (IHW)

MAP ID# 28

Distance from Property: 0.122 mi. (644 ft.) ENE
Elevation: 545 ft.

FACILITY INFORMATION

REGISTRATION#: **39563** EPA ID: **NOT REPORTED**
TNRCC ID #: **16064**
NAME: **DALLAS SPECIALTY & MANUFACTURING**
ADDRESS: **174 COUNTY ROAD 3318**
GREENVILLE, TX 75402
CONTACT: **PHIL BELLIVEAU**
PHONE: **903-8833689**
BUSINESS DESCRIPTION: **NOT REPORTED**
INDUSTRIAL WASTE PERMIT #: **NOT REPORTED**
MUNICIPAL WASTE PERMIT #: **NOT REPORTED**
SIC CODE: **NOT REPORTED**
WASTE GENERATOR: **YES**
WASTE RECEIVER: **NO**
WASTE TRANSPORTER: **NO**
TRANSFER FACILITY: **NO**
MAQUILADORA (MEXICAN FACILITY): **NO**
STATUS: **INACTIVE**
AMOUNT OF WASTE GENERATED: **NOT REPORTED**
GENERATOR TYPE: **NOT REPORTED**
THIS FACILITY IS A NON-NOTIFIER
THIS FACILITY IS A STEERS REPORTER - (STATE OF TEXAS ENVIRONMENTAL ELECTRONIC REPORTING SYSTEM)
THIS FACILITY IS REQUIRED TO SUBMIT AN ANNUAL WASTE REPORT
THIS FACILITY IS INVOLVED IN RECYCLING ACTIVITIES
LAST UPDATE TO TRACS (TCEQ REGULATORY ACTIVITIES AND COMPLIANCE SYSTEM): **04/21/2004**

OWNER INFORMATION

NAME: **DAL-TEX SPECIALTY & MANUFACTURING CO**
ADDRESS: **11221 N STEMMONS FWY**
DALLAS, TX 75229
PHONE: **1-214-2419200**

ACTIVITIES

ACTIVITY TYPE: **UNKNOWN**
ACTIVITY DESCRIPTION: **NOT REPORTED**

WASTE

WASTE ID: **42843**
WASTE CODE STATUS: **INACTIVE**
WASTE IS RADIOACTIVE: **NO**
WASTE IS TREATED OFF SITE: **NO**
GENERATOR'S DESCRIPTION OF WASTE: **NOT REPORTED**

WASTE ID: **42844**
WASTE CODE STATUS: **INACTIVE**
WASTE IS RADIOACTIVE: **NO**
WASTE IS TREATED OFF SITE: **YES**
GENERATOR'S DESCRIPTION OF WASTE: **NOT REPORTED**

Back to Report Summary

MAP ID# 29

Distance from Property: 0.122 mi. (644 ft.) NNE
Elevation: 554 ft.

FACILITY INFORMATION

REGISTRATION#: **85315** EPA ID: **TXR000023994**
TNRCC ID #: **106319**
NAME: **JOE GIBSON OLDS CADILLAC**
ADDRESS: **6901 WESLEY ST**
GREENVILLE, TX 75402
CONTACT: **RICHARD BARKER**
PHONE: **903-4559111**
BUSINESS DESCRIPTION: **AUTOMOTIVE PAINT & BODY**
INDUSTRIAL WASTE PERMIT #: **NOT REPORTED**
MUNICIPAL WASTE PERMIT #: **NOT REPORTED**
SIC CODE: **NOT REPORTED**
WASTE GENERATOR: **YES**
WASTE RECEIVER: **NO**
WASTE TRANSPORTER: **NO**
TRANSFER FACILITY: **NO**
MAQUILADORA (MEXICAN FACILITY): **NO**
STATUS: **INACTIVE**
AMOUNT OF WASTE GENERATED: **CONDITIONALLY EXEMPT SMALL QUANTITY GENERATOR**
GENERATOR TYPE: **NON-INDUSTRIAL AND/OR MUNICIPAL**
THIS FACILITY IS A NON-NOTIFIER
THIS FACILITY IS A STEERS REPORTER - (STATE OF TEXAS ENVIRONMENTAL ELECTRONIC REPORTING SYSTEM)
THIS FACILITY IS REQUIRED TO SUBMIT AN ANNUAL WASTE REPORT
THIS FACILITY IS INVOLVED IN RECYCLING ACTIVITIES
LAST UPDATE TO TRACS (TCEQ REGULATORY ACTIVITIES AND COMPLIANCE SYSTEM): **10/07/2003**

OWNER INFORMATION

NAME: **GIBSON AUTOMOTIVE INC**
ADDRESS: **PO BOX 1058**
GREENVILLE, TX 75403
PHONE: **1-903-4559111**

ACTIVITIES

ACTIVITY TYPE: **UNKNOWN**
ACTIVITY DESCRIPTION: **NOT REPORTED**

WASTE

WASTE ID: **167844**
WASTE CODE STATUS: **INACTIVE**
WASTE IS RADIOACTIVE: **NO**
WASTE IS TREATED OFF SITE: **YES**
GENERATOR'S DESCRIPTION OF WASTE: **FROM CLEANING PARTS IN PETROLEUM NAPHTHA**

WASTE ID: **163051**
WASTE CODE STATUS: **INACTIVE**
WASTE IS RADIOACTIVE: **NO**
WASTE IS TREATED OFF SITE: **YES**
GENERATOR'S DESCRIPTION OF WASTE: **WASTE SPENT AUTOMOTIVE STYLE PAINT (WASTE PAINT) - GUN CLEANER CLEANUP FROM AUT**

WASTE ID: **311563**
WASTE CODE STATUS: **NOT REPORTED**
WASTE IS RADIOACTIVE: **NO**

WASTE IS TREATED OFF SITE: **NO**
GENERATOR'S DESCRIPTION OF WASTE: **NOT REPORTED**

WASTE ID: **311564**
WASTE CODE STATUS: **NOT REPORTED**
WASTE IS RADIOACTIVE: **NO**
WASTE IS TREATED OFF SITE: **NO**
GENERATOR'S DESCRIPTION OF WASTE: **NOT REPORTED**

Back to Report Summary

Petroleum Storage Tanks (PST)

MAP ID# 29

Distance from Property: 0.122 mi. (644 ft.) NNE
Elevation: 554 ft.

FACILITY INFORMATION

ID#: **13808**
NAME: **JOE GIBSON OLDSMOBILE-CADILLAC I**
ADDRESS: **6911 WESLEY ST**
GREENVILLE, TX 75402
COUNTY: **HUNT**
REGION: **4**
TYPE: **RETAIL**
BEGIN DATE: **02/04/1987**
STATUS: **INACTIVE**
EXEMPT STATUS: **NO**
RECORDS OFF-SITE: **NO**
NUMBER OF ACTIVE UNDERGROUND TANKS: **NOT REPORTED**
NUMBER OF ACTIVE ABOVEGROUND TANKS: **NOT REPORTED**

APPLICATION INFORMATION:

RECEIVED DATE ON EARLIEST REGISTRATION FORM: **05/08/1986**
SIGNATURE DATE ON EARLIEST REGISTRATION FORM: **04/18/1986**
SIGNATURE NAME & TITLE: **R K SMOLLER, MKT ENGR**
ENFORCEMENT ACTION DATE: **NOT REPORTED**

CONTACT INFORMATION

NAME: **NOT REPORTED**
TITLE: **NOT REPORTED**
ORGANIZATION: **JOE GIBSON OLDSMOBILE-CADILLAC I**
MAIL ADDRESS: **MAILING ADDRESS NOT REPORTED**
CITY NOT REPORTED
PHONE: **(903) 4559111 0**

OWNER

OWNER NUMBER: **CN601167133**
NAME: **GIBSON AUTOMOTIVE INC**
CONTACT ADDRESS: **OWNER ADDRESS NOT REPORTED**
CITY NOT REPORTED
TYPE: **ORGANIZATION**
BEGIN DATE: **02/04/1987**
CONTACT ROLE: **NOT REPORTED**
CONTACT NAME: **NOT REPORTED**
CONTACT TITLE: **NOT REPORTED**
ORGANIZATION: **NOT REPORTED**
PHONE: **NOT REPORTED**
FAX: **NOT REPORTED**
EMAIL: **NOT REPORTED**

OPERATOR

NO OPERATOR INFORMATION REPORTED

SELF-CERTIFICATION

-NO SELF-CERTIFICATION INFORMATION REPORTED-

CONSTRUCTION NOTIFICATION

NO CONSTRUCTION NOTIFICATION DATA REPORTED FOR THIS FACILITY

UNDERGROUND STORAGE TANK

TANK ID: **0372385**
INSTALLATION DATE: **01/01/1971**
TANK CAPACITY (GAL): **550**
NUMBER OF COMPARTMENTS: **1**
REGISTRATION DATE: **05/08/1986**
EMPTY TANK: **NOT EMPTY**

STATUS: **REMOVED FROM GROUND**
STATUS BEGIN DATE: **12/29/1998**
INTERNAL PROTECTION DATE: **NOT REPORTED**
REGULATORY STATUS: **FULLY REGULATED**
TANK DESIGN SINGLE WALL: **NO**
TANK DESIGN DOUBLE WALL: **NO**
PIPE DESIGN SINGLE WALL: **NO**
PIPE DESIGN DOUBLE WALL: **NO**

TANK DETAILS

MATERIAL:
STEEL
CORROSION PROTECTION:
NOT REPORTED
EXTERNAL CONTAINMENT:
NOT REPORTED
TANK COMPLIANCE FLAG
CORROSION PROTECTION COMPLIANCE FLAG: **NO**
CORROSION PROTECTION VARIANCE: **NO VARIANCE**

COMPARTMENT DETAILS

UST COMPARTMENT ID: **145308**
TANK ID: **0372385**
COMPARTMENT LETTER: **A**
SUBSTANCES: **NOT REPORTED**
OTHER SUBSTANCES: **NOT REPORTED**
CAPACITY (GAL): **550**
COMPARTMENT RELEASE DETECTION: **NOT REPORTED**
SPILL CONTAINMENT AND OVERFILL PREVENTION: **NOT REPORTED**

PIPING SYSTEMS

MATERIAL: **STEEL**
CORROSION PROTECTION: **NOT REPORTED**
EXTERNAL CONTAINMENT: **NOT REPORTED**
CONNECTORS & VALVES:
NOT REPORTED
PIPING RELEASE DETECTION:
NOT REPORTED
PIPE COMPLIANCE FLAG
CORROSION PROTECTION COMPLIANCE FLAG: **NO**
CORROSION PROTECTION VARIANCE: **NO VARIANCE**

TANK ID: **0372392**
NUMBER OF COMPARTMENTS: **1**
INSTALLATION DATE: **01/01/1971**
REGISTRATION DATE: **05/08/1986**
TANK CAPACITY (GAL): **10000**
EMPTY TANK: **NOT EMPTY**
STATUS: **REMOVED FROM GROUND**
STATUS BEGIN DATE: **01/26/1999**
INTERNAL PROTECTION DATE: **NOT REPORTED**
REGULATORY STATUS: **FULLY REGULATED**
TANK DESIGN SINGLE WALL: **NO**
TANK DESIGN DOUBLE WALL: **NO**
PIPE DESIGN SINGLE WALL: **NO**
PIPE DESIGN DOUBLE WALL: **NO**

TANK DETAILS

MATERIAL:
STEEL
CORROSION PROTECTION:

NOT REPORTED
EXTERNAL CONTAINMENT:
NOT REPORTED
TANK COMPLIANCE FLAG
CORROSION PROTECTION COMPLIANCE FLAG: **NO**
CORROSION PROTECTION VARIANCE: **NO VARIANCE**
COMPARTMENT DETAILS
UST COMPARTMENT ID: **145311**
TANK ID: **0372392**
COMPARTMENT LETTER: **A**
SUBSTANCES: **NOT REPORTED**
OTHER SUBSTANCES: **NOT REPORTED**
CAPACITY (GAL): **10000**
COMPARTMENT RELEASE DETECTION: **NOT REPORTED**
SPILL CONTAINMENT AND OVERFILL PREVENTION: **NOT REPORTED**
PIPING SYSTEMS
MATERIAL: **STEEL**
CORROSION PROTECTION: **NOT REPORTED**
EXTERNAL CONTAINMENT: **NOT REPORTED**
CONNECTORS & VALVES:
NOT REPORTED
PIPING RELEASE DETECTION:
NOT REPORTED
PIPE COMPLIANCE FLAG
CORROSION PROTECTION COMPLIANCE FLAG: **NO**
CORROSION PROTECTION VARIANCE: **NO VARIANCE**

TANK ID: **0372393**
INSTALLATION DATE: **01/01/1974**
TANK CAPACITY (GAL): **10000**
STATUS: **REMOVED FROM GROUND**
INTERNAL PROTECTION DATE: **NOT REPORTED**
TANK DESIGN SINGLE WALL: **NO**
PIPE DESIGN SINGLE WALL: **NO**
NUMBER OF COMPARTMENTS: **1**
REGISTRATION DATE: **05/08/1986**
EMPTY TANK: **NOT EMPTY**
STATUS BEGIN DATE: **01/26/1999**
REGULATORY STATUS: **FULLY REGULATED**
TANK DESIGN DOUBLE WALL: **NO**
PIPE DESIGN DOUBLE WALL: **NO**

TANK DETAILS
MATERIAL:
STEEL
CORROSION PROTECTION:
NOT REPORTED
EXTERNAL CONTAINMENT:
NOT REPORTED
TANK COMPLIANCE FLAG
CORROSION PROTECTION COMPLIANCE FLAG: **NO**
CORROSION PROTECTION VARIANCE: **NO VARIANCE**
COMPARTMENT DETAILS
UST COMPARTMENT ID: **145310**
TANK ID: **0372393**

COMPARTMENT LETTER: **A**
SUBSTANCES: **NOT REPORTED**
OTHER SUBSTANCES: **NOT REPORTED**
CAPACITY (GAL): **10000**
COMPARTMENT RELEASE DETECTION: **NOT REPORTED**
SPILL CONTAINMENT AND OVERFILL PREVENTION: **NOT REPORTED**

PIPING SYSTEMS

MATERIAL: **STEEL**
CORROSION PROTECTION: **NOT REPORTED**
EXTERNAL CONTAINMENT: **NOT REPORTED**
CONNECTORS & VALVES:
NOT REPORTED
PIPING RELEASE DETECTION:
NOT REPORTED
PIPE COMPLIANCE FLAG
CORROSION PROTECTION COMPLIANCE FLAG: **NO**
CORROSION PROTECTION VARIANCE: **NO VARIANCE**

TANK ID: **0468531**
NUMBER OF COMPARTMENTS: **1**
INSTALLATION DATE: **01/01/1974**
REGISTRATION DATE: **05/08/1986**
TANK CAPACITY (GAL): **10000**
EMPTY TANK: **NOT EMPTY**
STATUS: **REMOVED FROM GROUND**
STATUS BEGIN DATE: **01/26/1999**
INTERNAL PROTECTION DATE: **NOT REPORTED**
REGULATORY STATUS: **FULLY REGULATED**
TANK DESIGN SINGLE WALL: **NO**
TANK DESIGN DOUBLE WALL: **NO**
PIPE DESIGN SINGLE WALL: **NO**
PIPE DESIGN DOUBLE WALL: **NO**

TANK DETAILS

MATERIAL:
STEEL
CORROSION PROTECTION:
NOT REPORTED
EXTERNAL CONTAINMENT:
NOT REPORTED
TANK COMPLIANCE FLAG
CORROSION PROTECTION COMPLIANCE FLAG: **NO**
CORROSION PROTECTION VARIANCE: **NO VARIANCE**

COMPARTMENT DETAILS

UST COMPARTMENT ID: **145309**
TANK ID: **0468531**
COMPARTMENT LETTER: **A**
SUBSTANCES: **NOT REPORTED**
OTHER SUBSTANCES: **NOT REPORTED**
CAPACITY (GAL): **10000**
COMPARTMENT RELEASE DETECTION: **NOT REPORTED**
SPILL CONTAINMENT AND OVERFILL PREVENTION: **NOT REPORTED**

PIPING SYSTEMS

MATERIAL: **STEEL**
CORROSION PROTECTION: **NOT REPORTED**

EXTERNAL CONTAINMENT: **NOT REPORTED**

CONNECTORS & VALVES:

NOT REPORTED

PIPING RELEASE DETECTION:

NOT REPORTED

PIPE COMPLIANCE FLAG

CORROSION PROTECTION COMPLIANCE FLAG: **NO**

CORROSION PROTECTION VARIANCE: **NO VARIANCE**

ABOVEGROUND STORAGE TANK INFORMATION

NO ABOVEGROUND STORAGE TANK DATA REPORTED FOR THIS FACILITY

Back to Report Summary

Petroleum Storage Tanks (PST)

MAP ID# 29

Distance from Property: 0.122 mi. (644 ft.) NNE
Elevation: 554 ft.

FACILITY INFORMATION

ID#: **88861**
NAME: **RACETRAC 2446**
ADDRESS: **6901 WESLEY ST**
GREENVILLE, TX 75402
COUNTY: **HUNT**
REGION: **4**
TYPE: **RETAIL**
BEGIN DATE: **01/18/2017**
STATUS: **ACTIVE**
EXEMPT STATUS: **NO**
RECORDS OFF-SITE: **YES**
NUMBER OF ACTIVE UNDERGROUND TANKS: **3**
NUMBER OF ACTIVE ABOVEGROUND TANKS: **NOT REPORTED**

APPLICATION INFORMATION:

RECEIVED DATE ON EARLIEST REGISTRATION FORM: **02/21/2018**
SIGNATURE DATE ON EARLIEST REGISTRATION FORM: **02/21/2018**
SIGNATURE NAME & TITLE: **JOSEPH AKERS, CLO**
ENFORCEMENT ACTION DATE: **NOT REPORTED**

CONTACT INFORMATION

NAME: **LISA CIOTOLI**
TITLE: **NOT REPORTED**
ORGANIZATION: **RACETRAC 2446**
MAIL ADDRESS: **MAILING ADDRESS NOT REPORTED**
CITY NOT REPORTED
PHONE: **(770) 4317600 0**

OWNER

OWNER NUMBER: **CN600505283**
NAME: **RACETRAC PETROLEUM INC**
CONTACT ADDRESS: **200 GALLERIA PKWY SE STE 900**
ATLANTA GA 30339
TYPE: **CORPORATION/COMPANY**
BEGIN DATE: **01/18/2017**
CONTACT ROLE: **OWNCON**
CONTACT NAME: **SETH JOHNSON**
CONTACT TITLE: **NOT REPORTED**
ORGANIZATION: **RACETRAC PETROLEUM INC**
PHONE: **(770) 4317600 0**
FAX: **NOT REPORTED**
EMAIL: **SEJOHNSON@RACETRAC.COM**
OWNER NUMBER: **CN600505283**
NAME: **RACETRAC PETROLEUM INC**
CONTACT ADDRESS: **OWNER ADDRESS NOT REPORTED**
CITY NOT REPORTED
TYPE: **CORPORATION/COMPANY**
BEGIN DATE: **01/01/1800**
CONTACT ROLE: **NOT REPORTED**
CONTACT NAME: **NOT REPORTED**
CONTACT TITLE: **NOT REPORTED**
ORGANIZATION: **NOT REPORTED**
PHONE: **NOT REPORTED**

FAX: **NOT REPORTED**
EMAIL: **NOT REPORTED**

OPERATOR

OPERATOR NUMBER: **CN600505283**
NAME: **RACETRAC PETROLEUM INC**
CONTACT ADDRESS: **3225 CUMBERLAND BLVD SE STE 100**
ATLANTA GA 30339
TYPE: **CORPORATION/COMPANY**
BEGIN DATE: **01/18/2017**
CONTACT ROLE: **OPRCON**
CONTACT NAME: **CORY HOPKUS**
CONTACT TITLE: **DIRECTOR OF ENGINEERING**
ORGANIZATION: **NOT REPORTED**
PHONE: **(770) 4317600 0**
FAX: **NOT REPORTED**
EMAIL: **NOT REPORTED**

SELF-CERTIFICATION

SELF-CERTIFICATION ID: **299579**
SIGNATURE DATE: **02/21/2018**
SIGNATURE NAME & TITLE: **JOSEPH AKERS, CLO**
FILING STATUS: **RENEWAL**
REGISTRATION FLAG: **YES**
SELF-CERTIFICATION ID: **285360**
SIGNATURE DATE: **03/29/2017**
SIGNATURE NAME & TITLE: **MAX MCBRAYER, CSO**
FILING STATUS: **INITIAL**
REGISTRATION FLAG: **YES**

CONSTRUCTION NOTIFICATION

NOTIFICATION CONSTRUCTION ID: **30615**
APPLICATION RECEIVED DATE: **12/09/2016**
SCHEDULE CONSTRUCTION DATE: **01/06/2017**
GENERAL DESCRIPTION OF PROPOSED CONSTRUCTION:
INSTALL (3) 20,000 DOUBLE WALL, (10) MPD'S, DOUBLE WALL FIBERGLASS PIPI

UNDERGROUND STORAGE TANK

TANK ID: **1**
INSTALLATION DATE: **01/18/2017**
TANK CAPACITY (GAL): **20000**
STATUS: **IN USE**
INTERNAL PROTECTION DATE: **NOT REPORTED**
TANK DESIGN SINGLE WALL: **NO**
PIPE DESIGN SINGLE WALL: **NO**
NUMBER OF COMPARTMENTS: **1**
REGISTRATION DATE: **04/17/2017**
EMPTY TANK: **NOT EMPTY**
STATUS BEGIN DATE: **01/18/2017**
REGULATORY STATUS: **FULLY REGULATED**
TANK DESIGN DOUBLE WALL: **YES**
PIPE DESIGN DOUBLE WALL: **YES**

TANK DETAILS

MATERIAL:
FRP
CORROSION PROTECTION:
FRP TANK OR PIPING (NONCORRODIBLE)

EXTERNAL CONTAINMENT:
NOT REPORTED
TANK COMPLIANCE FLAG
CORROSION PROTECTION COMPLIANCE FLAG: **YES**
CORROSION PROTECTION VARIANCE: **NO VARIANCE**
COMPARTMENT DETAILS
UST COMPARTMENT ID: **191453**
TANK ID: **1**
COMPARTMENT LETTER: **A**
SUBSTANCES: **GASOLINE**
OTHER SUBSTANCES: **NOT REPORTED**
CAPACITY (GAL): **20000**
COMPARTMENT RELEASE DETECTION: **AUTOMATIC TANK GAUGE TEST & INVENTORY CONTROL,INTERSTITIAL MONITORING WITHIN SECONDARY WALL/JACKET**
SPILL CONTAINMENT AND OVERFILL PREVENTION: **TIGHT-FILL FITTING CONTAINER/BUCKET/SUMP,FACTORY - BUILT SPILL CONTAINER/BUCKET/SUMP,FLOW RESTRICTOR VALUE,ALARM (SET@<=90%) W3A OR 3B**
PIPING SYSTEMS
MATERIAL: **FRP**
CORROSION PROTECTION: **FRP TANK OR PIPING (NONCORRODIBLE),ISOLATED IN OPEN AREA/2ND CONTAINMENT**
EXTERNAL CONTAINMENT: **NOT REPORTED**
CONNECTORS & VALVES:
NOT REPORTED
PIPING RELEASE DETECTION:
MONTHLY PIPING TIGHTNESS TEST (@ 0.2 GPH),ANNUAL PIPING TIGHTNESS TEST / ANNUAL ELECTRONIC MONITORING (@ 0.1 GPH),AUTO. LINE LEAK DETECTOR (3.0 GPH FOR PRESSURE PIPING)
PIPE COMPLIANCE FLAG
CORROSION PROTECTION COMPLIANCE FLAG: **YES**
CORROSION PROTECTION VARIANCE: **NO VARIANCE**

TANK ID: **2**
NUMBER OF COMPARTMENTS: **2**
INSTALLATION DATE: **01/18/2017**
REGISTRATION DATE: **04/17/2017**
TANK CAPACITY (GAL): **20000**
EMPTY TANK: **NOT EMPTY**
STATUS: **IN USE**
STATUS BEGIN DATE: **01/18/2017**
INTERNAL PROTECTION DATE: **NOT REPORTED**
REGULATORY STATUS: **FULLY REGULATED**
TANK DESIGN SINGLE WALL: **NO**
TANK DESIGN DOUBLE WALL: **YES**
PIPE DESIGN SINGLE WALL: **NO**
PIPE DESIGN DOUBLE WALL: **YES**

TANK DETAILS
MATERIAL:
FRP
CORROSION PROTECTION:
FRP TANK OR PIPING (NONCORRODIBLE)
EXTERNAL CONTAINMENT:
NOT REPORTED
TANK COMPLIANCE FLAG
CORROSION PROTECTION COMPLIANCE FLAG: **YES**
CORROSION PROTECTION VARIANCE: **NO VARIANCE**
COMPARTMENT DETAILS

UST COMPARTMENT ID: **191454**
TANK ID: **2**
COMPARTMENT LETTER: **A**
SUBSTANCES: **DIESEL**
OTHER SUBSTANCES: **NOT REPORTED**
CAPACITY (GAL): **10000**
COMPARTMENT RELEASE DETECTION: **AUTOMATIC TANK GAUGE TEST & INVENTORY CONTROL,INTERSTITIAL MONITORING WITHIN SECONDARY WALL/JACKET**
SPILL CONTAINMENT AND OVERFILL PREVENTION: **TIGHT-FILL FITTING CONTAINER/BUCKET/SUMP,FACTORY - BUILT SPILL CONTAINER/BUCKET/SUMP,FLOW RESTRICTOR VALUE,ALARM (SET@<=90%) W3A OR 3B**

PIPING SYSTEMS

MATERIAL: **FRP**
CORROSION PROTECTION: **FRP TANK OR PIPING (NONCORRODIBLE),ISOLATED IN OPEN AREA/2ND CONTAINMENT**
EXTERNAL CONTAINMENT: **NOT REPORTED**

CONNECTORS & VALVES:

NOT REPORTED

PIPING RELEASE DETECTION:

MONTHLY PIPING TIGHTNESS TEST (@ 0.2 GPH),ANNUAL PIPING TIGHTNESS TEST / ANNUAL ELECTRONIC MONITORING (@ 0.1 GPH),AUTO. LINE LEAK DETECTOR (3.0 GPH FOR PRESSURE PIPING)

PIPE COMPLIANCE FLAG

CORROSION PROTECTION COMPLIANCE FLAG: **YES**
CORROSION PROTECTION VARIANCE: **NO VARIANCE**

TANK ID: **2**
NUMBER OF COMPARTMENTS: **2**
INSTALLATION DATE: **01/18/2017**
REGISTRATION DATE: **04/17/2017**
TANK CAPACITY (GAL): **20000**
EMPTY TANK: **NOT EMPTY**
STATUS: **IN USE**
STATUS BEGIN DATE: **01/18/2017**
INTERNAL PROTECTION DATE: **NOT REPORTED**
REGULATORY STATUS: **FULLY REGULATED**
TANK DESIGN SINGLE WALL: **NO**
TANK DESIGN DOUBLE WALL: **YES**
PIPE DESIGN SINGLE WALL: **NO**
PIPE DESIGN DOUBLE WALL: **YES**

TANK DETAILS

MATERIAL:

FRP

CORROSION PROTECTION:

FRP TANK OR PIPING (NONCORRODIBLE)

EXTERNAL CONTAINMENT:

NOT REPORTED

TANK COMPLIANCE FLAG

CORROSION PROTECTION COMPLIANCE FLAG: **YES**
CORROSION PROTECTION VARIANCE: **NO VARIANCE**

COMPARTMENT DETAILS

UST COMPARTMENT ID: **191455**
TANK ID: **2**
COMPARTMENT LETTER: **B**
SUBSTANCES: **GASOLINE**
OTHER SUBSTANCES: **NOT REPORTED**
CAPACITY (GAL): **10000**

COMPARTMENT RELEASE DETECTION: **AUTOMATIC TANK GAUGE TEST & INVENTORY CONTROL,INTERSTITIAL MONITORING WITHIN SECONDARY WALL/JACKET**

SPILL CONTAINMENT AND OVERFILL PREVENTION: **TIGHT-FILL FITTING CONTAINER/BUCKET/SUMP,FACTORY - BUILT SPILL CONTAINER/BUCKET/SUMP,FLOW RESTRICTOR VALUE,ALARM (SET@<=90%) W3A OR 3B**

PIPING SYSTEMS

MATERIAL: **FRP**

CORROSION PROTECTION: **FRP TANK OR PIPING (NONCORRODIBLE),ISOLATED IN OPEN AREA/2ND CONTAINMENT**

EXTERNAL CONTAINMENT: **NOT REPORTED**

CONNECTORS & VALVES:

NOT REPORTED

PIPING RELEASE DETECTION:

MONTHLY PIPING TIGHTNESS TEST (@ 0.2 GPH),ANNUAL PIPING TIGHTNESS TEST / ANNUAL ELECTRONIC MONITORING (@ 0.1 GPH),AUTO. LINE LEAK DETECTOR (3.0 GPH FOR PRESSURE PIPING)

PIPE COMPLIANCE FLAG

CORROSION PROTECTION COMPLIANCE FLAG: **YES**

CORROSION PROTECTION VARIANCE: **NO VARIANCE**

TANK ID: **3**

NUMBER OF COMPARTMENTS: **2**

INSTALLATION DATE: **01/18/2017**

REGISTRATION DATE: **04/17/2017**

TANK CAPACITY (GAL): **20000**

EMPTY TANK: **NOT EMPTY**

STATUS: **IN USE**

STATUS BEGIN DATE: **01/18/2017**

INTERNAL PROTECTION DATE: **NOT REPORTED**

REGULATORY STATUS: **FULLY REGULATED**

TANK DESIGN SINGLE WALL: **NO**

TANK DESIGN DOUBLE WALL: **YES**

PIPE DESIGN SINGLE WALL: **NO**

PIPE DESIGN DOUBLE WALL: **YES**

TANK DETAILS

MATERIAL:

FRP

CORROSION PROTECTION:

FRP TANK OR PIPING (NONCORRODIBLE)

EXTERNAL CONTAINMENT:

NOT REPORTED

TANK COMPLIANCE FLAG

CORROSION PROTECTION COMPLIANCE FLAG: **YES**

CORROSION PROTECTION VARIANCE: **NO VARIANCE**

COMPARTMENT DETAILS

UST COMPARTMENT ID: **191456**

TANK ID: **3**

COMPARTMENT LETTER: **A**

SUBSTANCES: **GASOHOL**

OTHER SUBSTANCES: **NOT REPORTED**

CAPACITY (GAL): **10000**

COMPARTMENT RELEASE DETECTION: **AUTOMATIC TANK GAUGE TEST & INVENTORY CONTROL,INTERSTITIAL MONITORING WITHIN SECONDARY WALL/JACKET**

SPILL CONTAINMENT AND OVERFILL PREVENTION: **TIGHT-FILL FITTING CONTAINER/BUCKET/SUMP,FACTORY - BUILT SPILL CONTAINER/BUCKET/SUMP,FLOW RESTRICTOR VALUE,ALARM (SET@<=90%) W3A OR 3B**

PIPING SYSTEMS

MATERIAL: **FRP**

CORROSION PROTECTION: **FRP TANK OR PIPING (NONCORRODIBLE),ISOLATED IN OPEN AREA/2ND CONTAINMENT**
EXTERNAL CONTAINMENT: **NOT REPORTED**
CONNECTORS & VALVES:
NOT REPORTED
PIPING RELEASE DETECTION:
MONTHLY PIPING TIGHTNESS TEST (@ 0.2 GPH),ANNUAL PIPING TIGHTNESS TEST / ANNUAL ELECTRONIC MONITORING (@ 0.1 GPH),AUTO. LINE LEAK DETECTOR (3.0 GPH FOR PRESSURE PIPING)
PIPE COMPLIANCE FLAG
CORROSION PROTECTION COMPLIANCE FLAG: **YES**
CORROSION PROTECTION VARIANCE: **NO VARIANCE**

TANK ID: **3**
NUMBER OF COMPARTMENTS: **2**
INSTALLATION DATE: **01/18/2017**
REGISTRATION DATE: **04/17/2017**
TANK CAPACITY (GAL): **20000**
EMPTY TANK: **NOT EMPTY**
STATUS: **IN USE**
STATUS BEGIN DATE: **01/18/2017**
INTERNAL PROTECTION DATE: **NOT REPORTED**
REGULATORY STATUS: **FULLY REGULATED**
TANK DESIGN SINGLE WALL: **NO**
TANK DESIGN DOUBLE WALL: **YES**
PIPE DESIGN SINGLE WALL: **NO**
PIPE DESIGN DOUBLE WALL: **YES**

TANK DETAILS
MATERIAL:
FRP
CORROSION PROTECTION:
FRP TANK OR PIPING (NONCORRODIBLE)
EXTERNAL CONTAINMENT:
NOT REPORTED
TANK COMPLIANCE FLAG
CORROSION PROTECTION COMPLIANCE FLAG: **YES**
CORROSION PROTECTION VARIANCE: **NO VARIANCE**
COMPARTMENT DETAILS
UST COMPARTMENT ID: **191457**
TANK ID: **3**
COMPARTMENT LETTER: **B**
SUBSTANCES: **DIESEL**
OTHER SUBSTANCES: **NOT REPORTED**
CAPACITY (GAL): **10000**
COMPARTMENT RELEASE DETECTION: **AUTOMATIC TANK GAUGE TEST & INVENTORY CONTROL,INTERSTITIAL MONITORING WITHIN SECONDARY WALL/JACKET**
SPILL CONTAINMENT AND OVERFILL PREVENTION: **TIGHT-FILL FITTING CONTAINER/BUCKET/SUMP,FACTORY - BUILT SPILL CONTAINER/BUCKET/SUMP,FLOW RESTRICTOR VALUE,ALARM (SET@<=90%) W3A OR 3B**
PIPING SYSTEMS
MATERIAL: **FRP**
CORROSION PROTECTION: **FRP TANK OR PIPING (NONCORRODIBLE),ISOLATED IN OPEN AREA/2ND CONTAINMENT**
EXTERNAL CONTAINMENT: **NOT REPORTED**
CONNECTORS & VALVES:
NOT REPORTED
PIPING RELEASE DETECTION:
MONTHLY PIPING TIGHTNESS TEST (@ 0.2 GPH),ANNUAL PIPING TIGHTNESS TEST / ANNUAL ELECTRONIC MONITORING (@

0.1 GPH),AUTO. LINE LEAK DETECTOR (3.0 GPH FOR PRESSURE PIPING)

PIPE COMPLIANCE FLAG

CORROSION PROTECTION COMPLIANCE FLAG: **YES**

CORROSION PROTECTION VARIANCE: **NO VARIANCE**

ABOVEGROUND STORAGE TANK INFORMATION

NO ABOVEGROUND STORAGE TANK DATA REPORTED FOR THIS FACILITY

Back to Report Summary

Resource Conservation & Recovery Act - Non-Generator (RCRANGR06)

MAP ID# 29

Distance from Property: 0.122 mi. (644 ft.) NNE
Elevation: 554 ft.

FACILITY INFORMATION

EPA ID#: **TXR000023994**
NAME: **JOE GIBSON OLDS CADILLAC**
ADDRESS: **6901 WESLEY ST**
GREENVILLE, TX 75402
CONTACT NAME: **RICHARD BARKER**
CONTACT ADDRESS: **PO BOX 1058**
GREENVILLE TX 75403
CONTACT PHONE: **903-455-9111**
NON-NOTIFIER: **NOT A NON-NOTIFIER**
DATE RECEIVED BY AGENCY: **01/14/2003**

OWNER TYPE: **PRIVATE**
OWNER NAME: **JOE GIBSON OLDS CADILLAC**
OPERATOR TYPE: **PRIVATE**
OPERATOR NAME: **JOE GIBSON OLDS CADILLAC**

CERTIFICATION **- NO CERTIFICATION REPORTED -**

INDUSTRY CLASSIFICATION (NAICS)
44111 - NEW CAR DEALERS

CURRENT ACTIVITY INFORMATION

GENERATOR STATUS: **NON-GENERATOR** LAST UPDATED DATE: **03/25/2004**
SUBJECT TO CORRECTIVE ACTION UNIVERSE: **NO**
TDSFs POTENTIALLY SUBJECT TO CORRECTIVE ACTION UNDER 3004 (u)/(v) UNIVERSE: **NO**
TDSFs ONLY SUBJECT TO CORRECTIVE ACTION UNDER DISCRETIONARY AUTHORITIES UNIVERSE: **NO**
NON TSDFs WHERE RCRA CORRECTIVE ACTION HAS BEEN IMPOSED UNIVERSE: **NO**
CORRECTIVE ACTION WORKLOAD UNIVERSE: **NO**

IMPORTER: **NO**
MIXED WASTE GENERATOR: **NO**
RECYCLER: **NO**
TRANSPORTER: **NO**
ONSITE BURNER EXEMPTION: **NO**
FURNACE EXEMPTION: **NO**
USED OIL REFINER: **NO**
USED OIL TRANSFER FACILITY: **NO**

UNDERGROUND INJECTION: **NO**
UNIVERSAL WASTE DESTINATION FACILITY: **NO**
TRANSFER FACILITY: **NO**
USED OIL FUEL BURNER: **NO**
USED OIL PROCESSOR: **NO**
USED OIL FUEL MARKETER TO BURNER: **NO**
SPECIFICATION USED OIL MARKETER: **NO**
USED OIL TRANSPORTER: **NO**

COMPLIANCE, MONITORING AND ENFORCEMENT INFORMATION

EVALUATIONS

11/02/1999	**NRR NON-FINANCIAL RECORD REVIEW**
08/17/1999	**CEI COMPLIANCE EVALUATION INSPECTION ON-SITE**

VIOLATIONS

08/17/1999	**262.A GENERATORS - GENERAL**
08/17/1999	**XXS STATE STATUTE OR REGULATION**

ENFORCEMENTS

09/23/1999	**120 WRITTEN INFORMAL**

HAZARDOUS WASTE

D001 **IGNITABLE WASTE**

D006	**CADMIUM**
D007	**CHROMIUM**
D008	**LEAD**
D018	**BENZENE**
D022	**CHLOROFORM**
D027	**1,4-DICHLOROBENZENE**
D028	**1,2-DICHLOROETHANE**
D035	**METHYL ETHYL KETONE**
D039	**TETRACHLOROETHYLENE**
D040	**TRICHLORETHYLENE**
F003	**THE FOLLOWING SPENT NON-HALOGENATED SOLVENTS: XYLENE, ACETONE, ETHYL ACETATE, ETHYL BENZENE, ETHYL ETHER, METHYL ISOBUTYL KETONE, N-BUTYL ALCOHOL, CYCLOHEXANONE, AND METHANOL; ALL SPENT SOLVENT MIXTURES/BLENDS CONTAINING, BEFORE USE, ONLY THE ABOVE SPENT NONHALOGENATED SOLVENTS; AND ALL SPENT SOLVENT MIXTURES/BLENDS CONTAINING, BEFORE USE, ONE OR MORE OF THE ABOVE NONHALOGENATED SOLVENTS, AND A TOTAL OF TEN PERCENT OR MORE (BY VOLUME) OF ONE OR MORE OF THOSE SOLVENTS LISTED IN F001, F002, F004, AND F005; AND STILL BOTTOMS FROM THE RECOVERY OF THESE SPENT SOLVENTS AND SPENT SOLVENT MIXTURES.**
F005	**THE FOLLOWING SPENT NONHALOGENATED SOLVENTS: TOLUENE, METHYL ETHYL KETONE,CARBON DISULFIDE, ISOBUTANOL, PYRIDINE,BENZENE, 2-ETHOXYETHANOL, AND 2-NITROPROPANE; ALL SPENT SOLVENT MIXTURES/BLENDS CONTAINING, BEFORE USE, A TOTAL OF TEN PERCENT OR MORE (BY VOLUME) OF ONE OR MORE OF THE ABOVE NONHALOGENATED SOLVENTS OR THOSE SOLVENTS LISTED IN F001,F002, OR F004; AND STILL BOTTOMS FROM THE RECOVERY OF THESE SPENT SOLVENTS AND SPENT SOLVENT MIXTURES.**

UNIVERSAL WASTE **- NO UNIVERSAL WASTE REPORTED -**

CORRECTIVE ACTION AREA **- NO CORRECTIVE ACTION AREA INFORMATION REPORTED -**

CORRECTIVE ACTION EVENT

NO CORRECTIVE ACTION EVENT(S) REPORTED

Back to Report Summary

Petroleum Storage Tanks (PST)

MAP ID# 30

Distance from Property: 0.152 mi. (803 ft.) W
Elevation: 519 ft.

FACILITY INFORMATION

ID#: **7639**
NAME: **QUINLAN FULL SERV**
ADDRESS: **401 MAIN**
QUINLAN, TX 75474
COUNTY: **HUNT**
REGION: **4**
TYPE: **RETAIL**
BEGIN DATE: **07/08/1986**
STATUS: **INACTIVE**
EXEMPT STATUS: **NO**
RECORDS OFF-SITE: **NO**
NUMBER OF ACTIVE UNDERGROUND TANKS: **NOT REPORTED**
NUMBER OF ACTIVE ABOVEGROUND TANKS: **NOT REPORTED**

APPLICATION INFORMATION:

RECEIVED DATE ON EARLIEST REGISTRATION FORM: **05/08/1986**
SIGNATURE DATE ON EARLIEST REGISTRATION FORM: **05/06/1986**
SIGNATURE NAME & TITLE: **S B JACO, SIGNATURE TITLE NOT REPORTED**
ENFORCEMENT ACTION DATE: **NOT REPORTED**

CONTACT INFORMATION

NAME: **NOT REPORTED**
TITLE: **NOT REPORTED**
ORGANIZATION: **QUINLAN FULL SERV**
MAIL ADDRESS: **MAILING ADDRESS NOT REPORTED**
CITY NOT REPORTED
PHONE: **(214) 4555081 0**

OWNER

OWNER NUMBER: **CN600823843**
NAME: **LH DANIEL INC**
CONTACT ADDRESS: **OWNER ADDRESS NOT REPORTED**
CITY NOT REPORTED
TYPE: **CORPORATION/COMPANY**
BEGIN DATE: **07/08/1986**
CONTACT ROLE: **NOT REPORTED**
CONTACT NAME: **NOT REPORTED**
CONTACT TITLE: **NOT REPORTED**
ORGANIZATION: **NOT REPORTED**
PHONE: **NOT REPORTED**
FAX: **NOT REPORTED**
EMAIL: **NOT REPORTED**

OPERATOR

NO OPERATOR INFORMATION REPORTED

SELF-CERTIFICATION

-NO SELF-CERTIFICATION INFORMATION REPORTED-

CONSTRUCTION NOTIFICATION

NO CONSTRUCTION NOTIFICATION DATA REPORTED FOR THIS FACILITY

UNDERGROUND STORAGE TANK

TANK ID: **1**
INSTALLATION DATE: **01/01/1966**
TANK CAPACITY (GAL): **1000**
NUMBER OF COMPARTMENTS: **1**
REGISTRATION DATE: **05/08/1986**
EMPTY TANK: **NOT EMPTY**

STATUS: **PERM FILLED IN PLACE**
STATUS BEGIN DATE: **04/01/1987**
INTERNAL PROTECTION DATE: **NOT REPORTED**
REGULATORY STATUS: **FULLY REGULATED**
TANK DESIGN SINGLE WALL: **NO**
TANK DESIGN DOUBLE WALL: **NO**
PIPE DESIGN SINGLE WALL: **NO**
PIPE DESIGN DOUBLE WALL: **NO**

TANK DETAILS

MATERIAL:
STEEL
CORROSION PROTECTION:
NOT REPORTED
EXTERNAL CONTAINMENT:
NOT REPORTED
TANK COMPLIANCE FLAG
CORROSION PROTECTION COMPLIANCE FLAG: **NO**
CORROSION PROTECTION VARIANCE: **NO VARIANCE**

COMPARTMENT DETAILS

UST COMPARTMENT ID: **36487**
TANK ID: **1**
COMPARTMENT LETTER: **A**
SUBSTANCES: **GASOLINE**
OTHER SUBSTANCES: **NOT REPORTED**
CAPACITY (GAL): **NOT REPORTED**
COMPARTMENT RELEASE DETECTION: **NOT REPORTED**
SPILL CONTAINMENT AND OVERFILL PREVENTION: **NOT REPORTED**

PIPING SYSTEMS

MATERIAL: **NOT REPORTED**
CORROSION PROTECTION: **NOT REPORTED**
EXTERNAL CONTAINMENT: **NOT REPORTED**
CONNECTORS & VALVES:
NOT REPORTED
PIPING RELEASE DETECTION:
NOT REPORTED
PIPE COMPLIANCE FLAG
CORROSION PROTECTION COMPLIANCE FLAG: **NO**
CORROSION PROTECTION VARIANCE: **NO VARIANCE**

TANK ID: **2**
NUMBER OF COMPARTMENTS: **1**
INSTALLATION DATE: **01/01/1966**
REGISTRATION DATE: **05/08/1986**
TANK CAPACITY (GAL): **1000**
EMPTY TANK: **NOT EMPTY**
STATUS: **PERM FILLED IN PLACE**
STATUS BEGIN DATE: **04/01/1987**
INTERNAL PROTECTION DATE: **NOT REPORTED**
REGULATORY STATUS: **FULLY REGULATED**
TANK DESIGN SINGLE WALL: **NO**
TANK DESIGN DOUBLE WALL: **NO**
PIPE DESIGN SINGLE WALL: **NO**
PIPE DESIGN DOUBLE WALL: **NO**

TANK DETAILS

MATERIAL:
STEEL
CORROSION PROTECTION:

NOT REPORTED
EXTERNAL CONTAINMENT:
NOT REPORTED
TANK COMPLIANCE FLAG
CORROSION PROTECTION COMPLIANCE FLAG: **NO**
CORROSION PROTECTION VARIANCE: **NO VARIANCE**
COMPARTMENT DETAILS
UST COMPARTMENT ID: **36489**
TANK ID: **2**
COMPARTMENT LETTER: **A**
SUBSTANCES: **GASOLINE**
OTHER SUBSTANCES: **NOT REPORTED**
CAPACITY (GAL): **NOT REPORTED**
COMPARTMENT RELEASE DETECTION: **NOT REPORTED**
SPILL CONTAINMENT AND OVERFILL PREVENTION: **NOT REPORTED**
PIPING SYSTEMS
MATERIAL: **NOT REPORTED**
CORROSION PROTECTION: **NOT REPORTED**
EXTERNAL CONTAINMENT: **NOT REPORTED**
CONNECTORS & VALVES:
NOT REPORTED
PIPING RELEASE DETECTION:
NOT REPORTED
PIPE COMPLIANCE FLAG
CORROSION PROTECTION COMPLIANCE FLAG: **NO**
CORROSION PROTECTION VARIANCE: **NO VARIANCE**

TANK ID: **3**
NUMBER OF COMPARTMENTS: **1**
INSTALLATION DATE: **01/01/1966**
REGISTRATION DATE: **05/08/1986**
TANK CAPACITY (GAL): **1000**
EMPTY TANK: **NOT EMPTY**
STATUS: **PERM FILLED IN PLACE**
STATUS BEGIN DATE: **04/01/1987**
INTERNAL PROTECTION DATE: **NOT REPORTED**
REGULATORY STATUS: **FULLY REGULATED**
TANK DESIGN SINGLE WALL: **NO**
TANK DESIGN DOUBLE WALL: **NO**
PIPE DESIGN SINGLE WALL: **NO**
PIPE DESIGN DOUBLE WALL: **NO**

TANK DETAILS
MATERIAL:
STEEL
CORROSION PROTECTION:
NOT REPORTED
EXTERNAL CONTAINMENT:
NOT REPORTED
TANK COMPLIANCE FLAG
CORROSION PROTECTION COMPLIANCE FLAG: **NO**
CORROSION PROTECTION VARIANCE: **NO VARIANCE**
COMPARTMENT DETAILS
UST COMPARTMENT ID: **36488**
TANK ID: **3**

COMPARTMENT LETTER: **A**
SUBSTANCES: **GASOLINE**
OTHER SUBSTANCES: **NOT REPORTED**
CAPACITY (GAL): **NOT REPORTED**
COMPARTMENT RELEASE DETECTION: **NOT REPORTED**
SPILL CONTAINMENT AND OVERFILL PREVENTION: **NOT REPORTED**
PIPING SYSTEMS
MATERIAL: **NOT REPORTED**
CORROSION PROTECTION: **NOT REPORTED**
EXTERNAL CONTAINMENT: **NOT REPORTED**
CONNECTORS & VALVES:
NOT REPORTED
PIPING RELEASE DETECTION:
NOT REPORTED
PIPE COMPLIANCE FLAG
CORROSION PROTECTION COMPLIANCE FLAG: **NO**
CORROSION PROTECTION VARIANCE: **NO VARIANCE**

ABOVEGROUND STORAGE TANK INFORMATION
NO ABOVEGROUND STORAGE TANK DATA REPORTED FOR THIS FACILITY

Back to Report Summary

Leaking Petroleum Storage Tanks (LPST)

MAP ID# 31

Distance from Property: 0.152 mi. (803 ft.) N
Elevation: 554 ft.

FACILITY INFORMATION

GEOSEARCH ID: **092239**
LPST ID: **092239**
FACILITY ID: **NOT REPORTED**
NAME: **LYTLE RENTALS INC**
ADDRESS: **6906 WESLEY ST**
GREENVILLE, TX

LEAKING TANK DETAILS

LPST ID: **092239**
NAME: **LYTLE RENTALS INC**
FACILITY LOCATION: **NOT REPORTED**
PRIORITY CODE: **4A - SOIL CONTAMINATION ONLY REQUIRES FULL SITE ASSESSMENT RAP**
CORRECTIVE ACTION STATUS CODE: **6A - FINAL CONCURRENCE ISSUED**
CORRECTIVE ACTION START DATE: **10/25/1988**
REPORTED DATE: **9/13/1988**
ENTERED DATE: **10/25/1988**

PRP INFORMATION

NAME: **LYTLE RENTALS INC**
ADDRESS: **ADDRESS NOT REPORTED**
GREENVILLE TX 75401
CONTACT: **NOT REPORTED**
PHONE: **NOT REPORTED**

UNDERGROUND STORAGE TANK

NO UNDERGROUND STORAGE TANK DATA REPORTED FOR THIS FACILITY

ABOVEGROUND STORAGE TANK INFORMATION

NO ABOVEGROUND STORAGE TANK DATA REPORTED FOR THIS FACILITY

Back to Report Summary

Petroleum Storage Tanks (PST)

MAP ID# 31

Distance from Property: 0.152 mi. (803 ft.) N
Elevation: 554 ft.

FACILITY INFORMATION

ID#: **21623**
NAME: **LYTLE RENTALS**
ADDRESS: **6906 WESLEY ST**
GREENVILLE, TX 75402
COUNTY: **HUNT**
REGION: **4**
TYPE: **FLEET REFUELING**
BEGIN DATE: **09/18/1986**
STATUS: **INACTIVE**
EXEMPT STATUS: **NO**
RECORDS OFF-SITE: **NO**
NUMBER OF ACTIVE UNDERGROUND TANKS: **NOT REPORTED**
NUMBER OF ACTIVE ABOVEGROUND TANKS: **NOT REPORTED**

APPLICATION INFORMATION:

RECEIVED DATE ON EARLIEST REGISTRATION FORM: **05/08/1986**
SIGNATURE DATE ON EARLIEST REGISTRATION FORM: **03/28/1986**
SIGNATURE NAME & TITLE: **H H LYTLE, PRESIDENT**
ENFORCEMENT ACTION DATE: **NOT REPORTED**

CONTACT INFORMATION

NAME: **H H LYTLE**
TITLE: **PRESIDENT**
ORGANIZATION: **LYTLE RENTALS**
MAIL ADDRESS: **MAILING ADDRESS NOT REPORTED**
CITY NOT REPORTED
PHONE: **(214) 4558888 0**

OWNER

OWNER NUMBER: **CN600816516**
NAME: **LYTLE RENTALS INC**
CONTACT ADDRESS: **OWNER ADDRESS NOT REPORTED**
CITY NOT REPORTED
TYPE: **ORGANIZATION**
BEGIN DATE: **09/18/1986**
CONTACT ROLE: **NOT REPORTED**
CONTACT NAME: **NOT REPORTED**
CONTACT TITLE: **NOT REPORTED**
ORGANIZATION: **NOT REPORTED**
PHONE: **NOT REPORTED**
FAX: **NOT REPORTED**
EMAIL: **NOT REPORTED**

OPERATOR

NO OPERATOR INFORMATION REPORTED

SELF-CERTIFICATION

-NO SELF-CERTIFICATION INFORMATION REPORTED-

CONSTRUCTION NOTIFICATION

NO CONSTRUCTION NOTIFICATION DATA REPORTED FOR THIS FACILITY

UNDERGROUND STORAGE TANK

TANK ID: **1**
INSTALLATION DATE: **01/01/1984**
TANK CAPACITY (GAL): **1000**
NUMBER OF COMPARTMENTS: **1**
REGISTRATION DATE: **05/08/1986**
EMPTY TANK: **NOT EMPTY**

STATUS: **REMOVED FROM GROUND**
STATUS BEGIN DATE: **09/07/1988**
INTERNAL PROTECTION DATE: **NOT REPORTED**
REGULATORY STATUS: **FULLY REGULATED**
TANK DESIGN SINGLE WALL: **NO**
TANK DESIGN DOUBLE WALL: **NO**
PIPE DESIGN SINGLE WALL: **NO**
PIPE DESIGN DOUBLE WALL: **NO**

TANK DETAILS

MATERIAL:
STEEL
CORROSION PROTECTION:
NOT REPORTED
EXTERNAL CONTAINMENT:
NOT REPORTED
TANK COMPLIANCE FLAG
CORROSION PROTECTION COMPLIANCE FLAG: **NO**
CORROSION PROTECTION VARIANCE: **NO VARIANCE**

COMPARTMENT DETAILS

UST COMPARTMENT ID: **66312**
TANK ID: **1**
COMPARTMENT LETTER: **A**
SUBSTANCES: **GASOLINE**
OTHER SUBSTANCES: **NOT REPORTED**
CAPACITY (GAL): **1000**
COMPARTMENT RELEASE DETECTION: **NOT REPORTED**
SPILL CONTAINMENT AND OVERFILL PREVENTION: **NOT REPORTED**

PIPING SYSTEMS

MATERIAL: **STEEL**
CORROSION PROTECTION: **NOT REPORTED**
EXTERNAL CONTAINMENT: **NOT REPORTED**
CONNECTORS & VALVES:
NOT REPORTED
PIPING RELEASE DETECTION:
NOT REPORTED
PIPE COMPLIANCE FLAG
CORROSION PROTECTION COMPLIANCE FLAG: **NO**
CORROSION PROTECTION VARIANCE: **NO VARIANCE**

TANK ID: **2**
NUMBER OF COMPARTMENTS: **1**
INSTALLATION DATE: **01/01/1984**
REGISTRATION DATE: **05/08/1986**
TANK CAPACITY (GAL): **1000**
EMPTY TANK: **NOT EMPTY**
STATUS: **REMOVED FROM GROUND**
STATUS BEGIN DATE: **09/07/1988**
INTERNAL PROTECTION DATE: **NOT REPORTED**
REGULATORY STATUS: **FULLY REGULATED**
TANK DESIGN SINGLE WALL: **NO**
TANK DESIGN DOUBLE WALL: **NO**
PIPE DESIGN SINGLE WALL: **NO**
PIPE DESIGN DOUBLE WALL: **NO**

TANK DETAILS

MATERIAL:
STEEL
CORROSION PROTECTION:

NOT REPORTED
EXTERNAL CONTAINMENT:
NOT REPORTED
TANK COMPLIANCE FLAG
CORROSION PROTECTION COMPLIANCE FLAG: **NO**
CORROSION PROTECTION VARIANCE: **NO VARIANCE**
COMPARTMENT DETAILS
UST COMPARTMENT ID: **66311**
TANK ID: **2**
COMPARTMENT LETTER: **A**
SUBSTANCES: **DIESEL**
OTHER SUBSTANCES: **NOT REPORTED**
CAPACITY (GAL): **1000**
COMPARTMENT RELEASE DETECTION: **NOT REPORTED**
SPILL CONTAINMENT AND OVERFILL PREVENTION: **NOT REPORTED**
PIPING SYSTEMS
MATERIAL: **STEEL**
CORROSION PROTECTION: **NOT REPORTED**
EXTERNAL CONTAINMENT: **NOT REPORTED**
CONNECTORS & VALVES:
NOT REPORTED
PIPING RELEASE DETECTION:
NOT REPORTED
PIPE COMPLIANCE FLAG
CORROSION PROTECTION COMPLIANCE FLAG: **NO**
CORROSION PROTECTION VARIANCE: **NO VARIANCE**

ABOVEGROUND STORAGE TANK INFORMATION

NO ABOVEGROUND STORAGE TANK DATA REPORTED FOR THIS FACILITY

Back to Report Summary

Brownfields Management System (BF)

MAP ID# 32

Distance from Property: 0.177 mi. (935 ft.) NW
Elevation: 556 ft.

SITE INFORMATION

ID#: **132986**

NAME: **CROSSROADS MALL**

ADDRESS: **6834 WESLEY STREET 6906 WESLEY STREET**
GREENVILLE, TX 75402

TYPE FUNDING: **HAZARDOUS**

PREDOMINANT PAST USE (ACREAGE):

GREENSPACE:	RESIDENTIAL:	COMMERCIAL:	INDUSTRIAL:
NOT REPORTED	**NOT REPORTED**	**24**	**NOT REPORTED**

FUTURE USE (ACREAGE):

GREENSPACE:	RESIDENTIAL:	COMMERCIAL:	INDUSTRIAL:
NOT REPORTED	**NOT REPORTED**	**24**	**NOT REPORTED**

PROPERTY HIGHLIGHT:
NOT REPORTED

PROPERTY SIZE (Acres): **24**

CURRENT OWNER: **CROSSROADS GREENVILLE PROPERTIES, LTD.**

PROPERTY DESCRIPTION/ FORMER USE:
CROSSROADS MALL / PREVIOUSLY OCCUPIED BY RESIDENCES AND DRIVE IN MOVIE THEATRE PRIOR TO CONSTRUCTION OF THE CURRENT MALL IN 1982.

CONTAMINATE(S): **ASBESTOS**

CONTAMINATE(S) CLEANED UP: **NOT REPORTED**

MEDIA(S) AFFECTED: **NOT REPORTED**

MEDIA(S) CLEANED UP: **NOT REPORTED**

TYPE OF BROWNFIELD GRANT: **ASSESSMENT**
ENVIRONMENTAL ASSESSMENT ACTIVITY: **PHASE II ENVIRONMENTAL ASSESSMENT**
ASSESSMENT START DATE: **7/6/2011 0:00**
ASSESSMENT COMPLETION DATE: **8/5/2011 0:00**
CLEANUP REQUIRED: **UNKNOWN**
STATE & TRIBAL ENROLLMENT ID: **NOT REPORTED**
STATE & TRIBAL ENROLLMENT DATE: **NOT REPORTED**
PROPERTY ENROLLED IN A STATE & TRIBAL PROGRAM?: **NOT REPORTED**
ARE INSTITUTIONAL CONTROLS REQUIRED?: **UNKNOWN**

TYPE OF BROWNFIELD GRANT: **ASSESSMENT**
ENVIRONMENTAL ASSESSMENT ACTIVITY: **PHASE I ENVIRONMENTAL ASSESSMENT**
ASSESSMENT START DATE: **3/23/2011 0:00**
ASSESSMENT COMPLETION DATE: **4/25/2011 0:00**
CLEANUP REQUIRED: **UNKNOWN**
STATE & TRIBAL ENROLLMENT ID: **NOT REPORTED**
STATE & TRIBAL ENROLLMENT DATE: **NOT REPORTED**
PROPERTY ENROLLED IN A STATE & TRIBAL PROGRAM?: **NOT REPORTED**
ARE INSTITUTIONAL CONTROLS REQUIRED?: **UNKNOWN**

Back to Report Summary

Industrial and Hazardous Waste Sites (IHW)

MAP ID# 32

Distance from Property: 0.177 mi. (935 ft.) NW
Elevation: 556 ft.

FACILITY INFORMATION

REGISTRATION#: **74105** EPA ID: **TXD981907272**
TNRCC ID #: **28498**
NAME: **WAL-MART STORES TEXAS 427**
ADDRESS: **6834 WESLEY ST**
GREENVILLE, TX 75402
CONTACT: **JIM ROSENBAIM**
PHONE: **214-4552423**
BUSINESS DESCRIPTION: **NOT REPORTED**
INDUSTRIAL WASTE PERMIT #: **NOT REPORTED**
MUNICIPAL WASTE PERMIT #: **NOT REPORTED**
SIC CODE: **NOT REPORTED**
WASTE GENERATOR: **YES**
WASTE RECEIVER: **NO**
WASTE TRANSPORTER: **NO**
TRANSFER FACILITY: **NO**
MAQUILADORA (MEXICAN FACILITY): **NO**
STATUS: **INACTIVE**
AMOUNT OF WASTE GENERATED: **CONDITIONALLY EXEMPT SMALL QUANTITY GENERATOR**
GENERATOR TYPE: **NON-INDUSTRIAL AND/OR MUNICIPAL**
THIS FACILITY IS A NON-NOTIFIER
THIS FACILITY IS A STEERS REPORTER - (STATE OF TEXAS ENVIRONMENTAL ELECTRONIC REPORTING SYSTEM)
THIS FACILITY IS REQUIRED TO SUBMIT AN ANNUAL WASTE REPORT
THIS FACILITY IS INVOLVED IN RECYCLING ACTIVITIES
LAST UPDATE TO TRACS (TCEQ REGULATORY ACTIVITIES AND COMPLIANCE SYSTEM): **02/27/2003**

OWNER INFORMATION

NAME: **WAL-MART STORES INC**
ADDRESS: **702 SW 8TH ST**
BENTONVILLE, AR 72716
PHONE: **1-214-4552423**

ACTIVITIES

ACTIVITY TYPE: **UNKNOWN**
ACTIVITY DESCRIPTION: **NOT REPORTED**

WASTE

WASTE ID: **55291**
WASTE CODE STATUS: **INACTIVE**
WASTE IS RADIOACTIVE: **NO**
WASTE IS TREATED OFF SITE: **YES**
GENERATOR'S DESCRIPTION OF WASTE: **NOT REPORTED**

WASTE ID: **55292**
WASTE CODE STATUS: **INACTIVE**
WASTE IS RADIOACTIVE: **NO**
WASTE IS TREATED OFF SITE: **YES**
GENERATOR'S DESCRIPTION OF WASTE: **NOT REPORTED**

WASTE ID: **55293**
WASTE CODE STATUS: **INACTIVE**
WASTE IS RADIOACTIVE: **NO**
WASTE IS TREATED OFF SITE: **YES**

GENERATOR'S DESCRIPTION OF WASTE: **NOT REPORTED**

Back to Report Summary

Petroleum Storage Tanks (PST)

MAP ID# 32

Distance from Property: 0.177 mi. (935 ft.) NW
Elevation: 556 ft.

FACILITY INFORMATION

ID#: **58434**
NAME: **WAL-MART STORES TEXAS 427**
ADDRESS: **6834 WESLEY ST**
GREENVILLE, TX 75402
COUNTY: **HUNT**
REGION: **4**
TYPE: **RETAIL**
BEGIN DATE: **05/28/1991**
STATUS: **INACTIVE**
EXEMPT STATUS: **NO**
RECORDS OFF-SITE: **NO**
NUMBER OF ACTIVE UNDERGROUND TANKS: **NOT REPORTED**
NUMBER OF ACTIVE ABOVEGROUND TANKS: **NOT REPORTED**

APPLICATION INFORMATION:

RECEIVED DATE ON EARLIEST REGISTRATION FORM: **05/24/1991**
SIGNATURE DATE ON EARLIEST REGISTRATION FORM: **05/08/1991**
SIGNATURE NAME & TITLE: **ZEB LAVZON, BUYER**
ENFORCEMENT ACTION DATE: **NOT REPORTED**

CONTACT INFORMATION

NAME: **NOT REPORTED**
TITLE: **NOT REPORTED**
ORGANIZATION: **NOT REPORTED**
MAIL ADDRESS: **MAILING ADDRESS NOT REPORTED**
CITY NOT REPORTED
PHONE: **NOT REPORTED**

OWNER

OWNER NUMBER: **CN600257125**
NAME: **WAL-MART STORES INC**
CONTACT ADDRESS: **OWNER ADDRESS NOT REPORTED**
CITY NOT REPORTED
TYPE: **CORPORATION/COMPANY**
BEGIN DATE: **05/28/1991**
CONTACT ROLE: **NOT REPORTED**
CONTACT NAME: **NOT REPORTED**
CONTACT TITLE: **NOT REPORTED**
ORGANIZATION: **NOT REPORTED**
PHONE: **NOT REPORTED**
FAX: **NOT REPORTED**
EMAIL: **NOT REPORTED**

OPERATOR

NO OPERATOR INFORMATION REPORTED

SELF-CERTIFICATION

-NO SELF-CERTIFICATION INFORMATION REPORTED-

CONSTRUCTION NOTIFICATION

NO CONSTRUCTION NOTIFICATION DATA REPORTED FOR THIS FACILITY

UNDERGROUND STORAGE TANK

TANK ID: **1**
INSTALLATION DATE: **10/01/1982**
TANK CAPACITY (GAL): **550**
NUMBER OF COMPARTMENTS: **1**
REGISTRATION DATE: **05/24/1991**
EMPTY TANK: **NOT EMPTY**

Petroleum Storage Tanks (PST)

STATUS: **REMOVED FROM GROUND**
STATUS BEGIN DATE: **02/23/1994**
INTERNAL PROTECTION DATE: **NOT REPORTED**
REGULATORY STATUS: **FULLY REGULATED**
TANK DESIGN SINGLE WALL: **YES**
TANK DESIGN DOUBLE WALL: **NO**
PIPE DESIGN SINGLE WALL: **YES**
PIPE DESIGN DOUBLE WALL: **NO**

TANK DETAILS

MATERIAL:
STEEL
CORROSION PROTECTION:
NOT REPORTED
EXTERNAL CONTAINMENT:
NOT REPORTED
TANK COMPLIANCE FLAG
CORROSION PROTECTION COMPLIANCE FLAG: **NO**
CORROSION PROTECTION VARIANCE: **NO VARIANCE**

COMPARTMENT DETAILS

UST COMPARTMENT ID: **117489**
TANK ID: **1**
COMPARTMENT LETTER: **A**
SUBSTANCES: **USED OIL**
OTHER SUBSTANCES: **NOT REPORTED**
CAPACITY (GAL): **550**
COMPARTMENT RELEASE DETECTION: **NOT REPORTED**
SPILL CONTAINMENT AND OVERFILL PREVENTION: **NOT REPORTED**

PIPING SYSTEMS

MATERIAL: **STEEL**
CORROSION PROTECTION: **NOT REPORTED**
EXTERNAL CONTAINMENT: **NOT REPORTED**
CONNECTORS & VALVES:
NOT REPORTED
PIPING RELEASE DETECTION:
NOT REPORTED
PIPE COMPLIANCE FLAG
CORROSION PROTECTION COMPLIANCE FLAG: **NO**
CORROSION PROTECTION VARIANCE: **NO VARIANCE**

ABOVEGROUND STORAGE TANK INFORMATION

NO ABOVEGROUND STORAGE TANK DATA REPORTED FOR THIS FACILITY

Back to Report Summary

Industrial and Hazardous Waste Sites (IHW)

MAP ID# 33

Distance from Property: 0.192 mi. (1,014 ft.) E
Elevation: 541 ft.

FACILITY INFORMATION

REGISTRATION#: **89317** EPA ID: **TX0000284836**
TNRCC ID #: **128964**
NAME: **WALMART SUPERCENTER 427**
ADDRESS: **7401 I 30**
GREENVILLE, TX 75402
CONTACT: **ROSE ARNOLD**
PHONE: **479-2778972**
BUSINESS DESCRIPTION: **WAREHOUSE CLUBS AND SUPERCENTERS.**
INDUSTRIAL WASTE PERMIT #: **NOT REPORTED**
MUNICIPAL WASTE PERMIT #: **NOT REPORTED**
SIC CODE: **NOT REPORTED**
WASTE GENERATOR: **YES**
WASTE RECEIVER: **NO**
WASTE TRANSPORTER: **NO**
TRANSFER FACILITY: **NO**
MAQUILADORA (MEXICAN FACILITY): **NO**
STATUS: **ACTIVE**
AMOUNT OF WASTE GENERATED: **SMALL QUANTITY GENERATOR**
GENERATOR TYPE: **NON-INDUSTRIAL AND/OR MUNICIPAL**
THIS FACILITY IS A NON-NOTIFIER
THIS FACILITY IS A STEERS REPORTER - (STATE OF TEXAS ENVIRONMENTAL ELECTRONIC REPORTING SYSTEM)
THIS FACILITY IS REQUIRED TO SUBMIT AN ANNUAL WASTE REPORT
THIS FACILITY IS INVOLVED IN RECYCLING ACTIVITIES
LAST UPDATE TO TRACS (TCEQ REGULATORY ACTIVITIES AND COMPLIANCE SYSTEM): **12/22/2014**

OWNER INFORMATION

NAME: **WAL-MART STORES TEXAS LLC**
ADDRESS: **PO BOX 8041**
BENTONVILLE, AR 72712
PHONE: **1-479-2042231**

ACTIVITIES

ACTIVITY TYPE: **UNKNOWN**
ACTIVITY DESCRIPTION: **NOT REPORTED**

WASTE

WASTE ID: **358102**
WASTE CODE STATUS: **ACTIVE**
WASTE IS RADIOACTIVE: **NO**
WASTE IS TREATED OFF SITE: **NO**
GENERATOR'S DESCRIPTION OF WASTE: **WASTE EXPLOSIVES**

WASTE ID: **249257**
WASTE CODE STATUS: **ACTIVE**
WASTE IS RADIOACTIVE: **NO**
WASTE IS TREATED OFF SITE: **NO**
GENERATOR'S DESCRIPTION OF WASTE: **FLAMMABLE SOLIDS. DATE OF GENERATION 1/01/2010**

WASTE ID: **251235**
WASTE CODE STATUS: **ACTIVE**
WASTE IS RADIOACTIVE: **NO**
WASTE IS TREATED OFF SITE: **NO**

GENERATOR'S DESCRIPTION OF WASTE: **AEROSOLS**

WASTE ID: **251236**
WASTE CODE STATUS: **ACTIVE**
WASTE IS RADIOACTIVE: **NO**
WASTE IS TREATED OFF SITE: **NO**
GENERATOR'S DESCRIPTION OF WASTE: **CORROSIVE LIQUIDS**

WASTE ID: **251237**
WASTE CODE STATUS: **ACTIVE**
WASTE IS RADIOACTIVE: **NO**
WASTE IS TREATED OFF SITE: **NO**
GENERATOR'S DESCRIPTION OF WASTE: **FLAMMABLE LIQUIDS**

WASTE ID: **251238**
WASTE CODE STATUS: **ACTIVE**
WASTE IS RADIOACTIVE: **NO**
WASTE IS TREATED OFF SITE: **NO**
GENERATOR'S DESCRIPTION OF WASTE: **LIGHTERS, BUTANE**

WASTE ID: **251239**
WASTE CODE STATUS: **ACTIVE**
WASTE IS RADIOACTIVE: **NO**
WASTE IS TREATED OFF SITE: **NO**
GENERATOR'S DESCRIPTION OF WASTE: **OXIDIZING SOLIDS**

WASTE ID: **251240**
WASTE CODE STATUS: **ACTIVE**
WASTE IS RADIOACTIVE: **NO**
WASTE IS TREATED OFF SITE: **NO**
GENERATOR'S DESCRIPTION OF WASTE: **ORGANIC PEROXIDES**

WASTE ID: **251241**
WASTE CODE STATUS: **ACTIVE**
WASTE IS RADIOACTIVE: **NO**
WASTE IS TREATED OFF SITE: **NO**
GENERATOR'S DESCRIPTION OF WASTE: **TOXIC SOLIDS**

WASTE ID: **251242**
WASTE CODE STATUS: **ACTIVE**
WASTE IS RADIOACTIVE: **NO**
WASTE IS TREATED OFF SITE: **NO**
GENERATOR'S DESCRIPTION OF WASTE: **TOXIC LIQUIDS**

WASTE ID: **251243**
WASTE CODE STATUS: **ACTIVE**
WASTE IS RADIOACTIVE: **NO**
WASTE IS TREATED OFF SITE: **NO**
GENERATOR'S DESCRIPTION OF WASTE: **OXIDIZING LIQUIDS**

WASTE ID: **251244**
WASTE CODE STATUS: **ACTIVE**
WASTE IS RADIOACTIVE: **NO**
WASTE IS TREATED OFF SITE: **NO**

GENERATOR'S DESCRIPTION OF WASTE: **P-LISTED WASTE PHARMACEUTICALS**

WASTE ID: **251245**

WASTE CODE STATUS: **ACTIVE**

WASTE IS RADIOACTIVE: **NO**

WASTE IS TREATED OFF SITE: **NO**

GENERATOR'S DESCRIPTION OF WASTE: **FLAMMABLE WASTE PHARMACEUTICALS**

Back to Report Summary

Petroleum Storage Tanks (PST)

MAP ID# 33

Distance from Property: 0.192 mi. (1,014 ft.) E
Elevation: 541 ft.

FACILITY INFORMATION

ID#: **76828**
NAME: **WAL-MART SUPERCENTER 427**
ADDRESS: **7401 INTERSTATE HIGHWAY 30**
GREENVILLE, TX 75402
COUNTY: **HUNT**
REGION: **4**
TYPE: **RETAIL**
BEGIN DATE: **08/31/1987**
STATUS: **ACTIVE**
EXEMPT STATUS: **NO**
RECORDS OFF-SITE: **NO**
NUMBER OF ACTIVE UNDERGROUND TANKS: **1**
NUMBER OF ACTIVE ABOVEGROUND TANKS: **NOT REPORTED**

APPLICATION INFORMATION:

RECEIVED DATE ON EARLIEST REGISTRATION FORM: **09/29/2004**
SIGNATURE DATE ON EARLIEST REGISTRATION FORM: **09/16/2004**
SIGNATURE NAME & TITLE: **JANET LYNN, DIR OF LICENSING**
ENFORCEMENT ACTION DATE: **NOT REPORTED**

CONTACT INFORMATION

NAME: **SHEILA DEARING**
TITLE: **NOT REPORTED**
ORGANIZATION: **WAL-MART SUPERCENTER 427**
MAIL ADDRESS: **MAILING ADDRESS NOT REPORTED**
CITY NOT REPORTED
PHONE: **(479) 2042188 0**

OWNER

OWNER NUMBER: **CN603246240**
NAME: **WAL-MART STORES TEXAS LLC**
CONTACT ADDRESS: **5525 N MACARTHUR BLVD STE 400**
IRVING TX 75038
TYPE: **CORPORATION/COMPANY**
BEGIN DATE: **06/29/2007**
CONTACT ROLE: **OWNCON**
CONTACT NAME: **NOT REPORTED**
CONTACT TITLE: **NOT REPORTED**
ORGANIZATION: **WAL-MART STORES TEXAS LLC**
PHONE: **(972) 5808202 0**
FAX: **NOT REPORTED**
EMAIL: **NOT REPORTED**

OPERATOR

OPERATOR NUMBER: **CN603246240**
NAME: **WAL-MART STORES TEXAS LLC**
CONTACT ADDRESS: **508 SW 8TH ST**
BENTONVILLE AR 72712
TYPE: **CORPORATION/COMPANY**
BEGIN DATE: **06/29/2007**
CONTACT ROLE: **OPRCON**
CONTACT NAME: **MARK S GOLDSMITH**
CONTACT TITLE: **DIRECTOR EH&S COMPLIANCE**

Petroleum Storage Tanks (PST)

ORGANIZATION: **WAL-MART STORES TEXAS LLC**
PHONE: **(479) 2043314 0**
FAX: **NOT REPORTED**
EMAIL: **MARK.GOLDSMITH@WALMART.COM**

SELF-CERTIFICATION

-NO SELF-CERTIFICATION INFORMATION REPORTED-

CONSTRUCTION NOTIFICATION

NOTIFICATION CONSTRUCTION ID: **21567**
APPLICATION RECEIVED DATE: **07/18/2000**
SCHEDULE CONSTRUCTION DATE: **12/30/2000**
GENERAL DESCRIPTION OF PROPOSED CONSTRUCTION:
NOT REPORTED

UNDERGROUND STORAGE TANK

TANK ID: **1**
NUMBER OF COMPARTMENTS: **1**
INSTALLATION DATE: **10/05/1982**
REGISTRATION DATE: **09/29/2004**
TANK CAPACITY (GAL): **NOT REPORTED**
EMPTY TANK: **NOT EMPTY**
STATUS: **IN USE**
STATUS BEGIN DATE: **10/05/1982**
INTERNAL PROTECTION DATE: **NOT REPORTED**
REGULATORY STATUS: **WASTEWATER TREATMENT**
TANK DESIGN SINGLE WALL: **NO**
TANK DESIGN DOUBLE WALL: **NO**
PIPE DESIGN SINGLE WALL: **NO**
PIPE DESIGN DOUBLE WALL: **NO**

TANK DETAILS

MATERIAL:
NOT REPORTED
CORROSION PROTECTION:
NOT REPORTED
EXTERNAL CONTAINMENT:
NOT REPORTED

TANK COMPLIANCE FLAG

CORROSION PROTECTION COMPLIANCE FLAG: **NO**
CORROSION PROTECTION VARIANCE: **NO VARIANCE**

COMPARTMENT DETAILS

UST COMPARTMENT ID: **184887**
TANK ID: **1**
COMPARTMENT LETTER: **A**
SUBSTANCES: **OIL WATER SEPARATOR**
OTHER SUBSTANCES: **NOT REPORTED**
CAPACITY (GAL): **NOT REPORTED**
COMPARTMENT RELEASE DETECTION: **NOT REPORTED**
SPILL CONTAINMENT AND OVERFILL PREVENTION: **NOT REPORTED**

PIPING SYSTEMS

MATERIAL: **NOT REPORTED**
CORROSION PROTECTION: **NOT REPORTED**
EXTERNAL CONTAINMENT: **NOT REPORTED**

CONNECTORS & VALVES:

NOT REPORTED
PIPING RELEASE DETECTION:
NOT REPORTED

PIPE COMPLIANCE FLAG

CORROSION PROTECTION COMPLIANCE FLAG: **NO**

CORROSION PROTECTION VARIANCE: **NO VARIANCE**

ABOVEGROUND STORAGE TANK INFORMATION

NO ABOVEGROUND STORAGE TANK DATA REPORTED FOR THIS FACILITY

Back to Report Summary

Petroleum Storage Tanks (PST)

MAP ID# 33

Distance from Property: 0.192 mi. (1,014 ft.) E
Elevation: 541 ft.

FACILITY INFORMATION

ID#: **87556**
NAME: **MURPHY USA 7574**
ADDRESS: **7401 INTERSTATE HIGHWAY 30**
GREENVILLE, TX 75402
COUNTY: **HUNT**
REGION: **4**
TYPE: **RETAIL**
BEGIN DATE: **06/03/2015**
STATUS: **ACTIVE**
EXEMPT STATUS: **NO**
RECORDS OFF-SITE: **YES**
NUMBER OF ACTIVE UNDERGROUND TANKS: **2**
NUMBER OF ACTIVE ABOVEGROUND TANKS: **NOT REPORTED**

APPLICATION INFORMATION:

RECEIVED DATE ON EARLIEST REGISTRATION FORM: **09/15/2016**
SIGNATURE DATE ON EARLIEST REGISTRATION FORM: **09/15/2016**
SIGNATURE NAME & TITLE: **HARRY LEWIS, SR DIR HSSE**
ENFORCEMENT ACTION DATE: **NOT REPORTED**

CONTACT INFORMATION

NAME: **BRAD WEINISCHKE**
TITLE: **SR HSSE SPECIALIST**
ORGANIZATION: **MURPHY USA 7574**
MAIL ADDRESS: **MAILING ADDRESS NOT REPORTED**
CITY NOT REPORTED
PHONE: **(870) 8757610 0**

OWNER

OWNER NUMBER: **CN601187875**
NAME: **MURPHY OIL USA INC**
CONTACT ADDRESS: **200 E PEACH ST**
EL DORADO AR 71730
TYPE: **CORPORATION/COMPANY**
BEGIN DATE: **04/07/2015**
CONTACT ROLE: **OWNCON**
CONTACT NAME: **AARON GRIEB**
CONTACT TITLE: **NOT REPORTED**
ORGANIZATION: **MURPHY OIL USA INC**
PHONE: **(870) 6776116 0**
FAX: **NOT REPORTED**
EMAIL: **NOT REPORTED**

OPERATOR

OPERATOR NUMBER: **CN601187875**
NAME: **MURPHY OIL USA INC**
CONTACT ADDRESS: **200 E PEACH ST**
EL DORADO AR 71730
TYPE: **CORPORATION/COMPANY**
BEGIN DATE: **04/07/2015**
CONTACT ROLE: **OPRCON**
CONTACT NAME: **AARON GRIEB**
CONTACT TITLE: **VICE PRESIDENT**

Petroleum Storage Tanks (PST)

ORGANIZATION: **MURPHY OIL USA INC**
PHONE: **(870) 8757636 0**
FAX: **(870) 8757616**
EMAIL: **BASSAM.ZIADA@MURPHYUSA.COM**

SELF-CERTIFICATION

SELF-CERTIFICATION ID: **291498**
SIGNATURE DATE: **09/05/2017**
SIGNATURE NAME & TITLE: **KRYSTAL TERRELL, LICNESE & PERMITS SP**
FILING STATUS: **RENEWAL**
REGISTRATION FLAG: **YES**
SELF-CERTIFICATION ID: **276191**
SIGNATURE DATE: **09/15/2016**
SIGNATURE NAME & TITLE: **HARRY LEWIS, SR DIR HSSE**
FILING STATUS: **RENEWAL**
REGISTRATION FLAG: **YES**
SELF-CERTIFICATION ID: **256565**
SIGNATURE DATE: **07/22/2015**
SIGNATURE NAME & TITLE: **HARRY LEWIS, SR DIR HSSE**
FILING STATUS: **INITIAL**
REGISTRATION FLAG: **YES**

CONSTRUCTION NOTIFICATION

NOTIFICATION CONSTRUCTION ID: **27393**
APPLICATION RECEIVED DATE: **04/07/2015**
SCHEDULE CONSTRUCTION DATE: **05/18/2015**
GENERAL DESCRIPTION OF PROPOSED CONSTRUCTION:
INSTALL 2 DW FRP XERXES TANKS AND 4 MPDS PLUS 2 DSL DISPENSERS (1) 20K TANK AND (1) 20 K (12K/8K) SPLIT TANK GILBARCO 500

UNDERGROUND STORAGE TANK

TANK ID: **1**
INSTALLATION DATE: **06/03/2015**
TANK CAPACITY (GAL): **20000**
STATUS: **IN USE**
INTERNAL PROTECTION DATE: **NOT REPORTED**
TANK DESIGN SINGLE WALL: **NO**
PIPE DESIGN SINGLE WALL: **NO**

NUMBER OF COMPARTMENTS: **1**
REGISTRATION DATE: **07/22/2015**
EMPTY TANK: **NOT EMPTY**
STATUS BEGIN DATE: **06/03/2015**
REGULATORY STATUS: **FULLY REGULATED**
TANK DESIGN DOUBLE WALL: **YES**
PIPE DESIGN DOUBLE WALL: **YES**

TANK DETAILS

MATERIAL:
FRP
CORROSION PROTECTION:
FRP TANK OR PIPING (NONCORRODIBLE)
EXTERNAL CONTAINMENT:
NOT REPORTED

TANK COMPLIANCE FLAG

CORROSION PROTECTION COMPLIANCE FLAG: **YES**
CORROSION PROTECTION VARIANCE: **NO VARIANCE**

COMPARTMENT DETAILS

UST COMPARTMENT ID: **188911**

TANK ID: **1**
COMPARTMENT LETTER: **A**
SUBSTANCES: **GASOLINE**
OTHER SUBSTANCES: **NOT REPORTED**
CAPACITY (GAL): **20000**
COMPARTMENT RELEASE DETECTION: **INTERSTITIAL MONITORING WITHIN SECONDARY WALL/JACKET**
SPILL CONTAINMENT AND OVERFILL PREVENTION: **TIGHT-FILL FITTING CONTAINER/BUCKET/SUMP,FACTORY - BUILT SPILL CONTAINER/BUCKET/SUMP,FLOW RESTRICTOR VALUE**

PIPING SYSTEMS

MATERIAL: **NONMETALLIC FLEXIBLE PIPING**
CORROSION PROTECTION: **NONMETALLIC FLEXIBLE PIPING (NONCORRODIBLE)**
EXTERNAL CONTAINMENT: **NOT REPORTED**
CONNECTORS & VALVES:
NOT REPORTED
PIPING RELEASE DETECTION:
INTERSTITIAL MONITORING WITHIN SECONDARY WALL/JACKET,ANNUAL PIPING TIGHTNESS TEST / ANNUAL ELECTRONIC MONITORING (@ 0.1 GPH),AUTO. LINE LEAK DETECTOR (3.0 GPH FOR PRESSURE PIPING)
PIPE COMPLIANCE FLAG
CORROSION PROTECTION COMPLIANCE FLAG: **YES**
CORROSION PROTECTION VARIANCE: **NO VARIANCE**

TANK ID: **2**
NUMBER OF COMPARTMENTS: **2**
INSTALLATION DATE: **06/03/2015**
REGISTRATION DATE: **07/22/2015**
TANK CAPACITY (GAL): **20000**
EMPTY TANK: **NOT EMPTY**
STATUS: **IN USE**
STATUS BEGIN DATE: **06/03/2015**
INTERNAL PROTECTION DATE: **NOT REPORTED**
REGULATORY STATUS: **FULLY REGULATED**
TANK DESIGN SINGLE WALL: **NO**
TANK DESIGN DOUBLE WALL: **YES**
PIPE DESIGN SINGLE WALL: **NO**
PIPE DESIGN DOUBLE WALL: **YES**

TANK DETAILS

MATERIAL:
FRP
CORROSION PROTECTION:
FRP TANK OR PIPING (NONCORRODIBLE)
EXTERNAL CONTAINMENT:
NOT REPORTED
TANK COMPLIANCE FLAG
CORROSION PROTECTION COMPLIANCE FLAG: **YES**
CORROSION PROTECTION VARIANCE: **NO VARIANCE**

COMPARTMENT DETAILS

UST COMPARTMENT ID: **188912**
TANK ID: **2**
COMPARTMENT LETTER: **A**
SUBSTANCES: **DIESEL**
OTHER SUBSTANCES: **NOT REPORTED**
CAPACITY (GAL): **12000**
COMPARTMENT RELEASE DETECTION: **INTERSTITIAL MONITORING WITHIN SECONDARY WALL/JACKET**
SPILL CONTAINMENT AND OVERFILL PREVENTION: **TIGHT-FILL FITTING CONTAINER/BUCKET/SUMP,FACTORY - BUILT**

SPILL CONTAINER/BUCKET/SUMP,FLOW RESTRICTOR VALUE

PIPING SYSTEMS

MATERIAL: **NONMETALLIC FLEXIBLE PIPING**

CORROSION PROTECTION: **NONMETALLIC FLEXIBLE PIPING (NONCORRODIBLE)**

EXTERNAL CONTAINMENT: **NOT REPORTED**

CONNECTORS & VALVES:

NOT REPORTED

PIPING RELEASE DETECTION:

INTERSTITIAL MONITORING WITHIN SECONDARY WALL/JACKET,ANNUAL PIPING TIGHTNESS TEST / ANNUAL ELECTRONIC MONITORING (@ 0.1 GPH),AUTO. LINE LEAK DETECTOR (3.0 GPH FOR PRESSURE PIPING)

PIPE COMPLIANCE FLAG

CORROSION PROTECTION COMPLIANCE FLAG: **YES**

CORROSION PROTECTION VARIANCE: **NO VARIANCE**

TANK ID: **2**

NUMBER OF COMPARTMENTS: **2**

INSTALLATION DATE: **06/03/2015**

REGISTRATION DATE: **07/22/2015**

TANK CAPACITY (GAL): **20000**

EMPTY TANK: **NOT EMPTY**

STATUS: **IN USE**

STATUS BEGIN DATE: **06/03/2015**

INTERNAL PROTECTION DATE: **NOT REPORTED**

REGULATORY STATUS: **FULLY REGULATED**

TANK DESIGN SINGLE WALL: **NO**

TANK DESIGN DOUBLE WALL: **YES**

PIPE DESIGN SINGLE WALL: **NO**

PIPE DESIGN DOUBLE WALL: **YES**

TANK DETAILS

MATERIAL:

FRP

CORROSION PROTECTION:

FRP TANK OR PIPING (NONCORRODIBLE)

EXTERNAL CONTAINMENT:

NOT REPORTED

TANK COMPLIANCE FLAG

CORROSION PROTECTION COMPLIANCE FLAG: **YES**

CORROSION PROTECTION VARIANCE: **NO VARIANCE**

COMPARTMENT DETAILS

UST COMPARTMENT ID: **188913**

TANK ID: **2**

COMPARTMENT LETTER: **B**

SUBSTANCES: **GASOLINE**

OTHER SUBSTANCES: **NOT REPORTED**

CAPACITY (GAL): **8000**

COMPARTMENT RELEASE DETECTION: **INTERSTITIAL MONITORING WITHIN SECONDARY WALL/JACKET**

SPILL CONTAINMENT AND OVERFILL PREVENTION: **TIGHT-FILL FITTING CONTAINER/BUCKET/SUMP,FACTORY - BUILT SPILL CONTAINER/BUCKET/SUMP,FLOW RESTRICTOR VALUE**

PIPING SYSTEMS

MATERIAL: **NONMETALLIC FLEXIBLE PIPING**

CORROSION PROTECTION: **NONMETALLIC FLEXIBLE PIPING (NONCORRODIBLE)**

EXTERNAL CONTAINMENT: **NOT REPORTED**

CONNECTORS & VALVES:

NOT REPORTED

PIPING RELEASE DETECTION:

INTERSTITIAL MONITORING WITHIN SECONDARY WALL/JACKET,ANNUAL PIPING TIGHTNESS TEST / ANNUAL ELECTRONIC MONITORING (@ 0.1 GPH),AUTO. LINE LEAK DETECTOR (3.0 GPH FOR PRESSURE PIPING)

PIPE COMPLIANCE FLAG

CORROSION PROTECTION COMPLIANCE FLAG: **YES**

CORROSION PROTECTION VARIANCE: **NO VARIANCE**

ABOVEGROUND STORAGE TANK INFORMATION

NO ABOVEGROUND STORAGE TANK DATA REPORTED FOR THIS FACILITY

Back to Report Summary

Petroleum Storage Tanks (PST)

MAP ID# 34

Distance from Property: 0.204 mi. (1,077 ft.) W
Elevation: 519 ft.

FACILITY INFORMATION

ID#: **36252**
NAME: **QUINLAN MINI MART**
ADDRESS: **301 E MAIN ST**
QUINLAN, TX 75474
COUNTY: **HUNT**
REGION: **4**
TYPE: **RETAIL**
BEGIN DATE: **12/17/1986**
STATUS: **INACTIVE**
EXEMPT STATUS: **NO**
RECORDS OFF-SITE: **NO**
NUMBER OF ACTIVE UNDERGROUND TANKS: **NOT REPORTED**
NUMBER OF ACTIVE ABOVEGROUND TANKS: **NOT REPORTED**

APPLICATION INFORMATION:

RECEIVED DATE ON EARLIEST REGISTRATION FORM: **05/08/1986**
SIGNATURE DATE ON EARLIEST REGISTRATION FORM: **04/18/1986**
SIGNATURE NAME & TITLE: **BOBBY ASH, PRES.**
ENFORCEMENT ACTION DATE: **NOT REPORTED**

CONTACT INFORMATION

NAME: **NOT REPORTED**
TITLE: **NOT REPORTED**
ORGANIZATION: **QUINLAN MINI MART**
MAIL ADDRESS: **MAILING ADDRESS NOT REPORTED**
CITY NOT REPORTED
PHONE: **(214) 4554854 0**

OWNER

OWNER NUMBER: **CN600820377**
NAME: **HUNT COUNTY OIL COMPANY**
CONTACT ADDRESS: **OWNER ADDRESS NOT REPORTED**
CITY NOT REPORTED
TYPE: **CORPORATION/COMPANY**
BEGIN DATE: **12/17/1986**
CONTACT ROLE: **NOT REPORTED**
CONTACT NAME: **NOT REPORTED**
CONTACT TITLE: **NOT REPORTED**
ORGANIZATION: **NOT REPORTED**
PHONE: **NOT REPORTED**
FAX: **NOT REPORTED**
EMAIL: **NOT REPORTED**

OPERATOR

NO OPERATOR INFORMATION REPORTED

SELF-CERTIFICATION

-NO SELF-CERTIFICATION INFORMATION REPORTED-

CONSTRUCTION NOTIFICATION

NO CONSTRUCTION NOTIFICATION DATA REPORTED FOR THIS FACILITY

UNDERGROUND STORAGE TANK

TANK ID: **1**
INSTALLATION DATE: **01/01/1978**
TANK CAPACITY (GAL): **4000**
NUMBER OF COMPARTMENTS: **1**
REGISTRATION DATE: **05/08/1986**
EMPTY TANK: **NOT EMPTY**

Petroleum Storage Tanks (PST)

STATUS: **REMOVED FROM GROUND**
STATUS BEGIN DATE: **09/10/1996**
INTERNAL PROTECTION DATE: **NOT REPORTED**
REGULATORY STATUS: **FULLY REGULATED**
TANK DESIGN SINGLE WALL: **NO**
TANK DESIGN DOUBLE WALL: **NO**
PIPE DESIGN SINGLE WALL: **NO**
PIPE DESIGN DOUBLE WALL: **NO**

TANK DETAILS

MATERIAL:
STEEL
CORROSION PROTECTION:
NOT REPORTED
EXTERNAL CONTAINMENT:
NOT REPORTED
TANK COMPLIANCE FLAG
CORROSION PROTECTION COMPLIANCE FLAG: **NO**
CORROSION PROTECTION VARIANCE: **NO VARIANCE**

COMPARTMENT DETAILS

UST COMPARTMENT ID: **89956**
TANK ID: **1**
COMPARTMENT LETTER: **A**
SUBSTANCES: **GASOLINE**
OTHER SUBSTANCES: **NOT REPORTED**
CAPACITY (GAL): **4000**
COMPARTMENT RELEASE DETECTION: **NOT REPORTED**
SPILL CONTAINMENT AND OVERFILL PREVENTION: **NOT REPORTED**

PIPING SYSTEMS

MATERIAL: **STEEL**
CORROSION PROTECTION: **NOT REPORTED**
EXTERNAL CONTAINMENT: **NOT REPORTED**
CONNECTORS & VALVES:
NOT REPORTED
PIPING RELEASE DETECTION:
NOT REPORTED
PIPE COMPLIANCE FLAG
CORROSION PROTECTION COMPLIANCE FLAG: **NO**
CORROSION PROTECTION VARIANCE: **NO VARIANCE**

ABOVEGROUND STORAGE TANK INFORMATION

NO ABOVEGROUND STORAGE TANK DATA REPORTED FOR THIS FACILITY

Back to Report Summary

Industrial and Hazardous Waste Sites (IHW)

MAP ID# 35

Distance from Property: 0.226 mi. (1,193 ft.) W
Elevation: 555 ft.

FACILITY INFORMATION

REGISTRATION#: **96973** EPA ID: **TXR000084412**
TNRCC ID #: **132312**
NAME: **LOWES OF GREENVILLE 2646**
ADDRESS: **3122 I H 30**
GREENVILLE, TX 75402
CONTACT: **BOBBI TENBORG**
PHONE: **704-7582955**
BUSINESS DESCRIPTION: **NOT REPORTED**
INDUSTRIAL WASTE PERMIT #: **NOT REPORTED**
MUNICIPAL WASTE PERMIT #: **NOT REPORTED**
SIC CODE: **NOT REPORTED**
WASTE GENERATOR: **YES**
WASTE RECEIVER: **NO**
WASTE TRANSPORTER: **NO**
TRANSFER FACILITY: **NO**
MAQUILADORA (MEXICAN FACILITY): **NO**
STATUS: **ACTIVE**
AMOUNT OF WASTE GENERATED: **SMALL QUANTITY GENERATOR**
GENERATOR TYPE: **NON-INDUSTRIAL AND/OR MUNICIPAL**
THIS FACILITY IS A NON-NOTIFIER
THIS FACILITY IS A STEERS REPORTER - (STATE OF TEXAS ENVIRONMENTAL ELECTRONIC REPORTING SYSTEM)
THIS FACILITY IS REQUIRED TO SUBMIT AN ANNUAL WASTE REPORT
THIS FACILITY IS INVOLVED IN RECYCLING ACTIVITIES
LAST UPDATE TO TRACS (TCEQ REGULATORY ACTIVITIES AND COMPLIANCE SYSTEM): **03/21/2018**

OWNER INFORMATION

NAME: **LOWES HOME CENTERS LLC**
ADDRESS: **1000 LOWES BLVD STOP A3WLP**
MOORESVILLE, NC 28117
PHONE: **1-704-7582955**

ACTIVITIES

ACTIVITY TYPE: **UNKNOWN**
ACTIVITY DESCRIPTION: **NOT REPORTED**

WASTE

WASTE ID: **400081**
WASTE CODE STATUS: **ACTIVE**
WASTE IS RADIOACTIVE: **NO**
WASTE IS TREATED OFF SITE: **NO**
GENERATOR'S DESCRIPTION OF WASTE: **FLAMMABLE LIQUIDS**

WASTE ID: **400082**
WASTE CODE STATUS: **ACTIVE**
WASTE IS RADIOACTIVE: **NO**
WASTE IS TREATED OFF SITE: **NO**
GENERATOR'S DESCRIPTION OF WASTE: **OXIDIZING CORROSIVES**

WASTE ID: **400083**
WASTE CODE STATUS: **ACTIVE**
WASTE IS RADIOACTIVE: **NO**
WASTE IS TREATED OFF SITE: **NO**

GENERATOR'S DESCRIPTION OF WASTE: **TOXIC LIQUIDS**

WASTE ID: **400084**
WASTE CODE STATUS: **ACTIVE**
WASTE IS RADIOACTIVE: **NO**
WASTE IS TREATED OFF SITE: **NO**
GENERATOR'S DESCRIPTION OF WASTE: **TOXIC SOLIDS**

WASTE ID: **400086**
WASTE CODE STATUS: **ACTIVE**
WASTE IS RADIOACTIVE: **NO**
WASTE IS TREATED OFF SITE: **NO**
GENERATOR'S DESCRIPTION OF WASTE: **CORROSIVES - ACIDIC**

WASTE ID: **400087**
WASTE CODE STATUS: **ACTIVE**
WASTE IS RADIOACTIVE: **NO**
WASTE IS TREATED OFF SITE: **NO**
GENERATOR'S DESCRIPTION OF WASTE: **CORROSIVES - BASIC**

WASTE ID: **400088**
WASTE CODE STATUS: **ACTIVE**
WASTE IS RADIOACTIVE: **NO**
WASTE IS TREATED OFF SITE: **NO**
GENERATOR'S DESCRIPTION OF WASTE: **FLUORESCENT BULBS - BROKEN**

WASTE ID: **397919**
WASTE CODE STATUS: **ACTIVE**
WASTE IS RADIOACTIVE: **NO**
WASTE IS TREATED OFF SITE: **NO**
GENERATOR'S DESCRIPTION OF WASTE: **AEROSOLS**

Back to Report Summary

Petroleum Storage Tanks (PST)

MAP ID# 35

Distance from Property: 0.226 mi. (1,193 ft.) W
Elevation: 555 ft.

FACILITY INFORMATION

ID#: **79244**
NAME: **LOWES OF GREENVILLE TX 2646**
ADDRESS: **3122 I H 30**
GREENVILLE, TX 75402
COUNTY: **HUNT**
REGION: **4**
TYPE: **RETAIL**
BEGIN DATE: **01/03/2007**
STATUS: **ACTIVE**
EXEMPT STATUS: **NO**
RECORDS OFF-SITE: **YES**
NUMBER OF ACTIVE UNDERGROUND TANKS: **NOT REPORTED**
NUMBER OF ACTIVE ABOVEGROUND TANKS: **1**

APPLICATION INFORMATION:

RECEIVED DATE ON EARLIEST REGISTRATION FORM: **04/16/2008**
SIGNATURE DATE ON EARLIEST REGISTRATION FORM: **04/11/2008**
SIGNATURE NAME & TITLE: **W LAYNE ADAMS, VP FACILITY MGMT**
ENFORCEMENT ACTION DATE: **NOT REPORTED**

CONTACT INFORMATION

NAME: **NOT REPORTED**
TITLE: **NOT REPORTED**
ORGANIZATION: **LOWES OF GREENVILLE TX 2646**
MAIL ADDRESS: **MAILING ADDRESS NOT REPORTED**
CITY NOT REPORTED
PHONE: **(903) 4533170 0**

OWNER

OWNER NUMBER: **CN601551385**
NAME: **LOWES HOME CENTERS LLC**
CONTACT ADDRESS: **PO BOX 1111**
NORTH WILKESBORO NC 28656
TYPE: **CORPORATION/COMPANY**
BEGIN DATE: **01/03/2007**
CONTACT ROLE: **OWNCON**
CONTACT NAME: **TIM L COOKSEY**
CONTACT TITLE: **COMP MGR**
ORGANIZATION: **LOWES HOME CENTERS INC**
PHONE: **(336) 6684622 0**
FAX: **NOT REPORTED**
EMAIL: **NOT REPORTED**

OPERATOR

OPERATOR NUMBER: **CN601551385**
NAME: **LOWES HOME CENTERS LLC**
CONTACT ADDRESS: **1605 CURTIS BRIDGE RD**
WILKESBORO NC 28697
TYPE: **CORPORATION/COMPANY**
BEGIN DATE: **01/03/2007**
CONTACT ROLE: **OPRCON**
CONTACT NAME: **STEWART SCOTT**
CONTACT TITLE: **VP - ENGINEERING & CONSTRUCTION**

Petroleum Storage Tanks (PST)

ORGANIZATION: **LOWES HOME CENTERS INC**
PHONE: **(336) 6584000 0**
FAX: **(336) 6583257**
EMAIL: **STEWART.SCOTT@LOWES.COM**

SELF-CERTIFICATION

-NO SELF-CERTIFICATION INFORMATION REPORTED-

CONSTRUCTION NOTIFICATION

NO CONSTRUCTION NOTIFICATION DATA REPORTED FOR THIS FACILITY

UNDERGROUND STORAGE TANK

NO UNDERGROUND STORAGE TANK DATA REPORTED FOR THIS FACILITY

ABOVEGROUND STORAGE TANK INFORMATION

AST ID #: **209891** MULTIPLE COMPARTMENT FLAG: **NO**
TANK ID: **264601** REGISTRATION DATE: **04/16/2008**
INSTALLATION DATE: **01/03/2007** STATUS BEGIN DATE: **01/03/2007**
TANK CAPACITY (GAL): **1500** REGULATORY STATUS: **FULLY REGULATED**
STATUS: **IN USE** SUBSTANCES: **DIESEL**

MATERIAL OF CONSTRUCTION

STEEL: **NO** CORRUGATED METAL: **NO**
FIBERGLASS: **NO** CONCRETE: **NO**
ALUMINIUM: **NO**

CONTAINMENT

EARTHEN DIKE: **NO** CONCRETE: **NO**
CONTAINMENT LINER: **NO** NONE: **NO**
STAGE I VAPOR RECOVERY: **NOT REPORTED**
STAGE I INSTALLATION DATE: **NOT REPORTED**

Back to Report Summary

Industrial and Hazardous Waste Sites (IHW)

MAP ID# 36

Distance from Property: 0.228 mi. (1,204 ft.) E
Elevation: 541 ft.

FACILITY INFORMATION

REGISTRATION#: **39747** EPA ID: **TXD988022745**
TNRCC ID #: **16237**
NAME: **WALKER MCDONALD MANUFACTURING**
ADDRESS: **7101 E IH 30**
GREENVILLE, TX 75401
CONTACT: **DAVID STEWART**
PHONE: **903-4556627**
BUSINESS DESCRIPTION: **NOT REPORTED**
INDUSTRIAL WASTE PERMIT #: **NOT REPORTED**
MUNICIPAL WASTE PERMIT #: **NOT REPORTED**
SIC CODE: **NOT REPORTED**
WASTE GENERATOR: **YES**
WASTE RECEIVER: **NO**
WASTE TRANSPORTER: **NO**
TRANSFER FACILITY: **NO**
MAQUILADORA (MEXICAN FACILITY): **NO**
STATUS: **INACTIVE**
AMOUNT OF WASTE GENERATED: **LARGE QUANTITY GENERATOR**
GENERATOR TYPE: **INDUSTRIAL**
THIS FACILITY IS A NON-NOTIFIER
THIS FACILITY IS A STEERS REPORTER - (STATE OF TEXAS ENVIRONMENTAL ELECTRONIC REPORTING SYSTEM)
THIS FACILITY IS REQUIRED TO SUBMIT AN ANNUAL WASTE REPORT
THIS FACILITY IS INVOLVED IN RECYCLING ACTIVITIES
LAST UPDATE TO TRACS (TCEQ REGULATORY ACTIVITIES AND COMPLIANCE SYSTEM): **03/10/2004**

OWNER INFORMATION

NAME: **WALKER MCDONALD MFG**
ADDRESS: **PO BOX 540157**
DALLAS, TX 75354
PHONE: **1-903-4556627**

ACTIVITIES

ACTIVITY TYPE: **UNKNOWN**
ACTIVITY DESCRIPTION: **NOT REPORTED**

WASTE

WASTE ID: **172429**
WASTE CODE STATUS: **INACTIVE**
WASTE IS RADIOACTIVE: **NO**
WASTE IS TREATED OFF SITE: **YES**
GENERATOR'S DESCRIPTION OF WASTE: **FLOOR ABSORBANT**

WASTE ID: **127521**
WASTE CODE STATUS: **INACTIVE**
WASTE IS RADIOACTIVE: **NO**
WASTE IS TREATED OFF SITE: **YES**
GENERATOR'S DESCRIPTION OF WASTE: **WASTE TRICHLOROETHANE / PARTS CLEANING**

WASTE ID: **127522**
WASTE CODE STATUS: **INACTIVE**
WASTE IS RADIOACTIVE: **NO**
WASTE IS TREATED OFF SITE: **YES**

GENERATOR'S DESCRIPTION OF WASTE: **PAINT THINNER / PAINT OPERATIONS**

WASTE ID: **127523**
WASTE CODE STATUS: **INACTIVE**
WASTE IS RADIOACTIVE: **NO**
WASTE IS TREATED OFF SITE: **YES**
GENERATOR'S DESCRIPTION OF WASTE: **PAINT FILTERS / PAINT OPERATIONS**

WASTE ID: **172428**
WASTE CODE STATUS: **INACTIVE**
WASTE IS RADIOACTIVE: **NO**
WASTE IS TREATED OFF SITE: **YES**
GENERATOR'S DESCRIPTION OF WASTE: **GRINDING SLUDGE. SLUDGE FROM WET GRINDING METAL.**

WASTE ID: **172427**
WASTE CODE STATUS: **INACTIVE**
WASTE IS RADIOACTIVE: **NO**
WASTE IS TREATED OFF SITE: **YES**
GENERATOR'S DESCRIPTION OF WASTE: **USED SHOT BLAST DUST.**

WASTE ID: **172425**
WASTE CODE STATUS: **INACTIVE**
WASTE IS RADIOACTIVE: **NO**
WASTE IS TREATED OFF SITE: **YES**
GENERATOR'S DESCRIPTION OF WASTE: **USED OIL COMES FROM HYDRAULICS AND COOL DOWN PROCESS.**

WASTE ID: **172423**
WASTE CODE STATUS: **INACTIVE**
WASTE IS RADIOACTIVE: **NO**
WASTE IS TREATED OFF SITE: **YES**
GENERATOR'S DESCRIPTION OF WASTE: **FURNACE SLUDGE.**

WASTE ID: **172424**
WASTE CODE STATUS: **INACTIVE**
WASTE IS RADIOACTIVE: **NO**
WASTE IS TREATED OFF SITE: **YES**
GENERATOR'S DESCRIPTION OF WASTE: **GRINDING DUST.**

WASTE ID: **133274**
WASTE CODE STATUS: **INACTIVE**
WASTE IS RADIOACTIVE: **NO**
WASTE IS TREATED OFF SITE: **YES**
GENERATOR'S DESCRIPTION OF WASTE: **WASH RACK SUMP SLUDGE**

WASTE ID: **135910**
WASTE CODE STATUS: **INACTIVE**
WASTE IS RADIOACTIVE: **NO**
WASTE IS TREATED OFF SITE: **YES**
GENERATOR'S DESCRIPTION OF WASTE: **SPENT BATTERIES REPLACED BY NEW ONES IN ELECTRIC FORKLIFTS. 6/20/95**

WASTE ID: **135911**
WASTE CODE STATUS: **INACTIVE**
WASTE IS RADIOACTIVE: **NO**
WASTE IS TREATED OFF SITE: **YES**

GENERATOR'S DESCRIPTION OF WASTE: **SPENT OIL FILTERS HOT DRAINED.**

WASTE ID: **127520**
WASTE CODE STATUS: **INACTIVE**
WASTE IS RADIOACTIVE: **NO**
WASTE IS TREATED OFF SITE: **YES**
GENERATOR'S DESCRIPTION OF WASTE: **SPENT SOLVENT FROM PARTS CLEANING**

WASTE ID: **127525**
WASTE CODE STATUS: **INACTIVE**
WASTE IS RADIOACTIVE: **NO**
WASTE IS TREATED OFF SITE: **YES**
GENERATOR'S DESCRIPTION OF WASTE: **SPENT SOLVENT / PARTS CLEANER**

WASTE ID: **265200**
WASTE CODE STATUS: **NOT REPORTED**
WASTE IS RADIOACTIVE: **NO**
WASTE IS TREATED OFF SITE: **NO**
GENERATOR'S DESCRIPTION OF WASTE: **NOT REPORTED**

WASTE ID: **277409**
WASTE CODE STATUS: **NOT REPORTED**
WASTE IS RADIOACTIVE: **NO**
WASTE IS TREATED OFF SITE: **NO**
GENERATOR'S DESCRIPTION OF WASTE: **NOT REPORTED**

WASTE ID: **277410**
WASTE CODE STATUS: **NOT REPORTED**
WASTE IS RADIOACTIVE: **NO**
WASTE IS TREATED OFF SITE: **NO**
GENERATOR'S DESCRIPTION OF WASTE: **NOT REPORTED**

WASTE ID: **293278**
WASTE CODE STATUS: **NOT REPORTED**
WASTE IS RADIOACTIVE: **NO**
WASTE IS TREATED OFF SITE: **NO**
GENERATOR'S DESCRIPTION OF WASTE: **NOT REPORTED**

WASTE ID: **293279**
WASTE CODE STATUS: **NOT REPORTED**
WASTE IS RADIOACTIVE: **NO**
WASTE IS TREATED OFF SITE: **NO**
GENERATOR'S DESCRIPTION OF WASTE: **NOT REPORTED**

WASTE ID: **293280**
WASTE CODE STATUS: **NOT REPORTED**
WASTE IS RADIOACTIVE: **NO**
WASTE IS TREATED OFF SITE: **NO**
GENERATOR'S DESCRIPTION OF WASTE: **NOT REPORTED**

WASTE ID: **293281**
WASTE CODE STATUS: **NOT REPORTED**
WASTE IS RADIOACTIVE: **NO**
WASTE IS TREATED OFF SITE: **NO**

GENERATOR'S DESCRIPTION OF WASTE: **NOT REPORTED**

WASTE ID: **293282**
WASTE CODE STATUS: **NOT REPORTED**
WASTE IS RADIOACTIVE: **NO**
WASTE IS TREATED OFF SITE: **NO**
GENERATOR'S DESCRIPTION OF WASTE: **NOT REPORTED**

WASTE ID: **293283**
WASTE CODE STATUS: **NOT REPORTED**
WASTE IS RADIOACTIVE: **NO**
WASTE IS TREATED OFF SITE: **NO**
GENERATOR'S DESCRIPTION OF WASTE: **NOT REPORTED**

WASTE ID: **293284**
WASTE CODE STATUS: **NOT REPORTED**
WASTE IS RADIOACTIVE: **NO**
WASTE IS TREATED OFF SITE: **NO**
GENERATOR'S DESCRIPTION OF WASTE: **NOT REPORTED**

WASTE ID: **293285**
WASTE CODE STATUS: **NOT REPORTED**
WASTE IS RADIOACTIVE: **NO**
WASTE IS TREATED OFF SITE: **NO**
GENERATOR'S DESCRIPTION OF WASTE: **NOT REPORTED**

WASTE ID: **302760**
WASTE CODE STATUS: **NOT REPORTED**
WASTE IS RADIOACTIVE: **NO**
WASTE IS TREATED OFF SITE: **NO**
GENERATOR'S DESCRIPTION OF WASTE: **NOT REPORTED**

WASTE ID: **302761**
WASTE CODE STATUS: **NOT REPORTED**
WASTE IS RADIOACTIVE: **NO**
WASTE IS TREATED OFF SITE: **NO**
GENERATOR'S DESCRIPTION OF WASTE: **NOT REPORTED**

WASTE ID: **302762**
WASTE CODE STATUS: **NOT REPORTED**
WASTE IS RADIOACTIVE: **NO**
WASTE IS TREATED OFF SITE: **NO**
GENERATOR'S DESCRIPTION OF WASTE: **NOT REPORTED**

WASTE ID: **302763**
WASTE CODE STATUS: **NOT REPORTED**
WASTE IS RADIOACTIVE: **NO**
WASTE IS TREATED OFF SITE: **NO**
GENERATOR'S DESCRIPTION OF WASTE: **NOT REPORTED**

WASTE ID: **302764**
WASTE CODE STATUS: **NOT REPORTED**
WASTE IS RADIOACTIVE: **NO**
WASTE IS TREATED OFF SITE: **NO**

GENERATOR'S DESCRIPTION OF WASTE: **NOT REPORTED**

WASTE ID: **302783**
WASTE CODE STATUS: **NOT REPORTED**
WASTE IS RADIOACTIVE: **NO**
WASTE IS TREATED OFF SITE: **NO**
GENERATOR'S DESCRIPTION OF WASTE: **NOT REPORTED**

WASTE ID: **304634**
WASTE CODE STATUS: **NOT REPORTED**
WASTE IS RADIOACTIVE: **NO**
WASTE IS TREATED OFF SITE: **NO**
GENERATOR'S DESCRIPTION OF WASTE: **NOT REPORTED**

WASTE ID: **305499**
WASTE CODE STATUS: **NOT REPORTED**
WASTE IS RADIOACTIVE: **NO**
WASTE IS TREATED OFF SITE: **NO**
GENERATOR'S DESCRIPTION OF WASTE: **NOT REPORTED**

WASTE ID: **305500**
WASTE CODE STATUS: **NOT REPORTED**
WASTE IS RADIOACTIVE: **NO**
WASTE IS TREATED OFF SITE: **NO**
GENERATOR'S DESCRIPTION OF WASTE: **NOT REPORTED**

WASTE ID: **305501**
WASTE CODE STATUS: **NOT REPORTED**
WASTE IS RADIOACTIVE: **NO**
WASTE IS TREATED OFF SITE: **NO**
GENERATOR'S DESCRIPTION OF WASTE: **NOT REPORTED**

WASTE ID: **305502**
WASTE CODE STATUS: **NOT REPORTED**
WASTE IS RADIOACTIVE: **NO**
WASTE IS TREATED OFF SITE: **NO**
GENERATOR'S DESCRIPTION OF WASTE: **NOT REPORTED**

WASTE ID: **305740**
WASTE CODE STATUS: **NOT REPORTED**
WASTE IS RADIOACTIVE: **NO**
WASTE IS TREATED OFF SITE: **NO**
GENERATOR'S DESCRIPTION OF WASTE: **NOT REPORTED**

WASTE ID: **307940**
WASTE CODE STATUS: **NOT REPORTED**
WASTE IS RADIOACTIVE: **NO**
WASTE IS TREATED OFF SITE: **NO**
GENERATOR'S DESCRIPTION OF WASTE: **NOT REPORTED**

WASTE ID: **307941**
WASTE CODE STATUS: **NOT REPORTED**
WASTE IS RADIOACTIVE: **NO**
WASTE IS TREATED OFF SITE: **NO**

GENERATOR'S DESCRIPTION OF WASTE: **NOT REPORTED**

WASTE ID: **43262**
WASTE CODE STATUS: **INACTIVE**
WASTE IS RADIOACTIVE: **NO**
WASTE IS TREATED OFF SITE: **NO**
GENERATOR'S DESCRIPTION OF WASTE: **NOT REPORTED**

WASTE ID: **43263**
WASTE CODE STATUS: **INACTIVE**
WASTE IS RADIOACTIVE: **NO**
WASTE IS TREATED OFF SITE: **NO**
GENERATOR'S DESCRIPTION OF WASTE: **NOT REPORTED**

WASTE ID: **65531**
WASTE CODE STATUS: **INACTIVE**
WASTE IS RADIOACTIVE: **NO**
WASTE IS TREATED OFF SITE: **NO**
GENERATOR'S DESCRIPTION OF WASTE: **LIQUID OIL BASE COOLANT & WATER**

WASTE ID: **65532**
WASTE CODE STATUS: **INACTIVE**
WASTE IS RADIOACTIVE: **NO**
WASTE IS TREATED OFF SITE: **NO**
GENERATOR'S DESCRIPTION OF WASTE: **PAINT & FILTERS**

WASTE ID: **65533**
WASTE CODE STATUS: **INACTIVE**
WASTE IS RADIOACTIVE: **NO**
WASTE IS TREATED OFF SITE: **NO**
GENERATOR'S DESCRIPTION OF WASTE: **WASTE III TRI**

Back to Report Summary

Industrial and Hazardous Waste Sites (IHW)

MAP ID# 36

Distance from Property: 0.228 mi. (1,204 ft.) E
Elevation: 541 ft.

FACILITY INFORMATION

REGISTRATION#: **87895** EPA ID: **TXR000060814**
TNRCC ID #: **120013**
NAME: **HOME DEPOT USA HD6554**
ADDRESS: **7101 INTERSTATE HIGHWAY 30**
GREENVILLE, TX 75402
CONTACT: **ASHLEY CAMPBELL**
PHONE: **713-9855472**
BUSINESS DESCRIPTION: **HOME IMPROVEMENT RETAIL**
INDUSTRIAL WASTE PERMIT #: **NOT REPORTED**
MUNICIPAL WASTE PERMIT #: **NOT REPORTED**
SIC CODE: **NOT REPORTED**
WASTE GENERATOR: **YES**
WASTE RECEIVER: **NO**
WASTE TRANSPORTER: **NO**
TRANSFER FACILITY: **NO**
MAQUILADORA (MEXICAN FACILITY): **NO**
STATUS: **ACTIVE**
AMOUNT OF WASTE GENERATED: **SMALL QUANTITY GENERATOR**
GENERATOR TYPE: **INDUSTRIAL**
THIS FACILITY IS A NON-NOTIFIER
THIS FACILITY IS A STEERS REPORTER - (STATE OF TEXAS ENVIRONMENTAL ELECTRONIC REPORTING SYSTEM)
THIS FACILITY IS REQUIRED TO SUBMIT AN ANNUAL WASTE REPORT
THIS FACILITY IS INVOLVED IN RECYCLING ACTIVITIES
LAST UPDATE TO TRACS (TCEQ REGULATORY ACTIVITIES AND COMPLIANCE SYSTEM): **07/07/2015**

OWNER INFORMATION

NAME: **HOME DEPOT USA INC**
ADDRESS: **1905 ASTON AVE STE 100**
CARLSBAD, CA 92008
PHONE: **NOT REPORTED**

ACTIVITIES

ACTIVITY TYPE: **UNKNOWN**
ACTIVITY DESCRIPTION: **NOT REPORTED**

WASTE

WASTE ID: **373798**
WASTE CODE STATUS: **ACTIVE**
WASTE IS RADIOACTIVE: **NO**
WASTE IS TREATED OFF SITE: **NO**
GENERATOR'S DESCRIPTION OF WASTE: **NITROUS OXIDE CARTRIDGES**

WASTE ID: **373799**
WASTE CODE STATUS: **ACTIVE**
WASTE IS RADIOACTIVE: **NO**
WASTE IS TREATED OFF SITE: **NO**
GENERATOR'S DESCRIPTION OF WASTE: **SUMP WASTE, IGNITABLE**

WASTE ID: **238626**
WASTE CODE STATUS: **INACTIVE**
WASTE IS RADIOACTIVE: **NO**
WASTE IS TREATED OFF SITE: **NO**

GENERATOR'S DESCRIPTION OF WASTE: **WASTE CORROSIVE FLAMMABLE; INACTIVATED FOR UNKNOWN REASON.**

WASTE ID: **238641**
WASTE CODE STATUS: **INACTIVE**
WASTE IS RADIOACTIVE: **NO**
WASTE IS TREATED OFF SITE: **NO**
GENERATOR'S DESCRIPTION OF WASTE: **COMPRESSED GAS CYLINDERS (ALL SIZES); INACTIVATED FOR UNKNOWN REASON.**

WASTE ID: **338762**
WASTE CODE STATUS: **INACTIVE**
WASTE IS RADIOACTIVE: **NO**
WASTE IS TREATED OFF SITE: **NO**
GENERATOR'S DESCRIPTION OF WASTE: **NON-FLAMMABLE GAS CYLINDERS(LARGE),INORGANIC; INACTIVATED FOR UNKNOWN REASON.**

WASTE ID: **338764**
WASTE CODE STATUS: **INACTIVE**
WASTE IS RADIOACTIVE: **NO**
WASTE IS TREATED OFF SITE: **NO**
GENERATOR'S DESCRIPTION OF WASTE: **NON-FLAMMABLE GAS CYLINDERS(MEDIUM),INORGANIC; INACTIVATED FOR UNKNOWN REASON.**

WASTE ID: **338767**
WASTE CODE STATUS: **INACTIVE**
WASTE IS RADIOACTIVE: **NO**
WASTE IS TREATED OFF SITE: **NO**
GENERATOR'S DESCRIPTION OF WASTE: **NON-FLAMMABLE GAS CYLINDERS(SMALL),INORGANIC; INACTIVATED FOR UNKNOWN REASON.**

WASTE ID: **338763**
WASTE CODE STATUS: **INACTIVE**
WASTE IS RADIOACTIVE: **NO**
WASTE IS TREATED OFF SITE: **NO**
GENERATOR'S DESCRIPTION OF WASTE: **NON-FLAMMABLE GAS CYLINDERS(LARGE),ORGANIC; INACTIVATED FOR UNKNOWN REASON.**

WASTE ID: **338766**
WASTE CODE STATUS: **INACTIVE**
WASTE IS RADIOACTIVE: **NO**
WASTE IS TREATED OFF SITE: **NO**
GENERATOR'S DESCRIPTION OF WASTE: **NON-FLAMMABLE GAS CYLINDERS(MEDIUM),ORGANIC; INACTIVATED FOR UNKNOWN REASON.**

WASTE ID: **338768**
WASTE CODE STATUS: **INACTIVE**
WASTE IS RADIOACTIVE: **NO**
WASTE IS TREATED OFF SITE: **NO**
GENERATOR'S DESCRIPTION OF WASTE: **NON-FLAMMABLE GAS CYLINDERS(SMALL),ORGANIC; INACTIVATED FOR UNKNOWN REASON.**

WASTE ID: **338822**
WASTE CODE STATUS: **INACTIVE**

WASTE IS RADIOACTIVE: **NO**
WASTE IS TREATED OFF SITE: **NO**
GENERATOR'S DESCRIPTION OF WASTE: **OIL FILTERS; INACTIVATED FOR UNKNOWN REASON.**

WASTE ID: **338823**
WASTE CODE STATUS: **INACTIVE**
WASTE IS RADIOACTIVE: **NO**
WASTE IS TREATED OFF SITE: **NO**
GENERATOR'S DESCRIPTION OF WASTE: **OZZY JUICE/MATS/SLUDGE; INACTIVATED FOR UNKNOWN REASON.**

WASTE ID: **338792**
WASTE CODE STATUS: **INACTIVE**
WASTE IS RADIOACTIVE: **NO**
WASTE IS TREATED OFF SITE: **NO**
GENERATOR'S DESCRIPTION OF WASTE: **OILY WATER; INACTIVATED FOR UNKNOWN REASON.**

WASTE ID: **367504**
WASTE CODE STATUS: **ACTIVE**
WASTE IS RADIOACTIVE: **NO**
WASTE IS TREATED OFF SITE: **NO**
GENERATOR'S DESCRIPTION OF WASTE: **KEY SHAVINGS**

WASTE ID: **367505**
WASTE CODE STATUS: **ACTIVE**
WASTE IS RADIOACTIVE: **NO**
WASTE IS TREATED OFF SITE: **NO**
GENERATOR'S DESCRIPTION OF WASTE: **ROAD FLARES**

WASTE ID: **367506**
WASTE CODE STATUS: **ACTIVE**
WASTE IS RADIOACTIVE: **NO**
WASTE IS TREATED OFF SITE: **NO**
GENERATOR'S DESCRIPTION OF WASTE: **INORGANIC OXIDIZER SOLID**

WASTE ID: **367507**
WASTE CODE STATUS: **ACTIVE**
WASTE IS RADIOACTIVE: **NO**
WASTE IS TREATED OFF SITE: **NO**
GENERATOR'S DESCRIPTION OF WASTE: **POWER TOOL FUEL CELLS**

WASTE ID: **367508**
WASTE CODE STATUS: **ACTIVE**
WASTE IS RADIOACTIVE: **NO**
WASTE IS TREATED OFF SITE: **NO**
GENERATOR'S DESCRIPTION OF WASTE: **CHARCOAL**

WASTE ID: **367509**
WASTE CODE STATUS: **ACTIVE**
WASTE IS RADIOACTIVE: **NO**
WASTE IS TREATED OFF SITE: **NO**
GENERATOR'S DESCRIPTION OF WASTE: **MATCHES**

WASTE ID: **367510**
WASTE CODE STATUS: **ACTIVE**

WASTE IS RADIOACTIVE: **NO**
WASTE IS TREATED OFF SITE: **NO**
GENERATOR'S DESCRIPTION OF WASTE: **ISOCYANATES CYLINDERS**

WASTE ID: **347217**
WASTE CODE STATUS: **ACTIVE**
WASTE IS RADIOACTIVE: **NO**
WASTE IS TREATED OFF SITE: **YES**
GENERATOR'S DESCRIPTION OF WASTE: **FLAMMABLE/CORROSIVE LIQUIDS, ACIDIC**

WASTE ID: **347218**
WASTE CODE STATUS: **ACTIVE**
WASTE IS RADIOACTIVE: **NO**
WASTE IS TREATED OFF SITE: **YES**
GENERATOR'S DESCRIPTION OF WASTE: **FLAMMABLE/CORROSIVE LIQUIDS, ALKALINE**

WASTE ID: **347220**
WASTE CODE STATUS: **ACTIVE**
WASTE IS RADIOACTIVE: **NO**
WASTE IS TREATED OFF SITE: **YES**
GENERATOR'S DESCRIPTION OF WASTE: **FLAMMABLE LIQUIDS, U-LISTED**

WASTE ID: **347221**
WASTE CODE STATUS: **ACTIVE**
WASTE IS RADIOACTIVE: **NO**
WASTE IS TREATED OFF SITE: **YES**
GENERATOR'S DESCRIPTION OF WASTE: **ALKALINE LIQUIDS, ORGANIC**

WASTE ID: **347222**
WASTE CODE STATUS: **ACTIVE**
WASTE IS RADIOACTIVE: **NO**
WASTE IS TREATED OFF SITE: **YES**
GENERATOR'S DESCRIPTION OF WASTE: **METAL BEARING CAULKS/SEALANTS (RCRA)**

WASTE ID: **347223**
WASTE CODE STATUS: **ACTIVE**
WASTE IS RADIOACTIVE: **NO**
WASTE IS TREATED OFF SITE: **YES**
GENERATOR'S DESCRIPTION OF WASTE: **CLASS 9 LIQUIDS, ORGANIC (RCRA)**

WASTE ID: **347225**
WASTE CODE STATUS: **ACTIVE**
WASTE IS RADIOACTIVE: **NO**
WASTE IS TREATED OFF SITE: **YES**
GENERATOR'S DESCRIPTION OF WASTE: **BENZOYL PEROXIDE HARDENERS, <10% BPO**

WASTE ID: **347226**
WASTE CODE STATUS: **ACTIVE**
WASTE IS RADIOACTIVE: **NO**
WASTE IS TREATED OFF SITE: **YES**
GENERATOR'S DESCRIPTION OF WASTE: **JET FUEL**

WASTE ID: **347227**
WASTE CODE STATUS: **ACTIVE**

WASTE IS RADIOACTIVE: **NO**
WASTE IS TREATED OFF SITE: **YES**
GENERATOR'S DESCRIPTION OF WASTE: **SOLDER MATERIALS**

WASTE ID: **347228**
WASTE CODE STATUS: **ACTIVE**
WASTE IS RADIOACTIVE: **NO**
WASTE IS TREATED OFF SITE: **YES**
GENERATOR'S DESCRIPTION OF WASTE: **POLYOL CYLINDER**

WASTE ID: **347229**
WASTE CODE STATUS: **ACTIVE**
WASTE IS RADIOACTIVE: **NO**
WASTE IS TREATED OFF SITE: **YES**
GENERATOR'S DESCRIPTION OF WASTE: **AMINES, CORROSIVE/NON-FLAMMABLE**

WASTE ID: **338769**
WASTE CODE STATUS: **ACTIVE**
WASTE IS RADIOACTIVE: **NO**
WASTE IS TREATED OFF SITE: **YES**
GENERATOR'S DESCRIPTION OF WASTE: **EMPTY GAS CADDY**

WASTE ID: **338771**
WASTE CODE STATUS: **ACTIVE**
WASTE IS RADIOACTIVE: **NO**
WASTE IS TREATED OFF SITE: **YES**
GENERATOR'S DESCRIPTION OF WASTE: **EMPTY DRUM**

WASTE ID: **338772**
WASTE CODE STATUS: **ACTIVE**
WASTE IS RADIOACTIVE: **NO**
WASTE IS TREATED OFF SITE: **YES**
GENERATOR'S DESCRIPTION OF WASTE: **HELIUM CYLINDERS**

WASTE ID: **338773**
WASTE CODE STATUS: **ACTIVE**
WASTE IS RADIOACTIVE: **NO**
WASTE IS TREATED OFF SITE: **YES**
GENERATOR'S DESCRIPTION OF WASTE: **ELEMENTAL MERCURY**

WASTE ID: **338774**
WASTE CODE STATUS: **ACTIVE**
WASTE IS RADIOACTIVE: **NO**
WASTE IS TREATED OFF SITE: **YES**
GENERATOR'S DESCRIPTION OF WASTE: **POLYMERIC MDI LIQUID**

WASTE ID: **338775**
WASTE CODE STATUS: **ACTIVE**
WASTE IS RADIOACTIVE: **NO**
WASTE IS TREATED OFF SITE: **YES**
GENERATOR'S DESCRIPTION OF WASTE: **MOSQUITO MAGNET CO2 CARTRIDGES**

WASTE ID: **338776**
WASTE CODE STATUS: **ACTIVE**

WASTE IS RADIOACTIVE: **NO**
WASTE IS TREATED OFF SITE: **YES**
GENERATOR'S DESCRIPTION OF WASTE: **NON-PCB LIGHT BALLASTS**

WASTE ID: **338777**
WASTE CODE STATUS: **ACTIVE**
WASTE IS RADIOACTIVE: **NO**
WASTE IS TREATED OFF SITE: **YES**
GENERATOR'S DESCRIPTION OF WASTE: **NON-RCRA FERTILIZERS,SOLID**

WASTE ID: **338778**
WASTE CODE STATUS: **ACTIVE**
WASTE IS RADIOACTIVE: **NO**
WASTE IS TREATED OFF SITE: **YES**
GENERATOR'S DESCRIPTION OF WASTE: **OILY DEBRIS**

WASTE ID: **338780**
WASTE CODE STATUS: **ACTIVE**
WASTE IS RADIOACTIVE: **NO**
WASTE IS TREATED OFF SITE: **YES**
GENERATOR'S DESCRIPTION OF WASTE: **POLYOL RESIN**

WASTE ID: **338781**
WASTE CODE STATUS: **ACTIVE**
WASTE IS RADIOACTIVE: **NO**
WASTE IS TREATED OFF SITE: **YES**
GENERATOR'S DESCRIPTION OF WASTE: **POOL TABLETS**

WASTE ID: **338783**
WASTE CODE STATUS: **ACTIVE**
WASTE IS RADIOACTIVE: **NO**
WASTE IS TREATED OFF SITE: **YES**
GENERATOR'S DESCRIPTION OF WASTE: **OIL-FILLED RADIATOR HEATER**

WASTE ID: **338784**
WASTE CODE STATUS: **ACTIVE**
WASTE IS RADIOACTIVE: **NO**
WASTE IS TREATED OFF SITE: **YES**
GENERATOR'S DESCRIPTION OF WASTE: **REFRIGERANT GAS CYLINDERS,SMALL**

WASTE ID: **338786**
WASTE CODE STATUS: **ACTIVE**
WASTE IS RADIOACTIVE: **NO**
WASTE IS TREATED OFF SITE: **YES**
GENERATOR'S DESCRIPTION OF WASTE: **FLAMMABLE DEBRIS**

WASTE ID: **338788**
WASTE CODE STATUS: **ACTIVE**
WASTE IS RADIOACTIVE: **NO**
WASTE IS TREATED OFF SITE: **YES**
GENERATOR'S DESCRIPTION OF WASTE: **SAFETY BOOSTERS**

WASTE ID: **338789**
WASTE CODE STATUS: **ACTIVE**

WASTE IS RADIOACTIVE: **NO**
WASTE IS TREATED OFF SITE: **YES**
GENERATOR'S DESCRIPTION OF WASTE: **INSECTICIDE LIQUIDS WITH CARBARYL**

WASTE ID: **338790**
WASTE CODE STATUS: **ACTIVE**
WASTE IS RADIOACTIVE: **NO**
WASTE IS TREATED OFF SITE: **YES**
GENERATOR'S DESCRIPTION OF WASTE: **WELDING RODS**

WASTE ID: **338820**
WASTE CODE STATUS: **ACTIVE**
WASTE IS RADIOACTIVE: **NO**
WASTE IS TREATED OFF SITE: **YES**
GENERATOR'S DESCRIPTION OF WASTE: **TOXIC LIQUIDS,HALOGENATED ORGANICS**

WASTE ID: **338821**
WASTE CODE STATUS: **ACTIVE**
WASTE IS RADIOACTIVE: **NO**
WASTE IS TREATED OFF SITE: **YES**
GENERATOR'S DESCRIPTION OF WASTE: **DIESEL FUEL,BULK**

WASTE ID: **338824**
WASTE CODE STATUS: **ACTIVE**
WASTE IS RADIOACTIVE: **NO**
WASTE IS TREATED OFF SITE: **YES**
GENERATOR'S DESCRIPTION OF WASTE: **PCB LIGHT BALLASTS**

WASTE ID: **338779**
WASTE CODE STATUS: **ACTIVE**
WASTE IS RADIOACTIVE: **NO**
WASTE IS TREATED OFF SITE: **YES**
GENERATOR'S DESCRIPTION OF WASTE: **OXIDIZER LIQUIDS LOOSEPACK**

WASTE ID: **338791**
WASTE CODE STATUS: **ACTIVE**
WASTE IS RADIOACTIVE: **NO**
WASTE IS TREATED OFF SITE: **YES**
GENERATOR'S DESCRIPTION OF WASTE: **ZEP ENFORCER**

WASTE ID: **338793**
WASTE CODE STATUS: **ACTIVE**
WASTE IS RADIOACTIVE: **NO**
WASTE IS TREATED OFF SITE: **YES**
GENERATOR'S DESCRIPTION OF WASTE: **FIRE EXTINGUISHER,SMALL**

WASTE ID: **338814**
WASTE CODE STATUS: **ACTIVE**
WASTE IS RADIOACTIVE: **NO**
WASTE IS TREATED OFF SITE: **YES**
GENERATOR'S DESCRIPTION OF WASTE: **OXIDIZER SOLIDS LOOSEPACK**

WASTE ID: **338815**
WASTE CODE STATUS: **ACTIVE**

WASTE IS RADIOACTIVE: **NO**
WASTE IS TREATED OFF SITE: **YES**
GENERATOR'S DESCRIPTION OF WASTE: **MAPP GAS CYLINDERS**

WASTE ID: **338816**
WASTE CODE STATUS: **ACTIVE**
WASTE IS RADIOACTIVE: **NO**
WASTE IS TREATED OFF SITE: **YES**
GENERATOR'S DESCRIPTION OF WASTE: **LATEX PAINT CONTAMINATED DEBRIS**

WASTE ID: **338817**
WASTE CODE STATUS: **ACTIVE**
WASTE IS RADIOACTIVE: **NO**
WASTE IS TREATED OFF SITE: **YES**
GENERATOR'S DESCRIPTION OF WASTE: **NON-REGULATED WASTE PRODUCTS**

WASTE ID: **338818**
WASTE CODE STATUS: **ACTIVE**
WASTE IS RADIOACTIVE: **NO**
WASTE IS TREATED OFF SITE: **YES**
GENERATOR'S DESCRIPTION OF WASTE: **USED OIL,BULK**

WASTE ID: **338819**
WASTE CODE STATUS: **ACTIVE**
WASTE IS RADIOACTIVE: **NO**
WASTE IS TREATED OFF SITE: **YES**
GENERATOR'S DESCRIPTION OF WASTE: **SUMP WATER FROM CATCH BASINS**

WASTE ID: **233620**
WASTE CODE STATUS: **INACTIVE**
WASTE IS RADIOACTIVE: **NO**
WASTE IS TREATED OFF SITE: **NO**
GENERATOR'S DESCRIPTION OF WASTE: **FLAMMABLE LOOSEPACK; INACTIVATED FOR UNKNOWN REASON.**

WASTE ID: **233621**
WASTE CODE STATUS: **INACTIVE**
WASTE IS RADIOACTIVE: **NO**
WASTE IS TREATED OFF SITE: **NO**
GENERATOR'S DESCRIPTION OF WASTE: **ALKALINE/CORROSIVE LOOSEPACK; INACTIVATED FOR UNKNOWN REASON.**

WASTE ID: **233622**
WASTE CODE STATUS: **INACTIVE**
WASTE IS RADIOACTIVE: **NO**
WASTE IS TREATED OFF SITE: **NO**
GENERATOR'S DESCRIPTION OF WASTE: **TOXIC (LIQUIDS ONLY) LOOSEPACK; INACTIVATED FOR UNKNOWN REASON.**

WASTE ID: **233623**
WASTE CODE STATUS: **INACTIVE**
WASTE IS RADIOACTIVE: **NO**
WASTE IS TREATED OFF SITE: **NO**
GENERATOR'S DESCRIPTION OF WASTE: **TOXIC (SOLIDS ONLY) LOOSEPACK; INACTIVATED FOR UNKNOWN REASON.**

WASTE ID: **233624**
WASTE CODE STATUS: **INACTIVE**

WASTE IS RADIOACTIVE: **NO**
WASTE IS TREATED OFF SITE: **NO**
GENERATOR'S DESCRIPTION OF WASTE: **AEROSOLS; INACTIVATED FOR UNKNOWN REASON.**

WASTE ID: **233625**
WASTE CODE STATUS: **INACTIVE**
WASTE IS RADIOACTIVE: **NO**
WASTE IS TREATED OFF SITE: **NO**
GENERATOR'S DESCRIPTION OF WASTE: **BULK GASOLINE; INACTIVATED FOR UNKNOWN REASON.**

WASTE ID: **233626**
WASTE CODE STATUS: **INACTIVE**
WASTE IS RADIOACTIVE: **NO**
WASTE IS TREATED OFF SITE: **NO**
GENERATOR'S DESCRIPTION OF WASTE: **OXIDIZER SOLID LOOSEPACK; INACTIVATED FOR UNKNOWN REASON.**

WASTE ID: **233627**
WASTE CODE STATUS: **INACTIVE**
WASTE IS RADIOACTIVE: **NO**
WASTE IS TREATED OFF SITE: **NO**
GENERATOR'S DESCRIPTION OF WASTE: **FERTILIZER SWEEPINGS; INACTIVATED FOR UNKNOWN REASON.**

WASTE ID: **233628**
WASTE CODE STATUS: **INACTIVE**
WASTE IS RADIOACTIVE: **NO**
WASTE IS TREATED OFF SITE: **NO**
GENERATOR'S DESCRIPTION OF WASTE: **COMPRESSED GAS CYLINDERS/ 02(SMALL; INACTIVATED FOR UNKNOWN REASON.**

WASTE ID: **238627**
WASTE CODE STATUS: **ACTIVE**
WASTE IS RADIOACTIVE: **NO**
WASTE IS TREATED OFF SITE: **NO**
GENERATOR'S DESCRIPTION OF WASTE: **DEBRIS CONTAINING GASOLINE**

WASTE ID: **238628**
WASTE CODE STATUS: **ACTIVE**
WASTE IS RADIOACTIVE: **NO**
WASTE IS TREATED OFF SITE: **NO**
GENERATOR'S DESCRIPTION OF WASTE: **OZZY JUICE - PARTS WASHER SOLUTION**

WASTE ID: **238629**
WASTE CODE STATUS: **ACTIVE**
WASTE IS RADIOACTIVE: **NO**
WASTE IS TREATED OFF SITE: **NO**
GENERATOR'S DESCRIPTION OF WASTE: **FLAMMABLE SOLID LOOSEPACK**

WASTE ID: **238630**
WASTE CODE STATUS: **ACTIVE**
WASTE IS RADIOACTIVE: **NO**
WASTE IS TREATED OFF SITE: **NO**
GENERATOR'S DESCRIPTION OF WASTE: **FLAMMABLE LOOSEPACK**

WASTE ID: **238631**

WASTE CODE STATUS: **ACTIVE**
WASTE IS RADIOACTIVE: **NO**
WASTE IS TREATED OFF SITE: **NO**
GENERATOR'S DESCRIPTION OF WASTE: **ALKALINE/CORROSIVE LOOSEPACK**

WASTE ID: **238632**
WASTE CODE STATUS: **ACTIVE**
WASTE IS RADIOACTIVE: **NO**
WASTE IS TREATED OFF SITE: **NO**
GENERATOR'S DESCRIPTION OF WASTE: **ACIDIC/CORROSIVE LOOSEPACK**

WASTE ID: **238633**
WASTE CODE STATUS: **ACTIVE**
WASTE IS RADIOACTIVE: **NO**
WASTE IS TREATED OFF SITE: **NO**
GENERATOR'S DESCRIPTION OF WASTE: **TOXIC (SOLIDS ONLY) LOOSEPACK - NO FERTILIZERS**

WASTE ID: **238634**
WASTE CODE STATUS: **ACTIVE**
WASTE IS RADIOACTIVE: **NO**
WASTE IS TREATED OFF SITE: **NO**
GENERATOR'S DESCRIPTION OF WASTE: **TOXIC (LIQUIDS ONLY) LOOSEPACK**

WASTE ID: **238635**
WASTE CODE STATUS: **ACTIVE**
WASTE IS RADIOACTIVE: **NO**
WASTE IS TREATED OFF SITE: **NO**
GENERATOR'S DESCRIPTION OF WASTE: **AEROSOLS - ACCUMULATION DRUM**

WASTE ID: **238636**
WASTE CODE STATUS: **INACTIVE**
WASTE IS RADIOACTIVE: **NO**
WASTE IS TREATED OFF SITE: **NO**
GENERATOR'S DESCRIPTION OF WASTE: **OXIDIZER SOLID LOOSEPACK; INACTIVATED FOR UNKNOWN REASON.**

WASTE ID: **238637**
WASTE CODE STATUS: **INACTIVE**
WASTE IS RADIOACTIVE: **NO**
WASTE IS TREATED OFF SITE: **NO**
GENERATOR'S DESCRIPTION OF WASTE: **OIL BASED PAINTS AND STAINS; INACTIVATED FOR UNKNOWN REASON.**

WASTE ID: **238638**
WASTE CODE STATUS: **ACTIVE**
WASTE IS RADIOACTIVE: **NO**
WASTE IS TREATED OFF SITE: **NO**
GENERATOR'S DESCRIPTION OF WASTE: **FERTILIZERS WITH PESTICIDES (BROKEN BAGS ONLY)**

WASTE ID: **238639**
WASTE CODE STATUS: **ACTIVE**
WASTE IS RADIOACTIVE: **NO**
WASTE IS TREATED OFF SITE: **NO**
GENERATOR'S DESCRIPTION OF WASTE: **FERTILIZER SWEEPINGS ONLY (NO BAGS)**

WASTE ID: **238640**

WASTE CODE STATUS: **ACTIVE**
WASTE IS RADIOACTIVE: **NO**
WASTE IS TREATED OFF SITE: **NO**
GENERATOR'S DESCRIPTION OF WASTE: **BULK GASOLINE**

WASTE ID: **238642**
WASTE CODE STATUS: **ACTIVE**
WASTE IS RADIOACTIVE: **NO**
WASTE IS TREATED OFF SITE: **NO**
GENERATOR'S DESCRIPTION OF WASTE: **OXYGEN COMPRESSED GAS CYLINDERS (SMALL)**

WASTE ID: **238643**
WASTE CODE STATUS: **ACTIVE**
WASTE IS RADIOACTIVE: **NO**
WASTE IS TREATED OFF SITE: **NO**
GENERATOR'S DESCRIPTION OF WASTE: **APPARATUSES CONTAINING MERCURY AND DEBRIS**

WASTE ID: **238644**
WASTE CODE STATUS: **ACTIVE**
WASTE IS RADIOACTIVE: **NO**
WASTE IS TREATED OFF SITE: **NO**
GENERATOR'S DESCRIPTION OF WASTE: **OFF SPEC CATCH BASIN WATER**

WASTE ID: **238645**
WASTE CODE STATUS: **ACTIVE**
WASTE IS RADIOACTIVE: **NO**
WASTE IS TREATED OFF SITE: **NO**
GENERATOR'S DESCRIPTION OF WASTE: **LIGHTERS FOR DISPOSAL**

WASTE ID: **238646**
WASTE CODE STATUS: **INACTIVE**
WASTE IS RADIOACTIVE: **NO**
WASTE IS TREATED OFF SITE: **NO**
GENERATOR'S DESCRIPTION OF WASTE: **COMPRESSED GAS CYLINDERS (MAPP GAS); INACTIVATED FOR UNKNOWN REASON.**

WASTE ID: **238647**
WASTE CODE STATUS: **ACTIVE**
WASTE IS RADIOACTIVE: **NO**
WASTE IS TREATED OFF SITE: **NO**
GENERATOR'S DESCRIPTION OF WASTE: **ORGANIC PEROXIDE**

WASTE ID: **238648**
WASTE CODE STATUS: **ACTIVE**
WASTE IS RADIOACTIVE: **NO**
WASTE IS TREATED OFF SITE: **NO**
GENERATOR'S DESCRIPTION OF WASTE: **BLEACH SOLUTIONS (NO SOLIDS) LOOSEPACK**

WASTE ID: **238649**
WASTE CODE STATUS: **ACTIVE**
WASTE IS RADIOACTIVE: **NO**
WASTE IS TREATED OFF SITE: **NO**
GENERATOR'S DESCRIPTION OF WASTE: **CRUSHED FLUORESCENT LIGHT TUBES**

WASTE ID: **238650**
WASTE CODE STATUS: **INACTIVE**
WASTE IS RADIOACTIVE: **NO**
WASTE IS TREATED OFF SITE: **NO**
GENERATOR'S DESCRIPTION OF WASTE: **OXIDIZER LIQUID LOOSE PACK; INACTIVATED FOR UNKNOWN REASON.**

WASTE ID: **245270**
WASTE CODE STATUS: **ACTIVE**
WASTE IS RADIOACTIVE: **NO**
WASTE IS TREATED OFF SITE: **NO**
GENERATOR'S DESCRIPTION OF WASTE: **FLAMMABLE/TOXIC LOOSE PACK**

WASTE ID: **245271**
WASTE CODE STATUS: **ACTIVE**
WASTE IS RADIOACTIVE: **NO**
WASTE IS TREATED OFF SITE: **NO**
GENERATOR'S DESCRIPTION OF WASTE: **LEAD CONTAMINATED DEBRIS**

WASTE ID: **245272**
WASTE CODE STATUS: **ACTIVE**
WASTE IS RADIOACTIVE: **NO**
WASTE IS TREATED OFF SITE: **NO**
GENERATOR'S DESCRIPTION OF WASTE: **OIL WITH GASOLINE**

WASTE ID: **245273**
WASTE CODE STATUS: **ACTIVE**
WASTE IS RADIOACTIVE: **NO**
WASTE IS TREATED OFF SITE: **NO**
GENERATOR'S DESCRIPTION OF WASTE: **PARTS WASHER MACHINE**

WASTE ID: **245274**
WASTE CODE STATUS: **ACTIVE**
WASTE IS RADIOACTIVE: **NO**
WASTE IS TREATED OFF SITE: **NO**
GENERATOR'S DESCRIPTION OF WASTE: **REGULATED LEAD ACID BATTERIES FOR RECYCLING (AUTOMOTIVE)**

WASTE ID: **247667**
WASTE CODE STATUS: **INACTIVE**
WASTE IS RADIOACTIVE: **NO**
WASTE IS TREATED OFF SITE: **NO**
GENERATOR'S DESCRIPTION OF WASTE: **OXIDIZER LIQUID LOOSE PACK; INACTIVATED FOR UNKNOWN REASON.**

WASTE ID: **247668**
WASTE CODE STATUS: **ACTIVE**
WASTE IS RADIOACTIVE: **NO**
WASTE IS TREATED OFF SITE: **NO**
GENERATOR'S DESCRIPTION OF WASTE: **REGULATED SMALL SEALED LEAD ACID BATTERIES**

WASTE ID: **254459**
WASTE CODE STATUS: **ACTIVE**
WASTE IS RADIOACTIVE: **NO**
WASTE IS TREATED OFF SITE: **NO**
GENERATOR'S DESCRIPTION OF WASTE: **ACIDS CONTAINING HYDROFLUORIC ACID**

WASTE ID: **254460**
WASTE CODE STATUS: **INACTIVE**
WASTE IS RADIOACTIVE: **NO**
WASTE IS TREATED OFF SITE: **NO**
GENERATOR'S DESCRIPTION OF WASTE: **ZINC PHOSPHIDE RODENTICIDE; INACTIVATED FOR UNKNOWN REASON.**

WASTE ID: **254461**
WASTE CODE STATUS: **INACTIVE**
WASTE IS RADIOACTIVE: **NO**
WASTE IS TREATED OFF SITE: **NO**
GENERATOR'S DESCRIPTION OF WASTE: **POOL TABLETS; INACTIVATED FOR UNKNOWN REASON.**

WASTE ID: **254462**
WASTE CODE STATUS: **INACTIVE**
WASTE IS RADIOACTIVE: **NO**
WASTE IS TREATED OFF SITE: **NO**
GENERATOR'S DESCRIPTION OF WASTE: **EMPTY GAS CADDY; INACTIVATED FOR UNKNOWN REASON.**

WASTE ID: **254949**
WASTE CODE STATUS: **INACTIVE**
WASTE IS RADIOACTIVE: **NO**
WASTE IS TREATED OFF SITE: **NO**
GENERATOR'S DESCRIPTION OF WASTE: **ISOCYANATES CYLINDER; INACTIVATED FOR UNKNOWN REASON.**

WASTE ID: **254950**
WASTE CODE STATUS: **ACTIVE**
WASTE IS RADIOACTIVE: **NO**
WASTE IS TREATED OFF SITE: **NO**
GENERATOR'S DESCRIPTION OF WASTE: **OIL BASED PAINT CONTAMINATED DEBRIS**

WASTE ID: **254951**
WASTE CODE STATUS: **INACTIVE**
WASTE IS RADIOACTIVE: **NO**
WASTE IS TREATED OFF SITE: **NO**
GENERATOR'S DESCRIPTION OF WASTE: **SAFETY BOOSTERS; INACTIVATED FOR UNKNOWN REASON.**

WASTE ID: **254952**
WASTE CODE STATUS: **INACTIVE**
WASTE IS RADIOACTIVE: **NO**
WASTE IS TREATED OFF SITE: **NO**
GENERATOR'S DESCRIPTION OF WASTE: **METHANOL/ETHANOL AND WATER; INACTIVATED FOR UNKNOWN REASON.**

WASTE ID: **254953**
WASTE CODE STATUS: **ACTIVE**
WASTE IS RADIOACTIVE: **NO**
WASTE IS TREATED OFF SITE: **NO**
GENERATOR'S DESCRIPTION OF WASTE: **MOTHBALLS**

WASTE ID: **254954**
WASTE CODE STATUS: **ACTIVE**
WASTE IS RADIOACTIVE: **NO**
WASTE IS TREATED OFF SITE: **NO**
GENERATOR'S DESCRIPTION OF WASTE: **ACIDIC/CORROSIVE /ORGANIC LOOSEPACK**

WASTE ID: **254955**
WASTE CODE STATUS: **INACTIVE**
WASTE IS RADIOACTIVE: **NO**
WASTE IS TREATED OFF SITE: **NO**
GENERATOR'S DESCRIPTION OF WASTE: **ACETYLENE CYLINDER; INACTIVATED FOR UNKNOWN REASON.**

WASTE ID: **254956**
WASTE CODE STATUS: **INACTIVE**
WASTE IS RADIOACTIVE: **NO**
WASTE IS TREATED OFF SITE: **NO**
GENERATOR'S DESCRIPTION OF WASTE: **AMINES LIQUID CORROSIVE FLAMMABLE; INACTIVATED FOR UNKNOWN REASON.**

WASTE ID: **226152**
WASTE CODE STATUS: **INACTIVE**
WASTE IS RADIOACTIVE: **NO**
WASTE IS TREATED OFF SITE: **NO**
GENERATOR'S DESCRIPTION OF WASTE: **AEROSOLS, COMPRESSED GAS; INACTIVATED FOR UNKNOWN REASON.**

WASTE ID: **226153**
WASTE CODE STATUS: **INACTIVE**
WASTE IS RADIOACTIVE: **NO**
WASTE IS TREATED OFF SITE: **YES**
GENERATOR'S DESCRIPTION OF WASTE: **PHOSPHORIC, SULFURIC ACIDS; INACTIVATED FOR UNKNOWN REASON.**

WASTE ID: **226154**
WASTE CODE STATUS: **INACTIVE**
WASTE IS RADIOACTIVE: **NO**
WASTE IS TREATED OFF SITE: **YES**
GENERATOR'S DESCRIPTION OF WASTE: **SODIUM, POTASSIUM HYDROXIDES; INACTIVATED FOR UNKNOWN REASON.**

WASTE ID: **226155**
WASTE CODE STATUS: **INACTIVE**
WASTE IS RADIOACTIVE: **NO**
WASTE IS TREATED OFF SITE: **YES**
GENERATOR'S DESCRIPTION OF WASTE: **GASOLINE; INACTIVATED FOR UNKNOWN REASON.**

WASTE ID: **226156**
WASTE CODE STATUS: **INACTIVE**
WASTE IS RADIOACTIVE: **NO**
WASTE IS TREATED OFF SITE: **YES**
GENERATOR'S DESCRIPTION OF WASTE: **OXIDIZING SOLID-CHLORINE, SODIUM HYPOCHLORITE; INACTIVATED FOR UNKNOWN REASON.**

WASTE ID: **226157**
WASTE CODE STATUS: **INACTIVE**
WASTE IS RADIOACTIVE: **NO**
WASTE IS TREATED OFF SITE: **YES**
GENERATOR'S DESCRIPTION OF WASTE: **TOXIC LIQUID-PESTICIDES; INACTIVATED FOR UNKNOWN REASON.**

WASTE ID: **226158**
WASTE CODE STATUS: **INACTIVE**
WASTE IS RADIOACTIVE: **NO**
WASTE IS TREATED OFF SITE: **YES**

GENERATOR'S DESCRIPTION OF WASTE: **PAINT RELATED MATERIAL, SPILLED, LEAKING, RETURNED, OFF-SPEC; INACTIVATED FOR UN**

WASTE ID: **226159**
WASTE CODE STATUS: **INACTIVE**
WASTE IS RADIOACTIVE: **NO**
WASTE IS TREATED OFF SITE: **YES**
GENERATOR'S DESCRIPTION OF WASTE: **PESTICIDES, SOLID-SPILLED, LEAKING, OFF-SPEC, RETURNED PRODUCT; INACTIVATEDFOR U**

Back to Report Summary

Voluntary Cleanup Program Sites (VCP)

MAP ID# 36

Distance from Property: 0.228 mi. (1,204 ft.) E
Elevation: 541 ft.

SITE INFORMATION

ID#: **0245**
NAME: **WALKER MCDONALD MANUFACTURING, INC.**
ADDRESS: **7101 INTERSTATE HIGHWAY 30**
GREENVILLE TX
ACRES: **22.667**
FACILITY TYPE: **DRILLING BIT MANUFACTURING**
APPLICATION DATE: **4/29/96**
DATE OF AGREEMENT: **5/31/96**
CERTIFICATE OF COMPLETION DATE: **1/28/1999 0:00**
TYPE OF CERTIFICATE ISSUED: **FINAL**
TYPE LEAD: **OWNER**
PHASE: **COMP/REMED**
MEDIA AFFECTED: **SOILS/GROUNDWATER**
TNRCC SOLID WASTE REGISTRATION #: **NOT REPORTED**
REMEDY: **EXCAVATION/REMOVAL TO OFFSITE LANDFILL**
INSTITUTIONAL CONTROL: **NONRESIDENTIAL**
LPST #: **NOT REPORTED**
EPA CERCLIS #: **NOT REPORTED**
EPA RCRIS #: **NOT REPORTED**
CONTAMINANT/S: **METALS, VOCS**

APPLICANT INFORMATION

ORGANIZATION: **HOME DEPOT USA INC**
SUZANNE, RUSSO, SR. COUNSEL
2455 PACES FERRY RD SE, BLDG C20
ATLANTA, GA, 30339
PHONE: **770-384-2406**
FAX: **NOT REPORTED**

CONSULTANT/ATTORNEY INFORMATION

ORGANIZATION: **CRA SERVICES, INC.**
JOHN, EVANOFF, REGIONAL MANAGER
1550 FOXLAKE DRIVE, SUITE 370
HOUSTON, TX, 77084
PHONE: **281-492-8311**
FAX: **NOT REPORTED**

Back to Report Summary

Industrial and Hazardous Waste Sites (IHW)

MAP ID# 37

Distance from Property: 0.24 mi. (1,267 ft.) W
Elevation: 539 ft.

FACILITY INFORMATION

REGISTRATION#: **55063** EPA ID: **NOT REPORTED**
TNRCC ID #: **19042**
NAME: **CROSS ROADS MOTOR**
ADDRESS: **4001 IH 30**
GREENVILLE, TX 75402
CONTACT: **JESS CRANFORD**
PHONE: **214-4557222**
BUSINESS DESCRIPTION: **NOT REPORTED**
INDUSTRIAL WASTE PERMIT #: **NOT REPORTED**
MUNICIPAL WASTE PERMIT #: **NOT REPORTED**
SIC CODE: **NOT REPORTED**
WASTE GENERATOR: **YES**
WASTE RECEIVER: **NO**
WASTE TRANSPORTER: **NO**
TRANSFER FACILITY: **NO**
MAQUILADORA (MEXICAN FACILITY): **NO**
STATUS: **MERGED**
AMOUNT OF WASTE GENERATED: **SMALL QUANTITY GENERATOR**
GENERATOR TYPE: **NOT REPORTED**
THIS FACILITY IS A NON-NOTIFIER
THIS FACILITY IS A STEERS REPORTER - (STATE OF TEXAS ENVIRONMENTAL ELECTRONIC REPORTING SYSTEM)
THIS FACILITY IS REQUIRED TO SUBMIT AN ANNUAL WASTE REPORT
THIS FACILITY IS INVOLVED IN RECYCLING ACTIVITIES
LAST UPDATE TO TRACS (TCEQ REGULATORY ACTIVITIES AND COMPLIANCE SYSTEM): **05/10/2013**

OWNER INFORMATION

NAME: **CROSS ROADS MOTOR CO**
ADDRESS: **NOT REPORTED**
PHONE: **NOT REPORTED**

ACTIVITIES

ACTIVITY TYPE: **UNKNOWN**
ACTIVITY DESCRIPTION: **NOT REPORTED**

WASTE

WASTE ID: **43971**
WASTE CODE STATUS: **ACTIVE**
WASTE IS RADIOACTIVE: **NO**
WASTE IS TREATED OFF SITE: **YES**
GENERATOR'S DESCRIPTION OF WASTE: **NOT REPORTED**

WASTE ID: **43972**
WASTE CODE STATUS: **ACTIVE**
WASTE IS RADIOACTIVE: **NO**
WASTE IS TREATED OFF SITE: **YES**
GENERATOR'S DESCRIPTION OF WASTE: **NOT REPORTED**

Back to Report Summary

Industrial and Hazardous Waste Sites (IHW)

MAP ID# 37

Distance from Property: 0.24 mi. (1,267 ft.) W
Elevation: 539 ft.

FACILITY INFORMATION

REGISTRATION#: **72566** EPA ID: **TXD981046899**
TNRCC ID #: **27006**
NAME: **GREENVILLE FORD LINCOLN MERCURY**
ADDRESS: **4001 IH 30**
GREENVILLE, TX 75402
CONTACT: **CRAIG KENNEDY**
PHONE: **903-4557222**
BUSINESS DESCRIPTION: **NOT REPORTED**
INDUSTRIAL WASTE PERMIT #: **NOT REPORTED**
MUNICIPAL WASTE PERMIT #: **NOT REPORTED**
SIC CODE: **NOT REPORTED**
WASTE GENERATOR: **YES**
WASTE RECEIVER: **NO**
WASTE TRANSPORTER: **NO**
TRANSFER FACILITY: **NO**
MAQUILADORA (MEXICAN FACILITY): **NO**
STATUS: **CLOSED**
AMOUNT OF WASTE GENERATED: **SMALL QUANTITY GENERATOR**
GENERATOR TYPE: **NON-INDUSTRIAL AND/OR MUNICIPAL**
THIS FACILITY IS A NON-NOTIFIER
THIS FACILITY IS A STEERS REPORTER - (STATE OF TEXAS ENVIRONMENTAL ELECTRONIC REPORTING SYSTEM)
THIS FACILITY IS REQUIRED TO SUBMIT AN ANNUAL WASTE REPORT
THIS FACILITY IS INVOLVED IN RECYCLING ACTIVITIES
LAST UPDATE TO TRACS (TCEQ REGULATORY ACTIVITIES AND COMPLIANCE SYSTEM): **09/26/2005**

OWNER INFORMATION

NAME: **GREENVILLE FORD LINCOLN-MERCURY INC**
ADDRESS: **4001 IH 30**
GREENVILLE, TX 75402
PHONE: **1-903-4557222**

ACTIVITIES

ACTIVITY TYPE: **UNKNOWN**
ACTIVITY DESCRIPTION: **NOT REPORTED**

WASTE

WASTE ID: **162692**
WASTE CODE STATUS: **INACTIVE**
WASTE IS RADIOACTIVE: **NO**
WASTE IS TREATED OFF SITE: **YES**
GENERATOR'S DESCRIPTION OF WASTE: **WASTE GAS DRAINED FROM TANKS DURING SERVICE.**

WASTE ID: **101788**
WASTE CODE STATUS: **INACTIVE**
WASTE IS RADIOACTIVE: **NO**
WASTE IS TREATED OFF SITE: **YES**
GENERATOR'S DESCRIPTION OF WASTE: **USED TO CLEAN PAINT GUNS**

WASTE ID: **101786**
WASTE CODE STATUS: **INACTIVE**
WASTE IS RADIOACTIVE: **NO**
WASTE IS TREATED OFF SITE: **YES**

GENERATOR'S DESCRIPTION OF WASTE: **CLEAN CARBURETORS**

WASTE ID: **101787**
WASTE CODE STATUS: **INACTIVE**
WASTE IS RADIOACTIVE: **NO**
WASTE IS TREATED OFF SITE: **YES**
GENERATOR'S DESCRIPTION OF WASTE: **USED TO CLEAN MOTOR PARTS**

WASTE ID: **52700**
WASTE CODE STATUS: **INACTIVE**
WASTE IS RADIOACTIVE: **NO**
WASTE IS TREATED OFF SITE: **YES**
GENERATOR'S DESCRIPTION OF WASTE: **NOT REPORTED**

WASTE ID: **52701**
WASTE CODE STATUS: **INACTIVE**
WASTE IS RADIOACTIVE: **NO**
WASTE IS TREATED OFF SITE: **YES**
GENERATOR'S DESCRIPTION OF WASTE: **NOT REPORTED**

WASTE ID: **133047**
WASTE CODE STATUS: **INACTIVE**
WASTE IS RADIOACTIVE: **NO**
WASTE IS TREATED OFF SITE: **YES**
GENERATOR'S DESCRIPTION OF WASTE: **CLEAN CARBURETORS.**

Back to Report Summary

Petroleum Storage Tanks (PST)

MAP ID# 37

Distance from Property: 0.24 mi. (1,267 ft.) W
Elevation: 539 ft.

FACILITY INFORMATION

ID#: **4676**
NAME: **CROSSROADS MOTOR**
ADDRESS: **4001 INTERSTATE HIGHWAY 30**
GREENVILLE, TX 75402
COUNTY: **HUNT**
REGION: **4**
TYPE: **UNKNOWN**
BEGIN DATE: **06/20/1986**
STATUS: **INACTIVE**
EXEMPT STATUS: **NO**
RECORDS OFF-SITE: **NO**
NUMBER OF ACTIVE UNDERGROUND TANKS: **NOT REPORTED**
NUMBER OF ACTIVE ABOVEGROUND TANKS: **NOT REPORTED**

APPLICATION INFORMATION:

RECEIVED DATE ON EARLIEST REGISTRATION FORM: **05/08/1986**
SIGNATURE DATE ON EARLIEST REGISTRATION FORM: **04/22/1986**
SIGNATURE NAME & TITLE: **J JENNINGS, PRES**
ENFORCEMENT ACTION DATE: **NOT REPORTED**

CONTACT INFORMATION

NAME: **J JENNINGS**
TITLE: **PRES**
ORGANIZATION: **CROSSROADS MOTOR**
MAIL ADDRESS: **MAILING ADDRESS NOT REPORTED**
CITY NOT REPORTED
PHONE: **(214) 4557222 0**

OWNER

OWNER NUMBER: **CN600510796**
NAME: **CROSSROADS MOTOR COMPANY**
CONTACT ADDRESS: **OWNER ADDRESS NOT REPORTED**
CITY NOT REPORTED
TYPE: **ORGANIZATION**
BEGIN DATE: **06/20/1986**
CONTACT ROLE: **NOT REPORTED**
CONTACT NAME: **NOT REPORTED**
CONTACT TITLE: **NOT REPORTED**
ORGANIZATION: **NOT REPORTED**
PHONE: **NOT REPORTED**
FAX: **NOT REPORTED**
EMAIL: **NOT REPORTED**

OPERATOR

NO OPERATOR INFORMATION REPORTED

SELF-CERTIFICATION

-NO SELF-CERTIFICATION INFORMATION REPORTED-

CONSTRUCTION NOTIFICATION

NO CONSTRUCTION NOTIFICATION DATA REPORTED FOR THIS FACILITY

UNDERGROUND STORAGE TANK

TANK ID: **1**
INSTALLATION DATE: **01/01/1984**
TANK CAPACITY (GAL): **4000**
NUMBER OF COMPARTMENTS: **1**
REGISTRATION DATE: **05/08/1986**
EMPTY TANK: **NOT EMPTY**

Petroleum Storage Tanks (PST)

STATUS: **REMOVED FROM GROUND**
STATUS BEGIN DATE: **12/31/1988**
INTERNAL PROTECTION DATE: **NOT REPORTED**
REGULATORY STATUS: **FULLY REGULATED**
TANK DESIGN SINGLE WALL: **NO**
TANK DESIGN DOUBLE WALL: **NO**
PIPE DESIGN SINGLE WALL: **NO**
PIPE DESIGN DOUBLE WALL: **NO**

TANK DETAILS

MATERIAL:
STEEL
CORROSION PROTECTION:
NOT REPORTED
EXTERNAL CONTAINMENT:
NOT REPORTED
TANK COMPLIANCE FLAG
CORROSION PROTECTION COMPLIANCE FLAG: **NO**
CORROSION PROTECTION VARIANCE: **NO VARIANCE**

COMPARTMENT DETAILS

UST COMPARTMENT ID: **15379**
TANK ID: **1**
COMPARTMENT LETTER: **A**
SUBSTANCES: **GASOLINE**
OTHER SUBSTANCES: **NOT REPORTED**
CAPACITY (GAL): **4000**
COMPARTMENT RELEASE DETECTION: **NOT REPORTED**
SPILL CONTAINMENT AND OVERFILL PREVENTION: **NOT REPORTED**

PIPING SYSTEMS

MATERIAL: **NOT REPORTED**
CORROSION PROTECTION: **NOT REPORTED**
EXTERNAL CONTAINMENT: **NOT REPORTED**
CONNECTORS & VALVES:
NOT REPORTED
PIPING RELEASE DETECTION:
NOT REPORTED
PIPE COMPLIANCE FLAG
CORROSION PROTECTION COMPLIANCE FLAG: **NO**
CORROSION PROTECTION VARIANCE: **NO VARIANCE**

ABOVEGROUND STORAGE TANK INFORMATION

NO ABOVEGROUND STORAGE TANK DATA REPORTED FOR THIS FACILITY

Back to Report Summary

Leaking Petroleum Storage Tanks (LPST)

MAP ID# 38

Distance from Property: 0.241 mi. (1,272 ft.) E
Elevation: 503 ft.

FACILITY INFORMATION

GEOSEARCH ID: **115677**
LPST ID: **115677**
FACILITY ID: **0009013**
NAME: **RANDYS AUTOMOTIVE**
ADDRESS: **716 HIGHWAY 276 W**
QUINLAN, TX

LEAKING TANK DETAILS

LPST ID: **115677**
NAME: **RANDYS AUTOMOTIVE**
FACILITY LOCATION: **NOT REPORTED**
PRIORITY CODE: **4.2 - NO GW IMPACT NO APPARENT THREATS OR IMPACTS TO RECEPTORS**
CORRECTIVE ACTION STATUS CODE: **6A - FINAL CONCURRENCE ISSUED**
CORRECTIVE ACTION START DATE: **3/11/2003**
REPORTED DATE: **5/1/2002**
ENTERED DATE: **3/11/2003**

PRP INFORMATION

NAME: **GRIGGERS, RANDY**
ADDRESS: **ADDRESS NOT REPORTED**
QUINLAN TX 75474
CONTACT: **NOT REPORTED**
PHONE: **NOT REPORTED**

UNDERGROUND STORAGE TANK

TANK ID: **1**
NUMBER OF COMPARTMENTS: **1**
INSTALLATION DATE: **01/01/1971**
REGISTRATION DATE: **05/08/1986**
TANK CAPACITY (GAL): **6000**
EMPTY TANK: **NOT EMPTY**
STATUS: **REMOVED FROM GROUND**
STATUS BEGIN DATE: **04/24/2002**
INTERNAL PROTECTION DATE: **NOT REPORTED**
REGULATORY STATUS: **FULLY REGULATED**
TANK DESIGN SINGLE WALL: **NO**
TANK DESIGN DOUBLE WALL: **NO**
PIPE DESIGN SINGLE WALL: **NO**
PIPE DESIGN DOUBLE WALL: **NO**

TANK DETAILS

MATERIAL:
FRP
CORROSION PROTECTION:
COMPOSITE TANK (STEEL W/FRP EXTERNAL LAMINATE)
EXTERNAL CONTAINMENT:
NOT REPORTED

TANK COMPLIANCE FLAG

CORROSION PROTECTION COMPLIANCE FLAG: **YES**
CORROSION PROTECTION VARIANCE: **NO VARIANCE**

COMPARTMENT DETAILS

UST COMPARTMENT ID: **29753**
TANK ID: **1**
COMPARTMENT LETTER: **A**
SUBSTANCES: **GASOLINE**
OTHER SUBSTANCES: **NOT REPORTED**
CAPACITY (GAL): **6000**
COMPARTMENT RELEASE DETECTION: **NOT REPORTED**
SPILL CONTAINMENT AND OVERFILL PREVENTION: **NOT REPORTED**

PIPING SYSTEMS

MATERIAL: **STEEL**
CORROSION PROTECTION: **NOT REPORTED**
EXTERNAL CONTAINMENT: **NOT REPORTED**
CONNECTORS & VALVES:
NOT REPORTED
CORROSION PROTECTION: **NOT REPORTED**
PIPE COMPLIANCE FLAG
CORROSION PROTECTION COMPLIANCE FLAG: **NO**
CORROSION PROTECTION VARIANCE: **NO VARIANCE**

TANK ID: **2**
NUMBER OF COMPARTMENTS: **1**
INSTALLATION DATE: **01/01/1971**
REGISTRATION DATE: **05/08/1986**
TANK CAPACITY (GAL): **6000**
EMPTY TANK: **NOT EMPTY**
STATUS: **REMOVED FROM GROUND**
STATUS BEGIN DATE: **04/24/2002**
INTERNAL PROTECTION DATE: **NOT REPORTED**
REGULATORY STATUS: **FULLY REGULATED**
TANK DESIGN SINGLE WALL: **NO**
TANK DESIGN DOUBLE WALL: **NO**
PIPE DESIGN SINGLE WALL: **NO**
PIPE DESIGN DOUBLE WALL: **NO**

TANK DETAILS

MATERIAL:
FRP
CORROSION PROTECTION:
COMPOSITE TANK (STEEL W/FRP EXTERNAL LAMINATE)
EXTERNAL CONTAINMENT:
NOT REPORTED
TANK COMPLIANCE FLAG
CORROSION PROTECTION COMPLIANCE FLAG: **YES**
CORROSION PROTECTION VARIANCE: **NO VARIANCE**

COMPARTMENT DETAILS

UST COMPARTMENT ID: **29752**
TANK ID: **2**
COMPARTMENT LETTER: **A**
SUBSTANCES: **GASOLINE**
OTHER SUBSTANCES: **NOT REPORTED**
CAPACITY (GAL): **6000**
COMPARTMENT RELEASE DETECTION: **NOT REPORTED**
SPILL CONTAINMENT AND OVERFILL PREVENTION: **NOT REPORTED**

PIPING SYSTEMS

MATERIAL: **STEEL**

CORROSION PROTECTION: **NOT REPORTED**
EXTERNAL CONTAINMENT: **NOT REPORTED**
CONNECTORS & VALVES:
NOT REPORTED
CORROSION PROTECTION: **NOT REPORTED**
PIPE COMPLIANCE FLAG
CORROSION PROTECTION COMPLIANCE FLAG: **NO**
CORROSION PROTECTION VARIANCE: **NO VARIANCE**

ABOVEGROUND STORAGE TANK INFORMATION
NO ABOVEGROUND STORAGE TANK DATA REPORTED FOR THIS FACILITY

Back to Report Summary

Petroleum Storage Tanks (PST)

MAP ID# 38

Distance from Property: 0.241 mi. (1,272 ft.) E
Elevation: 503 ft.

FACILITY INFORMATION

ID#: **9013**
NAME: **RANDYS AUTOMOTIVE**
ADDRESS: **716 HIGHWAY 276 W**
QUINLAN, TX 75474
COUNTY: **HUNT**
REGION: **4**
TYPE: **UNKNOWN**
BEGIN DATE: **07/15/1986**
STATUS: **INACTIVE**
EXEMPT STATUS: **NO**
RECORDS OFF-SITE: **NO**
NUMBER OF ACTIVE UNDERGROUND TANKS: **NOT REPORTED**
NUMBER OF ACTIVE ABOVEGROUND TANKS: **NOT REPORTED**

APPLICATION INFORMATION:

RECEIVED DATE ON EARLIEST REGISTRATION FORM: **05/08/1986**
SIGNATURE DATE ON EARLIEST REGISTRATION FORM: **05/06/1986**
SIGNATURE NAME & TITLE: **P L GRIGGERS RS, OWNER**
ENFORCEMENT ACTION DATE: **NOT REPORTED**

CONTACT INFORMATION

NAME: **RANDY GRIGGERS**
TITLE: **NOT REPORTED**
ORGANIZATION: **RANDYS AUTOMOTIVE**
MAIL ADDRESS: **MAILING ADDRESS NOT REPORTED**
CITY NOT REPORTED
PHONE: **(903) 4473111 0**

OWNER

OWNER NUMBER: **CN604180554**
NAME: **GRIGGERS**
CONTACT ADDRESS: **OWNER ADDRESS NOT REPORTED**
CITY NOT REPORTED
TYPE: **INDIVIDUAL**
BEGIN DATE: **07/15/1986**
CONTACT ROLE: **NOT REPORTED**
CONTACT NAME: **NOT REPORTED**
CONTACT TITLE: **NOT REPORTED**
ORGANIZATION: **NOT REPORTED**
PHONE: **NOT REPORTED**
FAX: **NOT REPORTED**
EMAIL: **NOT REPORTED**

OPERATOR

NO OPERATOR INFORMATION REPORTED

SELF-CERTIFICATION

-NO SELF-CERTIFICATION INFORMATION REPORTED-

CONSTRUCTION NOTIFICATION

NO CONSTRUCTION NOTIFICATION DATA REPORTED FOR THIS FACILITY

UNDERGROUND STORAGE TANK

TANK ID: **1**
INSTALLATION DATE: **01/01/1971**
TANK CAPACITY (GAL): **6000**
NUMBER OF COMPARTMENTS: **1**
REGISTRATION DATE: **05/08/1986**
EMPTY TANK: **NOT EMPTY**

STATUS: **REMOVED FROM GROUND**
STATUS BEGIN DATE: **04/24/2002**
INTERNAL PROTECTION DATE: **NOT REPORTED**
REGULATORY STATUS: **FULLY REGULATED**
TANK DESIGN SINGLE WALL: **NO**
TANK DESIGN DOUBLE WALL: **NO**
PIPE DESIGN SINGLE WALL: **NO**
PIPE DESIGN DOUBLE WALL: **NO**

TANK DETAILS

MATERIAL:
FRP
CORROSION PROTECTION:
COMPOSITE TANK (STEEL W/FRP EXTERNAL LAMINATE)
EXTERNAL CONTAINMENT:
NOT REPORTED
TANK COMPLIANCE FLAG
CORROSION PROTECTION COMPLIANCE FLAG: **YES**
CORROSION PROTECTION VARIANCE: **NO VARIANCE**

COMPARTMENT DETAILS

UST COMPARTMENT ID: **29753**
TANK ID: **1**
COMPARTMENT LETTER: **A**
SUBSTANCES: **GASOLINE**
OTHER SUBSTANCES: **NOT REPORTED**
CAPACITY (GAL): **6000**
COMPARTMENT RELEASE DETECTION: **NOT REPORTED**
SPILL CONTAINMENT AND OVERFILL PREVENTION: **NOT REPORTED**

PIPING SYSTEMS

MATERIAL: **STEEL**
CORROSION PROTECTION: **NOT REPORTED**
EXTERNAL CONTAINMENT: **NOT REPORTED**
CONNECTORS & VALVES:
NOT REPORTED
PIPING RELEASE DETECTION:
NOT REPORTED
PIPE COMPLIANCE FLAG
CORROSION PROTECTION COMPLIANCE FLAG: **NO**
CORROSION PROTECTION VARIANCE: **NO VARIANCE**

TANK ID: **2**
NUMBER OF COMPARTMENTS: **1**
INSTALLATION DATE: **01/01/1971**
REGISTRATION DATE: **05/08/1986**
TANK CAPACITY (GAL): **6000**
EMPTY TANK: **NOT EMPTY**
STATUS: **REMOVED FROM GROUND**
STATUS BEGIN DATE: **04/24/2002**
INTERNAL PROTECTION DATE: **NOT REPORTED**
REGULATORY STATUS: **FULLY REGULATED**
TANK DESIGN SINGLE WALL: **NO**
TANK DESIGN DOUBLE WALL: **NO**
PIPE DESIGN SINGLE WALL: **NO**
PIPE DESIGN DOUBLE WALL: **NO**

TANK DETAILS

MATERIAL:
FRP
CORROSION PROTECTION:

COMPOSITE TANK (STEEL W/FRP EXTERNAL LAMINATE)

EXTERNAL CONTAINMENT:

NOT REPORTED

TANK COMPLIANCE FLAG

CORROSION PROTECTION COMPLIANCE FLAG: **YES**

CORROSION PROTECTION VARIANCE: **NO VARIANCE**

COMPARTMENT DETAILS

UST COMPARTMENT ID: **29752**

TANK ID: **2**

COMPARTMENT LETTER: **A**

SUBSTANCES: **GASOLINE**

OTHER SUBSTANCES: **NOT REPORTED**

CAPACITY (GAL): **6000**

COMPARTMENT RELEASE DETECTION: **NOT REPORTED**

SPILL CONTAINMENT AND OVERFILL PREVENTION: **NOT REPORTED**

PIPING SYSTEMS

MATERIAL: **STEEL**

CORROSION PROTECTION: **NOT REPORTED**

EXTERNAL CONTAINMENT: **NOT REPORTED**

CONNECTORS & VALVES:

NOT REPORTED

PIPING RELEASE DETECTION:

NOT REPORTED

PIPE COMPLIANCE FLAG

CORROSION PROTECTION COMPLIANCE FLAG: **NO**

CORROSION PROTECTION VARIANCE: **NO VARIANCE**

ABOVEGROUND STORAGE TANK INFORMATION

NO ABOVEGROUND STORAGE TANK DATA REPORTED FOR THIS FACILITY

Back to Report Summary

Affected Property Assessment Reports (APAR)

MAP ID# 39

Distance from Property: 0.314 mi. (1,658 ft.) ENE
Elevation: 549 ft.

FACILITY INFORMATION

PROGRAM ID: **2554**

REFERENCE NUMBER: **RN106585482**

FACILITY NAME: **VACANT TRACT OF LAND**

ADDRESS: **7001 IH-30**
GREENVILLE, TX 75402

COUNTY: **HUNT**

LOCATION DESCRIPTION: **NOT REPORTED**

TYPE OF FACILITY: **VACANT PROPERTY**

FACILITY STATUS: **COMPLETED**

PROGRAM: **VOLUNTARY CLEANUP**

PROGRAM STATUS: **INACTIVE**

CONTACTS

ESTEP, LANCE

REMEDIATIONS

NO REMEDIATION REPORTED

CATEGORY OF CONTAMINATION

DATE	CONTAMINATIONS:
3/15/13	**CHLORINATED SOLVENTS**
3/15/13	**METALS**
3/15/13	**TPH**
3/15/13	**VOCS**
03/15/13	**COPPER**
03/15/13	**NICKEL AND COMPOUNDS**

Back to Report Summary

Brownfields Management System (BF)

MAP ID# 39

Distance from Property: 0.314 mi. (1,658 ft.) ENE
Elevation: 549 ft.

SITE INFORMATION

ID#: **147698**

NAME: **VACANT TRACT OF LAND**

ADDRESS: **7001 INTERSTATE HIGHWAY 30**
GREENVILLE, TX 75402

TYPE FUNDING: **HAZARDOUS**

PREDOMINANT PAST USE (ACREAGE):

GREENSPACE:	RESIDENTIAL:	COMMERCIAL:	INDUSTRIAL:
NOT REPORTED	**NOT REPORTED**	**0.94**	**NOT REPORTED**

FUTURE USE (ACREAGE):

GREENSPACE:	RESIDENTIAL:	COMMERCIAL:	INDUSTRIAL:
NOT REPORTED	**NOT REPORTED**	**0.94**	**NOT REPORTED**

PROPERTY HIGHLIGHT:

NOT REPORTED

PROPERTY SIZE (Acres): **0.94**

CURRENT OWNER: **BOB THOMAS**

PROPERTY DESCRIPTION/ FORMER USE:

THE SITE IS LOCATED AT 7001 INTERSTATE HIGHWAY 30 IN GREENVILLE, HUNT COUNTY, TEXAS. THE SITE IS AN APPROXIMATE 0.94 ACRE TRACT OF VACANT LAND. DURING THE SITE RECONNAISSANCE, A CONCRETE PAD WAS OBSERVED IN THE CENTRAL PORTION OF THE SITE. NO STAINING WAS OBSERVED ON THE SURFACE OF THE CONCRETE PAD, HOWEVER, SEVERAL CRACKS WERE OBSERVED. BASED ON A REVIEW OF THE HISTORICAL INFORMATION, THE SITE WAS OCCUPIED BY THOMAS & SONS PLATING COMPANY FROM APPROXIMATELY 1958 UNTIL 1985, WHEN OPERATIONS CEASED. IN 1990 THE SITE WAS OCCUPIED BY RESTORATION SPECIALTIES. SINCE 1995, THE SITE BUILDING HAS REMAINED UNOCCUPIED, AND THE ON-SITE BUILDING WAS DEMOLISHED IN JULY, 2011. ACCORDING TO THE SITE OWNER, MR. BOB THOMAS, CHROMIUM, SILVER, NICKEL, COPPER AND BRASS WERE THE MAIN METALS USED IN THE PLATING PROCESS. BASED ON HISTORICAL INFORMATION, THE PLATING FACILITY OPERATED ON-SITE FROM APPROXIMATELY 1958 THROUGH 1985 AND CONSTITUTES A REC FOR THE SITE BASED ON THE LIKELY USAGE OF MULTIPLE HAZARDOUS CHEMICALS/MATERIALS INCLUDING ACIDS, CHLORINATED SOLVENTS AND METALS TYPICAL OF METAL PLATING OPERATIONS. BASED ON A REVIEW OF THE TITLE PROVIDER'S RESEARCH, THE CURRENT OWNER IS BOB THOMAS AND GAIL THOMAS. IN 1937, ELIZABETH MCCLINTOCK GRANTED THE SITE TO SAMUEL HENDRICKS. IN 1944, SAMUEL HENDRICKS GRANTED THE PROPERTY TO ALLEN BAKER. IN 1950, ALLEN BAKER GRANTED THE PROPERTY TO THE MARTIN FAMILY. IN 1964, W.H. MARTIN GRANTED THE PROPERTY O.W. THOMAS AND WIFE, EVA THOMAS. IN 1990, O.W. THOMAS AND WIFE, EVA THOMAS, GRANTED THE PROPERTY TO BOB THOMAS AND WIFE, GAIL THOMAS.

CONTAMINATE(S): **OTHER METALS**

CONTAMINATE(S) CLEANED UP: **NOT REPORTED**

MEDIA(S) AFFECTED: **SOIL**

MEDIA(S) CLEANED UP: **NOT REPORTED**

TYPE OF BROWNFIELD GRANT: **ASSESSMENT**

ENVIRONMENTAL ASSESSMENT ACTIVITY: **CLEANUP PLANNING**

ASSESSMENT START DATE: **6/18/2012 0:00**

ASSESSMENT COMPLETION DATE: **NOT REPORTED**

CLEANUP REQUIRED: **UNKNOWN**

STATE & TRIBAL ENROLLMENT ID: **2554**

STATE & TRIBAL ENROLLMENT DATE: **NOT REPORTED**

PROPERTY ENROLLED IN A STATE & TRIBAL PROGRAM?: **12/5/2012 0:00**
ARE INSTITUTIONAL CONTROLS REQUIRED?: **YES**

TYPE OF BROWNFIELD GRANT: **ASSESSMENT**
ENVIRONMENTAL ASSESSMENT ACTIVITY: **PHASE II ENVIRONMENTAL ASSESSMENT**
ASSESSMENT START DATE: **10/27/2011 0:00**
ASSESSMENT COMPLETION DATE: **1/4/2012 0:00**
CLEANUP REQUIRED: **UNKNOWN**
STATE & TRIBAL ENROLLMENT ID: **2554**
STATE & TRIBAL ENROLLMENT DATE: **NOT REPORTED**
PROPERTY ENROLLED IN A STATE & TRIBAL PROGRAM?: **12/5/2012 0:00**
ARE INSTITUTIONAL CONTROLS REQUIRED?: **YES**

TYPE OF BROWNFIELD GRANT: **ASSESSMENT**
ENVIRONMENTAL ASSESSMENT ACTIVITY: **PHASE I ENVIRONMENTAL ASSESSMENT**
ASSESSMENT START DATE: **8/16/2011 0:00**
ASSESSMENT COMPLETION DATE: **8/24/2011 0:00**
CLEANUP REQUIRED: **UNKNOWN**
STATE & TRIBAL ENROLLMENT ID: **2554**
STATE & TRIBAL ENROLLMENT DATE: **NOT REPORTED**
PROPERTY ENROLLED IN A STATE & TRIBAL PROGRAM?: **12/5/2012 0:00**
ARE INSTITUTIONAL CONTROLS REQUIRED?: **YES**

Back to Report Summary

Voluntary Cleanup Program Sites (VCP)

MAP ID# 39

Distance from Property: 0.314 mi. (1,658 ft.) ENE
Elevation: 549 ft.

SITE INFORMATION

ID#: **2554**
NAME: **VACANT TRACT OF LAND**
ADDRESS: **7001 IH-30**
GREENVILLE TX 75402
ACRES: **.94**
FACILITY TYPE: **VACANT TRACT OF LAND**
APPLICATION DATE: **12/5/12**
DATE OF AGREEMENT: **NOT REPORTED**
CERTIFICATE OF COMPLETION DATE: **NOT REPORTED**
TYPE OF CERTIFICATE ISSUED: **NOT REPORTED**
TYPE LEAD: **OWNER**
PHASE: **POST CLOSURE**
MEDIA AFFECTED: **SOIL**
TNRCC SOLID WASTE REGISTRATION #: **NOT REPORTED**
REMEDY: **NOT REPORTED**
INSTITUTIONAL CONTROL: **NOT REPORTED**
LPST #: **NOT REPORTED**
EPA CERCLIS #: **NOT REPORTED**
EPA RCRIS #: **NOT REPORTED**
CONTAMINANT/S: **HEAVY METALS**

APPLICANT INFORMATION

ORGANIZATION: **BOB AND GAIL THOMAS**
BOB, THOMAS, OWNER
1020 PARK ST
GREENVILLE, TX, 75401-5435
PHONE: **903-455-5762**
FAX: **NOT REPORTED**

CONSULTANT/ATTORNEY INFORMATION

ORGANIZATION: **TERRACON CONSULTANTS INC**
JACK, MCCRANIE, ENVIRONMENTAL DEPART
2501 E LOOP 820 NORTH
FORT WORTH, TX, 76118
PHONE: **817-268-8600**
FAX: **817-268-8602**

Back to Report Summary

Leaking Petroleum Storage Tanks (LPST)

MAP ID# 40

Distance from Property: 0.37 mi. (1,954 ft.) W
Elevation: 514 ft.

FACILITY INFORMATION

GEOSEARCH ID: **110036**
LPST ID: **110036**
FACILITY ID: **NOT REPORTED**
NAME: **CIRCLE N FOOD STORE**
ADDRESS: **101 E MAIN ST**
QUINLAN, TX

LEAKING TANK DETAILS

LPST ID: **110036**
NAME: **CIRCLE N FOOD STORE**
FACILITY LOCATION: **NOT REPORTED**
PRIORITY CODE: **4.2 - NO GW IMPACT NO APPARENT THREATS OR IMPACTS TO RECEPTORS**
CORRECTIVE ACTION STATUS CODE: **6A - FINAL CONCURRENCE ISSUED**
CORRECTIVE ACTION START DATE: **11/13/1995**
REPORTED DATE: **10/18/1995**
ENTERED DATE: **11/13/1995**

PRP INFORMATION

NAME: **MODI, KAMLESH**
ADDRESS: **ADDRESS NOT REPORTED**
GARLAND TX 75042
CONTACT: **NOT REPORTED**
PHONE: **NOT REPORTED**

UNDERGROUND STORAGE TANK

NO UNDERGROUND STORAGE TANK DATA REPORTED FOR THIS FACILITY

ABOVEGROUND STORAGE TANK INFORMATION

NO ABOVEGROUND STORAGE TANK DATA REPORTED FOR THIS FACILITY

Back to Report Summary

Leaking Petroleum Storage Tanks (LPST)

MAP ID# 41

Distance from Property: 0.439 mi. (2,318 ft.) N
Elevation: 560 ft.

FACILITY INFORMATION

GEOSEARCH ID: **097778**
LPST ID: **097778**
FACILITY ID: **NOT REPORTED**
NAME: **CIRCLE K STORE 2739**
ADDRESS: **6502 WESLEY ST**
GREENVILLE, TX

LEAKING TANK DETAILS

LPST ID: **097778**
NAME: **CIRCLE K STORE 2739**
FACILITY LOCATION: **NOT REPORTED**
PRIORITY CODE: **4.1 - GW IMPACTED NO APPARENT THREATS OR IMPACTS TO RECEPTORS**
CORRECTIVE ACTION STATUS CODE: **6P - FINAL PENDING WELL PLUG**
CORRECTIVE ACTION START DATE: **3/19/2003**
REPORTED DATE: **1/15/1991**
ENTERED DATE: **1/21/1991**

PRP INFORMATION

NAME: **CIRCLE B TWO LLC EXXON**
ADDRESS: **ADDRESS NOT REPORTED**
GREENVILLE TX 75402
CONTACT: **NOT REPORTED**
PHONE: **NOT REPORTED**

UNDERGROUND STORAGE TANK

NO UNDERGROUND STORAGE TANK DATA REPORTED FOR THIS FACILITY

ABOVEGROUND STORAGE TANK INFORMATION

NO ABOVEGROUND STORAGE TANK DATA REPORTED FOR THIS FACILITY

Back to Report Summary

Leaking Petroleum Storage Tanks (LPST)

MAP ID# 42

Distance from Property: 0.454 mi. (2,397 ft.) W
Elevation: 511 ft.

FACILITY INFORMATION

GEOSEARCH ID: **105812**
LPST ID: **105812**
FACILITY ID: **0064051**
NAME: **DAVIDS TRANSMISSION SHOP**
ADDRESS: **201 W MAIN ST**
QUINLAN, TX

LEAKING TANK DETAILS

LPST ID: **105812**
NAME: **DAVIDS TRANSMISSION SHOP**
FACILITY LOCATION: **NOT REPORTED**
PRIORITY CODE: **4.1 - GW IMPACTED NO APPARENT THREATS OR IMPACTS TO RECEPTORS**
CORRECTIVE ACTION STATUS CODE: **6A - FINAL CONCURRENCE ISSUED**
CORRECTIVE ACTION START DATE: **2/11/1993**
REPORTED DATE: **1/12/1993**
ENTERED DATE: **2/11/1993**

PRP INFORMATION

NAME: **PROVIDENT BANK**
ADDRESS: **ADDRESS NOT REPORTED**
DALLAS TX 75240
CONTACT: **NOT REPORTED**
PHONE: **NOT REPORTED**

UNDERGROUND STORAGE TANK

TANK ID: **1**
INSTALLATION DATE: **08/31/1987**
TANK CAPACITY (GAL): **1000**
STATUS: **REMOVED FROM GROUND**
INTERNAL PROTECTION DATE: **NOT REPORTED**
TANK DESIGN SINGLE WALL: **NO**
PIPE DESIGN SINGLE WALL: **NO**

NUMBER OF COMPARTMENTS: **1**
REGISTRATION DATE: **12/22/1992**
EMPTY TANK: **NOT EMPTY**
STATUS BEGIN DATE: **01/07/1993**
REGULATORY STATUS: **FULLY REGULATED**
TANK DESIGN DOUBLE WALL: **NO**
PIPE DESIGN DOUBLE WALL: **NO**

TANK DETAILS

MATERIAL:
NOT REPORTED
CORROSION PROTECTION:
NOT REPORTED
EXTERNAL CONTAINMENT:
NOT REPORTED

TANK COMPLIANCE FLAG

CORROSION PROTECTION COMPLIANCE FLAG: **NO**
CORROSION PROTECTION VARIANCE: **NO VARIANCE**

COMPARTMENT DETAILS

UST COMPARTMENT ID: **129104**
TANK ID: **1**
COMPARTMENT LETTER: **A**
SUBSTANCES: **UNKNOWN**
OTHER SUBSTANCES: **NOT REPORTED**
CAPACITY (GAL): **1000**
COMPARTMENT RELEASE DETECTION: **NOT REPORTED**
SPILL CONTAINMENT AND OVERFILL PREVENTION: **NOT REPORTED**

PIPING SYSTEMS

MATERIAL: **NOT REPORTED**
CORROSION PROTECTION: **NOT REPORTED**
EXTERNAL CONTAINMENT: **NOT REPORTED**
CONNECTORS & VALVES:
NOT REPORTED
CORROSION PROTECTION: **NOT REPORTED**
PIPE COMPLIANCE FLAG
CORROSION PROTECTION COMPLIANCE FLAG: **NO**
CORROSION PROTECTION VARIANCE: **NO VARIANCE**

TANK ID: **2**
NUMBER OF COMPARTMENTS: **1**
INSTALLATION DATE: **08/31/1987**
REGISTRATION DATE: **12/22/1992**
TANK CAPACITY (GAL): **1000**
EMPTY TANK: **NOT EMPTY**
STATUS: **REMOVED FROM GROUND**
STATUS BEGIN DATE: **01/07/1993**
INTERNAL PROTECTION DATE: **NOT REPORTED**
REGULATORY STATUS: **FULLY REGULATED**
TANK DESIGN SINGLE WALL: **NO**
TANK DESIGN DOUBLE WALL: **NO**
PIPE DESIGN SINGLE WALL: **NO**
PIPE DESIGN DOUBLE WALL: **NO**

TANK DETAILS

MATERIAL:
NOT REPORTED
CORROSION PROTECTION:
NOT REPORTED
EXTERNAL CONTAINMENT:
NOT REPORTED
TANK COMPLIANCE FLAG
CORROSION PROTECTION COMPLIANCE FLAG: **NO**
CORROSION PROTECTION VARIANCE: **NO VARIANCE**

COMPARTMENT DETAILS

UST COMPARTMENT ID: **129103**
TANK ID: **2**
COMPARTMENT LETTER: **A**
SUBSTANCES: **UNKNOWN**
OTHER SUBSTANCES: **NOT REPORTED**
CAPACITY (GAL): **1000**
COMPARTMENT RELEASE DETECTION: **NOT REPORTED**
SPILL CONTAINMENT AND OVERFILL PREVENTION: **NOT REPORTED**

PIPING SYSTEMS

MATERIAL: **NOT REPORTED**

CORROSION PROTECTION: **NOT REPORTED**
EXTERNAL CONTAINMENT: **NOT REPORTED**
CONNECTORS & VALVES:
NOT REPORTED
CORROSION PROTECTION: **NOT REPORTED**
PIPE COMPLIANCE FLAG
CORROSION PROTECTION COMPLIANCE FLAG: **NO**
CORROSION PROTECTION VARIANCE: **NO VARIANCE**

ABOVEGROUND STORAGE TANK INFORMATION
NO ABOVEGROUND STORAGE TANK DATA REPORTED FOR THIS FACILITY

Back to Report Summary

Unlocated Sites Summary

This list contains sites that could not be mapped due to limited or incomplete address information.

Database Name	Site ID#	Site Name	Address	City/State/Zip/County
PST	63594	ROY CASEY	HWY 276	QUINLAN, TX 75474 HUNT
PST	12860	TEDS GAS & GROCERY	HWY 751	QUINLAN 75474 Hunt

AIRSAFS Aerometric Information Retrieval System / Air Facility Subsystem

VERSION DATE: 10/20/14

The United States Environmental Protection Agency (EPA) modified the Aerometric Information Retrieval System (AIRS) to a database that exclusively tracks the compliance of stationary sources of air pollution with EPA regulations: the Air Facility Subsystem (AFS). Since this change in 2001, the management of the AIRS/AFS database was assigned to EPA's Office of Enforcement and Compliance Assurance.

BRS Biennial Reporting System

VERSION DATE: 12/31/11

The United States Environmental Protection Agency (EPA), in cooperation with the States, biennially collects information regarding the generation, management, and final disposition of hazardous wastes regulated under the Resource Conservation and Recovery Act of 1976 (RCRA), as amended. The Biennial Report captures detailed data on the generation of hazardous waste from large quantity generators and data on waste management practices from treatment, storage and disposal facilities. Currently, the EPA states that data collected between 1991 and 1997 was originally a part of the defunct Biennial Reporting System and is now incorporated into the RCRAInfo data system.

CDL Clandestine Drug Laboratory Locations

VERSION DATE: 07/01/16

The U.S. Department of Justice ("the Department") provides this information as a public service. It contains addresses of some locations where law enforcement agencies reported they found chemicals or other items that indicated the presence of either clandestine drug laboratories or dumpsites. In most cases, the source of the entries is not the Department, and the Department has not verified the entry and does not guarantee its accuracy. Members of the public must verify the accuracy of all entries by, for example, contacting local law enforcement and local health departments. The Department does not establish, implement, enforce, or certify compliance with clean-up or remediation standards for contaminated sites; the public should contact a state or local health department or environmental protection agency for that information.

DOCKETS EPA Docket Data

VERSION DATE: 12/22/05

The United States Environmental Protection Agency Docket data lists Civil Case Defendants, filing dates as far back as 1971, laws broken including section, violations that occurred, pollutants involved, penalties assessed and superfund awards by facility and location. Please refer to ICIS database as source of current data.

EC Federal Engineering Institutional Control Sites

VERSION DATE: 08/03/15

This database includes site locations where Engineering and/or Institutional Controls have been identified as part

of a selected remedy for the site as defined by United States Environmental Protection Agency official remedy decision documents. A site listing does not indicate that the institutional and engineering controls are currently in place nor will be in place once the remedy is complete; it only indicates that the decision to include either of them in the remedy is documented as of the completed date of the document. Institutional controls are actions, such as legal controls, that help minimize the potential for human exposure to contamination by ensuring appropriate land or resource use. Engineering controls include caps, barriers, or other device engineering to prevent access, exposure, or continued migration of contamination.

ECHOR06 Enforcement and Compliance History Information

VERSION DATE: 08/26/17

The EPA's Enforcement and Compliance History Online (ECHO) database, provides compliance and enforcement information for facilities nationwide. This database includes facilities regulated as Clean Air Act stationary sources, Clean Water Act direct dischargers, Resource Conservation and Recovery Act hazardous waste handlers, Safe Drinking Water Act public water systems along with other data, such as Toxics Release Inventory releases.

ERNSTX Emergency Response Notification System

VERSION DATE: 04/29/18

This National Response Center database contains data on reported releases of oil, chemical, radiological, biological, and/or etiological discharges into the environment anywhere in the United States and its territories. The data comes from spill reports made to the U.S. Environmental Protection Agency, U.S. Coast Guard, the National Response Center and/or the U.S. Department of Transportation.

FRSTX Facility Registry System

VERSION DATE: 04/17/18

The United States Environmental Protection Agency's Office of Environmental Information (OEI) developed the Facility Registry System (FRS) as the centrally managed database that identifies facilities, sites or places subject to environmental regulations or of environmental interest. The Facility Registry System replaced the Facility Index System or FINDS database.

HMIRSR06 Hazardous Materials Incident Reporting System

VERSION DATE: 03/27/18

The HMIRS database contains unintentional hazardous materials release information reported to the U.S. Department of Transportation located in EPA Region 6. This region includes the following states: Arkansas, Louisiana, New Mexico, Oklahoma, and Texas.

ICIS Integrated Compliance Information System (formerly DOCKETS)

VERSION DATE: 09/23/17

ICIS is a case activity tracking and management system for civil, judicial, and administrative federal Environmental Protection Agency enforcement cases. ICIS contains information on federal administrative and federal judicial cases under the following environmental statutes: the Clean Air Act, the Clean Water Act, the Resource Conservation and Recovery Act, the Emergency Planning and Community Right-to-Know Act - Section 313, the Toxic Substances Control Act, the Federal Insecticide, Fungicide, and Rodenticide Act, the Comprehensive Environmental Response, Compensation, and Liability Act, the Safe Drinking Water Act, and the Marine Protection, Research, and Sanctuaries Act.

ICISNPDES Integrated Compliance Information System National Pollutant Discharge Elimination System

VERSION DATE: 07/09/17

Authorized by the Clean Water Act, the National Pollutant Discharge Elimination System (NPDES) permit program controls water pollution by regulating point sources that discharge pollutants into waters of the United States.

LUCIS Land Use Control Information System

VERSION DATE: 09/01/06

The LUCIS database is maintained by the U.S. Department of the Navy and contains information for former Base Realignment and Closure (BRAC) properties across the United States.

MLTS Material Licensing Tracking System

VERSION DATE: 06/29/17

MLTS is a list of approximately 8,100 sites which have or use radioactive materials subject to the United States Nuclear Regulatory Commission (NRC) licensing requirements.

NPDESR06 National Pollutant Discharge Elimination System

VERSION DATE: 04/01/07

Authorized by the Clean Water Act, the National Pollutant Discharge Elimination System (NPDES) permit program controls water pollution by regulating point sources that discharge pollutants into waters of the United States. The NPDES database was collected from December 2002 until April 2007. Refer to the PCS and/or ICIS-NPDES database as source of current data. This database includes permitted facilities located in EPA Region 6. This region includes the following states: Arkansas, Louisiana, New Mexico, Oklahoma, and Texas.

PADS PCB Activity Database System

VERSION DATE: 07/18/17

PADS Identifies generators, transporters, commercial storers and/or brokers and disposers of PCB's who are required to notify the EPA of such activities.

PCSR06 Permit Compliance System

VERSION DATE: 08/01/12

The Permit Compliance System is used in tracking enforcement status and permit compliance of facilities controlled by the National Pollutant Discharge Elimination System (NPDES) under the Clean Water Act and is maintained by the United States Environmental Protection Agency's Office of Compliance. PCS is designed to support the NPDES program at the state, regional, and national levels. This database includes permitted facilities located in EPA Region 6. This region includes the following states: Arkansas, Louisiana, New Mexico, Oklahoma, and Texas. PCS has been modernized, and no longer exists. National Pollutant Discharge Elimination System (ICIS-NPDES) data can now be found in Integrated Compliance Information System (ICIS).

RCRASC RCRA Sites with Controls

VERSION DATE: 03/21/18

The Resource Conservation and Recovery Act (RCRA) gives EPA the authority to control hazardous waste from the "cradle-to-grave." This includes the generation, transportation, treatment, storage, and disposal of hazardous waste. RCRA also set forth a framework for the management of non-hazardous solid wastes. The 1986 amendments to RCRA enabled EPA to address environmental problems that could result from underground tanks storing petroleum and other hazardous substances. This listing refers to facilities with institutional controls in place.

SEMSLIENS SEMS Lien on Property

VERSION DATE: 04/11/18

The U.S. Environmental Protections Agency's (EPA) Office of Solid Waste and Emergency Response, Office of Superfund Remediation and Technology Innovation (OSRTI), has implemented The Superfund Enterprise Management System (SEMS), formerly known as CERCLIS (Comprehensive Environmental Response, Compensation and Liability Information System) to track and report on clean-up and enforcement activities taking place at Superfund sites. SEMS represents a joint development and ongoing collaboration between Superfund's Remedial, Removal, Federal Facilities, Enforcement and Emergency Response programs. This is a listing of SEMS sites with a lien on the property.

SFLIENS CERCLIS Liens

VERSION DATE: 06/08/12

A Federal CERCLA ("Superfund") lien can exist by operation of law at any site or property at which United States Environmental Protection Agency has spent Superfund monies. These monies are spent to investigate and address releases and threatened releases of contamination. CERCLIS provides information as to the identity of these sites and properties. This database contains those CERCLIS sites where the Lien on Property action is complete.

SSTS Section Seven Tracking System

VERSION DATE: 02/01/17

The United States Environmental Protection Agency tracks information on pesticide establishments through the Section Seven Tracking System (SSTS). SSTS records the registration of new establishments and records pesticide production at each establishment. The Federal Insecticide, Fungicide and Rodenticide Act (FIFRA) requires that production of pesticides or devices be conducted in a registered pesticide-producing or device-producing establishment. ("Production" includes formulation, packaging, repackaging, and relabeling.)

TRI Toxics Release Inventory

VERSION DATE: 12/31/16

The Toxics Release Inventory, provided by the United States Environmental Protection Agency, includes data on toxic chemical releases and waste management activities from certain industries as well as federal and tribal facilities. This inventory contains information about the types and amounts of toxic chemicals that are released each year to the air, water, and land as well as information on the quantities of toxic chemicals sent to other facilities for further waste management.

TSCA Toxic Substance Control Act Inventory

VERSION DATE: 12/31/12

The Toxic Substances Control Act (TSCA) was enacted in 1976 to ensure that chemicals manufactured, imported, processed, or distributed in commerce, or used or disposed of in the United States do not pose any unreasonable risks to human health or the environment. TSCA section 8(b) provides the United States Environmental Protection Agency authority to "compile, keep current, and publish a list of each chemical substance that is manufactured or processed in the United States." This TSCA Chemical Substance Inventory contains non-confidential information on the production amount of toxic chemicals from each manufacturer and importer site.

RCRAGR06 Resource Conservation & Recovery Act - Generator

VERSION DATE: 03/01/18

The Resource Conservation and Recovery Act (RCRA) gives EPA the authority to control hazardous waste from the "cradle-to-grave." This includes the generation, transportation, treatment, storage, and disposal of hazardous waste. RCRA also set forth a framework for the management of non-hazardous solid wastes. The 1986 amendments to RCRA enabled EPA to address environmental problems that could result from underground tanks storing petroleum and other hazardous substances. This listing refers to facilities currently generating hazardous waste. EPA region 6 includes the following states: Arkansas, Louisiana, New Mexico, Oklahoma, and Texas.

RCRANGR06 Resource Conservation & Recovery Act - Non-Generator

VERSION DATE: 03/01/18

The Resource Conservation and Recovery Act (RCRA) gives EPA the authority to control hazardous waste from the "cradle-to-grave." This includes the generation, transportation, treatment, storage, and disposal of hazardous waste. RCRA also set forth a framework for the management of non-hazardous solid wastes. The 1986 amendments to RCRA enabled EPA to address environmental problems that could result from underground tanks storing petroleum and other hazardous substances. This listing refers to facilities classified as non-generators. Non-Generators do not presently generate hazardous waste. EPA Region 6 includes the following states: Arkansas, Louisiana, New Mexico, Oklahoma, and Texas.

ALTFUELS Alternative Fueling Stations

VERSION DATE: 01/22/18

Nationwide list of alternative fueling stations made available by the US Department of Energy's Office of Energy Efficiency & Renewable Energy. Includes Biodiesel stations, Ethanol (E85) stations, Liquefied Petroleum Gas (Propane) stations, Ethanol (E85) stations, Natural Gas stations, Hydrogen stations, and Electric Vehicle Supply Equipment (EVSE).

FEMAUST FEMA Owned Storage Tanks

VERSION DATE: 12/01/16

This is a listing of FEMA owned underground and aboveground storage tank sites. For security reasons, address information is not released to the public according to the U.S. Department of Homeland Security.

HISTPST Historical Gas Stations

VERSION DATE: NR

This historic directory of service stations is provided by the Cities Service Company. The directory includes Cities Service filling stations that were located throughout the United States in 1930.

ICISCLEANERS Integrated Compliance Information System Drycleaners

VERSION DATE: 09/23/17

This is a listing of drycleaner facilities from the Integrated Compliance Information System (ICIS). The Environmental Protection Agency (EPA) tracks facilities that
possess NAIC and SIC codes that classify businesses as drycleaner establishments.

MRDS Mineral Resource Data System

VERSION DATE: 03/15/16

MRDS (Mineral Resource Data System) is a collection of reports describing metallic and nonmetallic mineral resources throughout the world. Included are deposit name, location, commodity, deposit description, geologic characteristics, production, reserves, resources, and references. This database contains the records previously provided in the Mineral Resource Data System (MRDS) of USGS and the Mineral Availability System/Mineral Industry Locator System (MAS/MILS) originated in the U.S. Bureau of Mines, which is now part of USGS.

MSHA Mine Safety and Health Administration Master Index File

VERSION DATE: 09/01/17

The Mine dataset lists all Coal and Metal/Non-Metal mines under MSHA's jurisdiction since 1/1/1970. It includes such information as the current status of each mine (Active, Abandoned, NonProducing, etc.), the current owner and operating company, commodity codes and physical attributes of the mine. Mine ID is the unique key for this data. This information is provided by the United States Department of Labor - Mine Safety and Health Administration (MSHA).

BF Brownfields Management System

VERSION DATE: 06/27/18

Brownfields are real property, the expansion, redevelopment, or reuse of which may be complicated by the presence or potential presence of a hazardous substance, pollutant, or contaminant. Cleaning up and reinvesting in these properties takes development pressures off of undeveloped, open land, and both improves and protects the environment. The United States Environmental Protection Agency maintains this database to track activities in the various brown field grant programs including grantee assessment, site cleanup and site redevelopment. This database included tribal brownfield sites.

DNPL Delisted National Priorities List

VERSION DATE: 04/11/18

This database includes sites from the United States Environmental Protection Agency's Final National Priorities List (NPL) where remedies have proven to be satisfactory or sites where the original analyses were inaccurate, and the site is no longer appropriate for inclusion on the NPL, and final publication in the Federal Register has occurred.

NLRRCRAT No Longer Regulated RCRA Non-CORRACTS TSD Facilities

VERSION DATE: 03/01/18

This database includes RCRA Non-Corrective Action TSD facilities that are no longer regulated by the United States Environmental Protection Agency or do not meet other RCRA reporting requirements. This listing includes facilities that formerly treated, stored or disposed of hazardous waste.

ODI Open Dump Inventory

VERSION DATE: 06/01/85

The open dump inventory was published by the United States Environmental Protection Agency. An “open dump” is defined as a facility or site where solid waste is disposed of which is not a sanitary landfill which meets the criteria promulgated under section 4004 of the Solid Waste Disposal Act (42 U.S.C. 6944) and which is not a facility for disposal of hazardous waste. This inventory has not been updated since June 1985.

RCRAT Resource Conservation & Recovery Act - Non-CORRACTS Treatment, Storage & Disposal Facilities

VERSION DATE: 03/01/18

The Resource Conservation and Recovery Act (RCRA) gives EPA the authority to control hazardous waste from the "cradle-to-grave." This includes the generation, transportation, treatment, storage, and disposal of hazardous waste. RCRA also set forth a framework for the management of non-hazardous solid wastes. The 1986 amendments to RCRA enabled EPA to address environmental problems that could result from underground tanks storing petroleum and other hazardous substances. This listing refers to facilities recognized as hazardous waste treatment, storage, and disposal sites (TSD).

SEMS Superfund Enterprise Management System

VERSION DATE: 04/11/18

The U.S. Environmental Protections Agency's (EPA) Office of Solid Waste and Emergency Response, Office of Superfund Remediation and Technology Innovation (OSRTI), has implemented The Superfund Enterprise Management System (SEMS), formerly known as CERCLIS (Comprehensive Environmental Response, Compensation and Liability Information System) to track and report on clean-up and enforcement activities taking place at Superfund sites. SEMS represents a joint development and ongoing collaboration between Superfund's Remedial, Removal, Federal Facilities, Enforcement and Emergency Response programs.

SEMSARCH Superfund Enterprise Management System Archived Site Inventory

VERSION DATE: 04/11/18

The Superfund Enterprise Management System Archive listing (SEMS-ARCHIVE) has replaced the CERCLIS NFRAP reporting system in 2015. This listing reflect sites that have been assessed and no further remediation is planned and is of no further interest under the Superfund program.

SMCRA Surface Mining Control and Reclamation Act Sites

VERSION DATE: 08/25/17

An inventory of land and water impacted by past mining (primarily coal mining) is maintained by OSMRE to provide information needed to implement the Surface Mining Control and Reclamation Act of 1977 (SMCRA). The inventory contains information on the location, type, and extent of AML impacts, as well as, information on the cost associated with the reclamation of those problems. The inventory is based upon field surveys by State, Tribal, and OSMRE program officials. It is dynamic to the extent that it is modified as new problems are identified and existing problems are reclaimed.

USUMTRCA Uranium Mill Tailings Radiation Control Act Sites

VERSION DATE: 03/04/17

The Legacy Management Office of the Department of Energy (DOE) manages radioactive and chemical waste, environmental contamination, and hazardous material at over 100 sites across the U.S. The L.M. Office manages this database of sites registered under the Uranium Mill Tailings Control Act (UMTRCA).

DOD Department of Defense Sites

VERSION DATE: 12/01/14

This information originates from the National Atlas of the United States Federal Lands data, which includes lands owned or administered by the Federal government. Army DOD, Army Corps of Engineers DOD, Air Force DOD, Navy DOD and Marine DOD areas of 640 acres or more are included.

FUDS Formerly Used Defense Sites

VERSION DATE: 06/01/15

The Formerly Used Defense Sites (FUDS) inventory includes properties previously owned by or leased to the United States and under Secretary of Defense Jurisdiction, as well as Munitions Response Areas (MRAs). The remediation of these properties is the responsibility of the Department of Defense. This data is provided by the U.S. Army Corps of Engineers (USACE), the boundaries/polygon data are based on preliminary findings and not all properties currently have polygon data available. DISCLAIMER: This data represents the results of data collection/processing for a specific USACE activity and is in no way to be considered comprehensive or to be used in any legal or official capacity as presented on this site. While the USACE has made a reasonable effort to insure the accuracy of the maps and associated data, it should be explicitly noted that USACE makes no warranty, representation or guaranty, either expressed or implied, as to the content, sequence, accuracy, timeliness or completeness of any of the data provided herein. For additional information on Formerly Used Defense Sites please contact the USACE Public Affairs Office at (202) 528-4285.

FUSRAP Formerly Utilized Sites Remedial Action Program

VERSION DATE: 03/04/17

The U.S. DOE established the Formerly Utilized Sites Remedial Action Program (FUSRAP) in 1974 to remediate sites where radioactive contamination remained from the Manhattan Project and early U.S. Atomic Energy Commission (AEC) operations. The DOE Office of Legacy Management (LM) established long-term surveillance and maintenance (LTS&M) requirements for remediated FUSRAP sites. DOE evaluates the final site conditions of a remediated site on the basis of risk for different future uses. DOE then confirms that LTS&M requirements will maintain protectiveness.

NLRRCRAC No Longer Regulated RCRA Corrective Action Facilities

VERSION DATE: 03/01/18

This database includes RCRA Corrective Action facilities that are no longer regulated by the United States Environmental Protection Agency or do not meet other RCRA reporting requirements.

NMS Former Military Nike Missile Sites

VERSION DATE: 12/01/84

This information was taken from report DRXTH-AS-IA-83A016 (Historical Overview of the Nike Missile System, 12/1984) which was performed by Environmental Science and Engineering, Inc. for the U.S. Army Toxic and Hazardous Materials Agency Assessment Division. The Nike system was deployed between 1954 and the mid-1970's. Among the substances used or stored on Nike sites were liquid missile fuel (JP-4); starter fluids (UDKH, aniline, and furfuryl alcohol); oxidizer (IRFNA); hydrocarbons (motor oil, hydraulic fluid, diesel fuel, gasoline, heating oil); solvents (carbon tetrachloride, trichloroethylene, trichloroethane, stoddard solvent); and battery electrolyte. The quantities of material a disposed of and procedures for disposal are not documented in published reports. Virtually all information concerning the potential for contamination at Nike sites is confined to personnel who were assigned to Nike sites.
During deactivation most hardware was shipped to depot-level supply points. There were reportedly instances where excess materials were disposed of on or near the site itself at closure. There was reportedly no routine site decontamination.

NPL National Priorities List

VERSION DATE: 04/11/18

This database includes United States Environmental Protection Agency (EPA) National Priorities List sites that fall under the EPA's Superfund program, established to fund the cleanup of the most serious uncontrolled or abandoned hazardous waste sites identified for possible long-term remedial action.

PNPL Proposed National Priorities List

VERSION DATE: 04/11/18

This database contains sites proposed to be included on the National Priorities List (NPL) in the Federal Register. The United States Environmental Protection Agency investigates these sites to determine if they may present long-term threats to public health or the environment.

RCRAC Resource Conservation & Recovery Act - Corrective Action Facilities

VERSION DATE: 03/01/18

The Resource Conservation and Recovery Act (RCRA) gives EPA the authority to control hazardous waste from the "cradle-to-grave." This includes the generation, transportation, treatment, storage, and disposal of hazardous waste. RCRA also set forth a framework for the management of non-hazardous solid wastes. The 1986 amendments to RCRA enabled EPA to address environmental problems that could result from underground tanks storing petroleum and other hazardous substances. This listing refers to facilities with corrective action activity.

RCRASUBC Resource Conservation & Recovery Act - Subject to Corrective Action Facilities

VERSION DATE: 03/01/18

The Resource Conservation and Recovery Act (RCRA) gives EPA the authority to control hazardous waste from the "cradle-to-grave." This includes the generation, transportation, treatment, storage, and disposal of hazardous waste. RCRA also set forth a framework for the management of non-hazardous solid wastes. The 1986 amendments to RCRA enabled EPA to address environmental problems that could result from underground tanks storing petroleum and other hazardous substances. This listing refers to facilities subject to corrective actions.

RODS Record of Decision System

VERSION DATE: 04/11/18

These decision documents maintained by the United States Environmental Protection Agency describe the chosen remedy for NPL (Superfund) site remediation. They also include site history, site description, site characteristics, community participation, enforcement activities, past and present activities, contaminated media, the contaminants present, and scope and role of response action.

GWCC Groundwater Contamination Cases

VERSION DATE: 08/26/16

This report contains a listing of groundwater contamination cases which were documented for the 2013 calendar year. Texas Water Code, Section 26.406 requires the annual report to describe the current status of groundwater monitoring activities conducted or required by each agency at regulated facilities or associated with regulated activities. The agencies reporting these contamination cases include the Texas Commission on Environmental Quality, Railroad Commission of Texas, Texas Alliance of Groundwater Districts, and Department of State Health Services.

HISTGWCC Historic Groundwater Contamination Cases

VERSION DATE: 12/31/12

This historic report contains all agency groundwater contamination cases documented from 1994 to 2012. The agencies that reported these contamination cases included the Texas Commission on Environmental Quality, Railroad Commission of Texas, Texas Alliance of Groundwater Districts, and Department of State Health Services.

LANDAPP Land Application Permits

VERSION DATE: 03/01/13

Texas Land Application Permits are a requirement from the Texas Commission on Environmental Quality for any domestic facility that disposes of treated effluent by land application such as surface irrigation, evaporation, drainfields or subsurface land application.

LIENS TCEQ Liens

VERSION DATE: 06/06/18

Liens filed upon State and/or Federal Superfund Sites by the Texas Commission on Environmental Quality.

MSD Municipal Setting Designations

VERSION DATE: 04/01/18

The Texas Commission on Environmental Quality defines an MSD as an official state designation given to property within a municipality or its extraterritorial jurisdiction that certifies that designated groundwater at the property is not used as potable water, and is prohibited from future use as potable water because that groundwater is contaminated in excess of the applicable potable-water protective concentration level. The prohibition must be in the form of a city ordinance, or a restrictive covenant that is enforceable by the city and filed in the property records. The MSD property can be a single property, multi-property, or a portion of property.

Environmental Records Definitions - STATE (TX)

NOV Notice of Violations

VERSION DATE: 02/24/16

This database containing Notice of Violations (NOV) is maintained by the Texas Commission on Environmental Quality. An NOV is a written notification that documents and communicates violations observed during an inspection to the business or individual inspected.

SIEC01 State Institutional/Engineering Control Sites

VERSION DATE: 06/06/18

The Texas Risk Reduction Program (TRRP) requires the placement of institutional controls (e.g., deed notices or restrictive covenants) on affected property in different circumstances as part of completing a response action. In its simplest form, an institutional control (IC) is a legal document that is recorded in the county deed records. In certain circumstances, local zoning or ordinances can serve as an IC. This listing may also include locations where Engineering Controls are in effect, such as a cap, barrier, or other engineering device to prevent access, exposure, or continued migration of contamination. The sites included on this list are regulated by various programs of the Texas Commission on Environmental Quality (TCEQ).

SPILLS Spills Listing

VERSION DATE: 01/24/18

This Texas Commission on Environmental Quality database includes releases of hazardous or potentially hazardous materials into the environment.

TIERII Tier I I Chemical Reporting Program Facilities

VERSION DATE: 12/31/12

The Texas Tier II Chemical Reporting Program in the Department of State Health Services (DSHS) is the state repository for EPCRA-required Emergency Planning Letters (EPLs), which are one-time notifications to the state from facilities that have certain extremely hazardous chemicals in specified amounts. The Program is also the state repository for EPCRA/state-required hazardous chemical inventory reports called Texas Tier Two Reports. This data contains those facility reports for the 2005 through the 2012 calendar years. Please contact the Texas Commission on Environmental Quality Tier II Chemical Reporting Division as the current source for this data, due to confidentiality and safety reasons details such as the location and capacity of on-site hazardous chemicals is only available to local emergency planning agencies, fire departments, and/or owners.

DCR Dry Cleaner Registration Database

VERSION DATE: 05/01/18

The database includes dry cleaning drop stations and facilities registered with the Texas Commission on Environmental Quality.

IHW Industrial and Hazardous Waste Sites

VERSION DATE: 05/01/18

Owner and facility information is included in this database of permitted and non-permitted industrial and hazardous waste sites. Industrial waste is waste that results from or is incidental to operations of industry, manufacturing, mining, or agriculture. Hazardous waste is defined as any solid waste listed as hazardous or possesses one or more hazardous characteristics as defined in federal waste regulations. The IHW database is maintained by the Texas Commission on Environmental Quality.

PIHW Permitted Industrial Hazardous Waste Sites

VERSION DATE: 05/01/18

Owner and facility information is included in this database of all permitted industrial and hazardous waste sites. Industrial waste is waste that results from or is incidental to operations of industry, manufacturing, mining, or agriculture. Hazardous waste is defined as any solid waste listed as hazardous or possesses one or more hazardous characteristics as defined in federal waste regulations. Permitted IHW facilities are regulated under 30 Texas Administrative Code Chapter 335 in addition to federal regulations. The IHW database is maintained by the Texas Commission on Environmental Quality.

PST Petroleum Storage Tanks

VERSION DATE: 06/20/18

The Petroleum Storage Tank database is administered by the Texas Commission on Environmental Quality (TCEQ). Both Underground storage tanks (USTs) and Aboveground storage tanks (ASTs) are included in this report. Petroleum Storage Tank registration has been a requirement with the TCEQ since 1986.

APAR Affected Property Assessment Reports

VERSION DATE: 12/18/17

As regulated by the Texas Commission on Environmental Quality, an Affected Property Assessment Report is required when a person is addressing a release of chemical of concern (COC) under 30 TAC Chapter 350, the Texas Risk Reduction Program (TRRP). The purpose of the APAR is to document all relevant affected property information to identify all release sources and COCs, determine the extent of all COCs, identify all transport/exposure pathways, and to determine if any response actions are necessary. The Texas Administrative Code Title 30 §350.4(a)(1) defines affected property as the entire area (i.e. on-site and off-site; including all environmental media) which contains releases of chemicals of concern at concentrations equal to or greater than the assessment level applicable for residential land use and groundwater classification.

BSA Brownfields Site Assessments

VERSION DATE: 06/06/18

The Brownfields Site Assessments database is maintained by the Texas Commission on Environmental Quality

(TCEQ). The TCEQ, in close partnership with the U.S. Environmental Protection Agency (EPA) and other federal, state, and local redevelopment agencies, and stakeholders, is facilitating cleanup, transferability, and revitalization of brownfields through the development of regulatory, tax, and technical assistance tools.

CALF Closed & Abandoned Landfill Inventory

VERSION DATE: 11/01/05

The Texas Commission on Environmental Quality, under a contract with Texas State University, and in cooperation with the 24 regional Council of Governments (COGs) in the State, has located over 4,000 closed and abandoned municipal solid waste landfills throughout Texas. This listing contains "unauthorized sites". Unauthorized sites have no permit and are considered abandoned. The information available for each site varies in detail and this historical information is not updated. Please refer to the specific regional COG for the most current information.

DCRPS Dry Cleaner Remediation Program Sites

VERSION DATE: 03/01/18

This list of DCRP sites is provided by the Texas Commission on Environmental Quality (TCEQ). According to the TCEQ, the Dry Cleaner Remediation Program (DCRP) establishes a prioritization list of dry cleaner sites and administers the Dry Cleaning Remediation fund to assist with remediation of contamination caused by dry cleaning solvents.

IOP Innocent Owner / Operator Database

VERSION DATE: 06/06/18

Texas Innocent Owner / Operator (IOP), created by House Bill 2776 of the 75th Legislature, provides a certificate to an innocent owner or operator if their property is contaminated as a result of a release or migration of contaminants from a source or sources not located on the property, and they did not cause or contribute to the source or sources of contamination. The IOP database is maintained by the Texas Commission on Environmental Quality.

LPST Leaking Petroleum Storage Tanks

VERSION DATE: 06/08/18

The Leaking Petroleum Storage Tank listing is derived from the Petroleum Storage Tank (PST) database and is maintained by the Texas Commission on Environmental Quality. This listing includes aboveground and underground storage tank facilities with reported leaks.

MSWLF Municipal Solid Waste Landfill Sites

VERSION DATE: 06/08/18

The municipal solid waste landfill database is provided by the Texas Commission on Environmental Quality. This

database includes active landfills and inactive landfills, where solid waste is treated or stored.

RRCVCP Railroad Commission VCP and Brownfield Sites

VERSION DATE: 04/11/18

According to the Railroad Commission of Texas, their Voluntary Cleanup Program (RRC-VCP) provides an incentive to remediate Oil & Gas related pollution by participants as long as they did not cause or contribute to the contamination. Applicants to the program receive a release of liability to the state in exchange for a successful cleanup.

RWS Radioactive Waste Sites

VERSION DATE: 07/11/06

This Texas Commission on Environmental Quality database contains all sites in the State of Texas that have been designated as Radioactive Waste sites.

STCV Salt Caverns for Petroleum Storage

VERSION DATE: 09/01/06

The salt caverns for petroleum storage database is provided by the Railroad Commission of Texas.

VCP Voluntary Cleanup Program Sites

VERSION DATE: 06/06/18

The Texas Voluntary Cleanup Program (VCP) provides administrative, technical, and legal incentives to encourage the cleanup of contaminated sites in Texas. Since all non-responsible parties, including future lenders and landowners, receive protection from liability to the state of Texas for cleanup of sites under the VCP, most of the constraints for completing real estate transactions at those sites are eliminated. As a result, many unused or underused properties may be restored to economically productive or community beneficial uses. The VCP database is maintained by the Texas Commission on Environmental Quality.

WMRF Recycling Facilities

VERSION DATE: 11/01/12

This listing of recycling facilities is provided by the Texas Commission on Environmental Quality's Recycle Texas Online service. The company information provided in this database is self-reported. Since recyclers post their own information, a facility or company appearing on the list does not imply that it is in compliance with TCEQ regulations or other applicable laws. This database is no longer maintained and includes the last compilation of the program participants before the Recycle Texas Online program was closed.

IHWCA Industrial and Hazardous Waste Corrective Action Sites

VERSION DATE: 05/11/18

This database is provided by the Texas Commission on Environmental Quality (TCEQ). According to the TCEQ, the mission of the industrial and hazardous waste corrective action program is to oversee the cleanup of sites contaminated from industrial and municipal hazardous and industrial nonhazardous wastes. The goals of this program are to: Ensure that sites are assessed and remediated to levels that protect human health and the environment; Verify that waste management units or facilities are taken out of service and closed properly; and to Facilitate revitalization of contaminated properties.

SF State Superfund Sites

VERSION DATE: 09/23/16

The state Superfund program mission is to remediate abandoned or inactive sites within the state that pose an unacceptable risk to public health and safety or the environment, but which do not qualify for action under the federal Superfund program (NPL - National Priority Listing). As required by the Texas Solid Waste Disposal Act, Texas Health and Safety Code, Chapter 361, the Texas Commission on Environmental Quality identifies and evaluates these facilities for inclusion on the state Superfund registry. This registry includes any recent developments and the anticipated action for these sites.

Environmental Records Definitions - TRIBAL

USTR06 Underground Storage Tanks On Tribal Lands

VERSION DATE: 04/01/18

This database, provided by the United States Environmental Protection Agency (EPA), contains underground storage tanks on Tribal lands located in EPA Region 6. This region includes the following states: Arkansas, Louisiana, New Mexico, Oklahoma, and Texas.

LUSTR06 Leaking Underground Storage Tanks On Tribal Lands

VERSION DATE: 04/01/18

This database, provided by the United States Environmental Protection Agency (EPA), contains leaking underground storage tanks on Tribal lands located in EPA Region 6. This region includes the following states: Arkansas, Louisiana, New Mexico, Oklahoma, and Texas.

ODINDIAN Open Dump Inventory on Tribal Lands

VERSION DATE: 11/08/06

This Indian Health Service database contains information about facilities and sites on tribal lands where solid waste is disposed of, which are not sanitary landfills or hazardous waste disposal facilities, and which meet the criteria promulgated under section 4004 of the Solid Waste Disposal Act (42 U.S.C. 6944).

INDIANRES Indian Reservations

VERSION DATE: 01/01/00

The Department of Interior and Bureau of Indian Affairs maintains this database that includes American Indian Reservations, off-reservation trust lands, public domain allotments, Alaska Native Regional Corporations and Recognized State Reservations.