Texas Department of Transportation

ROUTE: US 271
MAP: 0320-00-079, 0320-00-079A, 0320-00-080, 0320-00-080F
COUNTY: LAMAR, RED RIVER
LIMITS: FM 79 JCT OF ALBITA TO 0.25 MI N OF JCT WITH FM 1529
LENGTH: 10.1 MILES

PARIS DISTRICT

PAUL THORNSBERRY/DAVID TC
PARIS DISTRICT ENGINEER

ZANE FOWLER
DIRECTOR OF TRANSPORTATION PLANNING & DEVELOPMENT

DESIGN SPEED	FUNCTIONAL CLASS	ADT US 271
70 MPH (RURAL) 35 MPH (URBAN)	PRINCIPAL ARTERIAL	2018 = 9,164 2038 = 13,329

LOCATION MAP
N.T.S.

PLAN LEGEND

- TRAFFIC FLOW DIRECTION
- CREEK/CULVERT FLOW DIRECTION
- PROPOSED ROW
- EXISTING ROW
- EXISTING ROW (ABANDONED OR ROW)
- FEMA 100-YR FLOODPLAIN BOUNDARY
- EASEMENT
- PARCEL BOUNDARY
- PARCEL ID
- PROPOSED BRIDGE
- PROPOSED PAVEMENT
- PAVEMENT TO BE REMOVED
- POTENTIAL DISPLACEMENT OR STRUCTURE IMPACTS

NOT A BIDDING DOCUMENT
NOT INTENDED FOR CONSTRUCTION, BIDDING, OR PERMITTING PURPOSES

OPTION #1

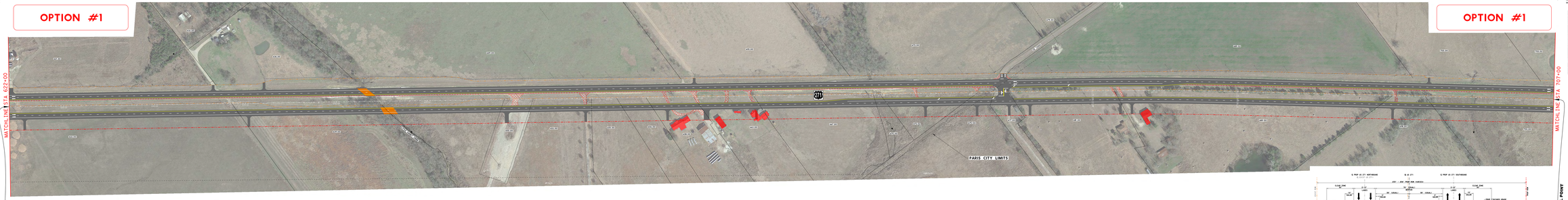



OPTION #2



IDENTICAL POINT

IDENTICAL POINT

OPTION #1

OPTION #2

NOT A BIDDING DOCUMENT
NOT INTENDED FOR CONSTRUCTION, BIDDING, OR PERMITTING PURPOSES

PGAL
TBPE FIRM F-1093
TBPLS FIRM 10194
2121 BRIARPARK, Suite 200
Houston, Texas 77042
Phone (713) 783-1444

0 50 100
SCALE: 1" = 100' H

SCHEMATIC LAYOUT
US 271
WIDEN FROM 2-LANE TO 4-LANE DIVIDED HIGHWAY
ROLL PLOT 2 OF 11

US 271
PARIS DISTRICT
DESIGN SPEED 70 MPH (RURAL) 35 MPH (URBAN)
FUNCTIONAL CLASS PRINCIPAL ARTERIAL
ADT US 271 2018 = 9,164 2038 = 13,329
PLAN LEGEND
PROPOSED TYPICAL SECTION - OPTION #1 622+00 TO 707+00
PROPOSED TYPICAL SECTION - OPTION #2 622+00 TO 707+00
PGAL
0 50 100
SCALE: 1" = 100' H
SCHEMATIC LAYOUT
US 271
WIDEN FROM 2-LANE TO 4-LANE DIVIDED HIGHWAY
ROLL PLOT 2 OF 11