US 271

ROUTE: US 271
SECT: 0320-00-079, 0320-00-080, 0320-00-081, 0320-00-082

COUNTY: LAMAR, RED RIVER

LIMITS: FM 79 JCT. OF ALTO TO FM 1000 NORTH OF DETROIT

LENGTH: 20.1 MILES

Texas Department of Transportation

PARIS DISTRICT

PARIS DISTRICT ENGINEER

DIRECTOR, TRANSPORTATION PLANNING & DEVELOPMENT

DESIGN SPEED	FUNCTIONAL CLASS	ADT US 271
70 MPH (RURAL)	PRINCIPAL ARTERIAL	2018 = 8,164
55 MPH (URBAN)		2038 = 12,329

LOCATION MAP
N.T.S.

PLAN LEGEND

- TRAFFIC FLOW DIRECTION
- CREEK/CULVERT FLOW DIRECTION
- PROPOSED ROW
- EXISTING ROW
- EXISTING ROW (ABANDONED OR ROW)
- FEMA 100-YR FLOODPLAIN BOUNDARY
- EASEMENT
- PARCEL BOUNDARY
- PARCEL ID
- PROPOSED BRIDGE
- PROPOSED PAVEMENT
- PAVEMENT TO BE REMOVED
- POTENTIAL DISPLACEMENT OR STRUCTURE IMPACTS

NOT A BIDDING DOCUMENT
NOT INTENDED FOR CONSTRUCTION, BIDDING, OR PERMITTING PURPOSES

OPTION #1

MATCHLINE STA 707+00

IDENTICAL POINT



MATCHLINE STA 792+00

IDENTICAL POINT

NOT A BIDDING DOCUMENT
NOT INTENDED FOR CONSTRUCTION, BIDDING, OR PERMITTING PURPOSES

OPTION #2

MATCHLINE STA 707+00

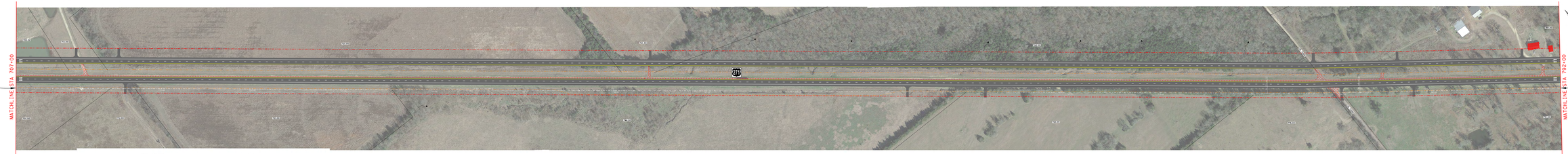



MATCHLINE STA 792+00

NOT A BIDDING DOCUMENT
NOT INTENDED FOR CONSTRUCTION, BIDDING, OR PERMITTING PURPOSES

PGAL
TBPE FIRM:
F-2018 / TBPLS FIRM:
10010100-00
2101 BRIARPARK, Suite 200
HOUSTON, TEXAS 77077
Phone (713) 623-1444

0 50 100
SCALE: 1" = 100' H

SCHEMATIC LAYOUT

US 271

WIDEN FROM 2-LANE TO 4-LANE DIVIDED HIGHWAY

ROLL PLOT 2 OF 11

US 271
ROUTE: US 271
SECT: 0320-00-079, 0320-00-080, 0320-00-081, 0320-00-082
COUNTY: LAMAR, RED RIVER
LIMITS: FM 79 JCT. OF ALTO TO FM 1000 NORTH OF DETROIT
LENGTH: 20.1 MILES
Texas Department of Transportation
PARIS DISTRICT
DIRECTOR, TRANSPORTATION PLANNING & DEVELOPMENT
DESIGN SPEED 70 MPH (RURAL) 55 MPH (URBAN)
FUNCTIONAL CLASS PRINCIPAL ARTERIAL
ADT US 271 2018 = 8,164 2038 = 12,329
LOCATION MAP N.T.S.
PLAN LEGEND
TRAFFIC FLOW DIRECTION
CREEK/CULVERT FLOW DIRECTION
PROPOSED ROW
EXISTING ROW
EXISTING ROW (ABANDONED OR ROW)
FEMA 100-YR FLOODPLAIN BOUNDARY
EASEMENT
PARCEL BOUNDARY
PARCEL ID
PROPOSED BRIDGE
PROPOSED PAVEMENT
PAVEMENT TO BE REMOVED
POTENTIAL DISPLACEMENT OR STRUCTURE IMPACTS
NOT A BIDDING DOCUMENT
NOT INTENDED FOR CONSTRUCTION, BIDDING, OR PERMITTING PURPOSES
PGAL
TBPE FIRM: F-2018 / TBPLS FIRM: 10010100-00
2101 BRIARPARK, Suite 200
HOUSTON, TEXAS 77077
Phone (713) 623-1444
0 50 100
SCALE: 1" = 100' H
SCHEMATIC LAYOUT
US 271
WIDEN FROM 2-LANE TO 4-LANE DIVIDED HIGHWAY
ROLL PLOT 3 OF 11