US 271

©2020 Texas Department of Transportation

CSJ: 0221-01-078, 0221-01-079, 0221-02-028, 0221-03-067

COUNTY: LAMAR, RED RIVER

LIMITS: FROM LP 286 IN PARIS TO 0.283 MI N OF TRENT LAKE BRIDGE

LENGTH: 28.0 MILES

PARIS DISTRICT

NOEL PARAMANANTHAM, PE
PARIS DISTRICT ENGINEER

DAN PERRY, PE
DIRECTOR OF TRANSPORTATION, PLANNING, & DEVELOPMENT

DESIGN SPEED	FUNCTIONAL CLASS	ADT US 271
70 MPH (RURAL)	PRINCIPAL ARTERIAL	2018 = 7,750
50 MPH (URBAN)		2038 = 10,850

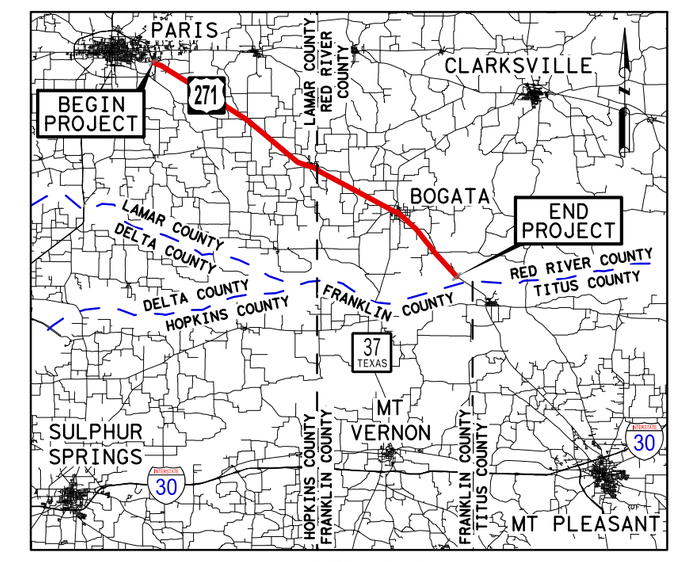

LOCATION MAP
N.T.S.

PLAN LEGEND

- TRAFFIC FLOW DIRECTION
- CREEK/CULVERT FLOW DIRECTION
- PROPOSED ROW
- EXISTING ROW
- EXISTING ROW (ABANDONED RR ROW)
- FEMA 100-YR FLOODPLAIN BOUNDARY
- EASEMENT
- PARCEL BOUNDARY
- ###.## PARCEL ID
- PROPOSED BRIDGE
- PROPOSED PAVEMENT
- PAVEMENT TO BE REMOVED
- POTENTIAL DISPLACEMENT OR STRUCTURE IMPACTS

NOT A BIDDING DOCUMENT
NOT INTENDED FOR CONSTRUCTION, BIDDING, OR PERMITTING PURPOSES

MATCHLINE STA 950+00

MATCHLINE STA 1035+00

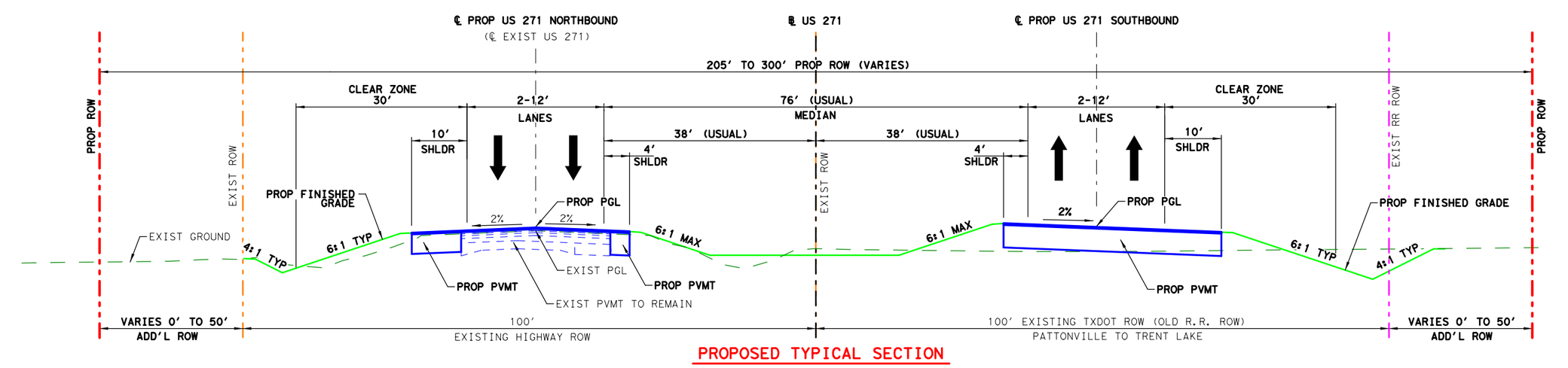

PROPOSED TYPICAL SECTION
950+00 TO 1120+00

MATCHLINE STA 1035+00

MATCHLINE STA 1120+00

US 271
CSJ: 0221-01-078, 0221-01-079, 0221-02-028, 0221-03-067
COUNTY: LAMAR, RED RIVER
LIMITS: FROM LP 286 IN PARIS TO 0.283 MI N OF TRENT LAKE BRIDGE
LENGTH: 28.0 MILES
PARIS DISTRICT

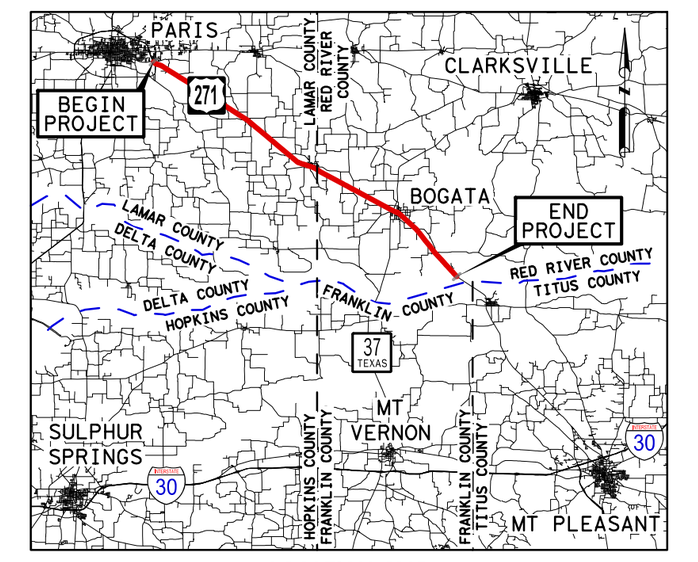

LOCATION MAP
N.T.S.
PLAN LEGEND
TRAFFIC FLOW DIRECTION
CREEK/CULVERT FLOW DIRECTION
PROPOSED ROW
EXISTING ROW
EXISTING ROW (ABANDONED RR ROW)
FEMA 100-YR FLOODPLAIN BOUNDARY
EASEMENT
PARCEL BOUNDARY
PARCEL ID
PROPOSED BRIDGE
PROPOSED PAVEMENT
PAVEMENT TO BE REMOVED
POTENTIAL DISPLACEMENT OR STRUCTURE IMPACTS
NOT A BIDDING DOCUMENT
NOT INTENDED FOR CONSTRUCTION, BIDDING, OR PERMITTING PURPOSES

PGAL
TBPE REG. NO. F-2742
3131 BRIARPARK, Suite 200
Houston, Texas 77042
Phone (713) 622-1444

0 50 100
SCALE: 1" = 100' H

SCHEMATIC LAYOUT

US 271

WIDEN FROM 2-LANE TO 4-LANE DIVIDED HIGHWAY

DATE: 6/29/2020
FILE NAME: R:\1003300-1004999\1004006.00\WA1_US271\04_DOCUMENTS\CADD\EXHIBITS\US271_Schematic Layout_05.dgn

TBPE REG. NO. F-2742
3131 BRIARPARK, Suite 200
Houston, Texas 77042
Phone (713) 622-1444
SCALE: 1" = 100' H
SCHEMATIC LAYOUT
US 271
WIDEN FROM 2-LANE TO 4-LANE DIVIDED HIGHWAY
ROLL PLOT 5 OF 11