SHEET 1 OF 2

Texas Department of Transportation®

PARIS DISTRICT

STATE OF TEXAS

PRELIMINARY DESIGN CONCEPTS FOR:

US 82 FROM COOKE COUNTY LINE TO FM 1417

GRAYSON COUNTY

APPROX LENGTH OF PROJECT = 95.000 FT = 17.99 MI

LEGEND

- EXISTING ROW
- POTENTIAL ROW
- PROPOSED EDGE OF PAVEMENT
- BRIDGE RAIL
- CABLE MEDIAN BARRIER AND 4' MOW STRIP
- METAL BEAM GUARD FENCE AND THRIE-BEAM TRANS
- PAVEMENT REMOVAL
- MAINLANES
- FRONTAGE ROAD
- RAMPS
- INTERSECTION
- PREVIOUSLY CONSTRUCTED PAVEMENT
- BRIDGE

HORZ SCALE: 1"=100'

100 0 100

ROADWAY	FUNCTIONAL CLASSIFICATION	DESIGN SPEED
MAINLANES	RURAL FREEWAY	75 MPH
FRONTAGE ROADS	RURAL COLLECTOR	50 MPH
RAMPS	RURAL RAMPS	60 MPH
SIDE STREETS	RURAL LOCAL	30 MPH
AVERAGE DAILY TRAFFIC (ADT)		
MAINLANES		
20XX		X,X00
20XX		XX,X00

NOTE: ADDITIONAL INTERIM PROJECT NOT SHOWN: CONSTRUCT GRADE-SEPERATED INTERCHANGE AT SOUTHMAYD RD (SEE ULTIMATE PROPOSED TRANSPORTATION SOLUTIONS EAST MAP)

NOTE: ROW AND UTILITY LOCATIONS ARE APPROXIMATE.

PRELIMINARY
SUBJECT TO CHANGE

NOT A BIDDING DOCUMENT

INTERIM PROPOSED TRANSPORTATION SOLUTIONS (SHEET 1 OF 2)

ATKINS
ATKINS NORTH AMERICA, INC.
17304 PRESTON RD, SUITE 1300
DALLAS, TX 75252
TBPE REG. F-474

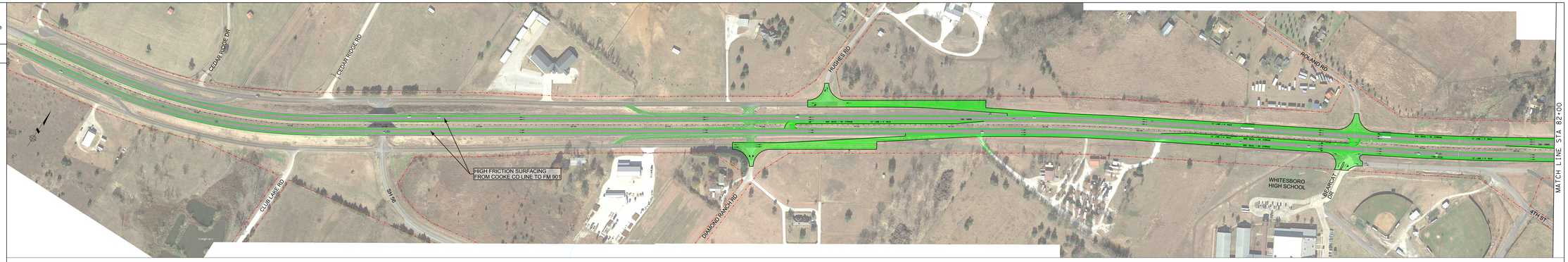



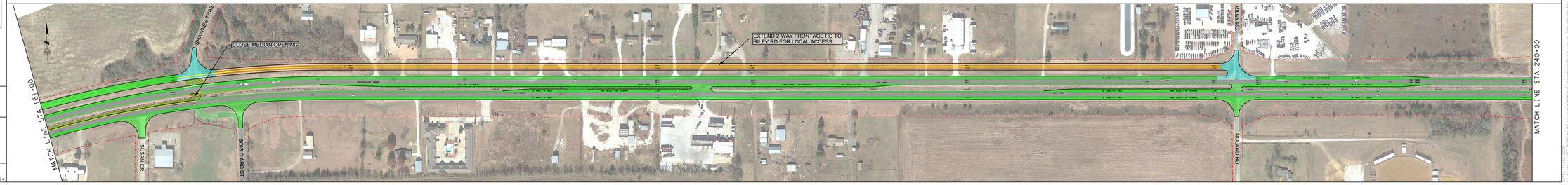

SHEET 2 OF 2

Texas Department of Transportation®

PARIS DISTRICT

STATE OF TEXAS

PRELIMINARY DESIGN CONCEPTS FOR:

US 82 FROM COOKE COUNTY LINE TO FM 1417

GRAYSON COUNTY

APPROX LENGTH OF PROJECT = 95,000 FT = 17.99 MI

LEGEND

- EXISTING ROW
- POTENTIAL ROW
- PROPOSED EDGE OF PAVEMENT
- BRIDGE RAIL
- CABLE MEDIAN BARRIER AND 4' MOW STRIP
- METAL BEAM GUARD FENCE AND THRIE-BEAM TRANS
- PAVEMENT REMOVAL
- MAINLANES
- FRONTAGE ROAD
- RAMPS
- INTERSECTION
- PREVIOUSLY CONSTRUCTED PAVEMENT
- BRIDGE

HORZ SCALE: 1"=100'

100 0 100

ROADWAY	FUNCTIONAL CLASSIFICATION	DESIGN SPEED
MAINLANES	RURAL FREEWAY	75 MPH
FRONTAGE ROADS	RURAL COLLECTOR	50 MPH
RAMPS	RURAL RAMPS	60 MPH
SIDE STREETS	RURAL LOCAL	30 MPH
AVERAGE DAILY TRAFFIC (ADT)		
MAINLANES		
20XX		X,X00
20XX		XX,X00

NOTE: ADDITIONAL INTERIM PROJECT NOT SHOWN: CONSTRUCT GRADE-SEPERATED INTERCHANGE AT SOUTHMAYD RD (SEE ULTIMATE PROPOSED TRANSPORTATION SOLUTIONS EAST MAP)

NOTE: ROW AND UTILITY LOCATIONS ARE APPROXIMATE.

PRELIMINARY SUBJECT TO CHANGE

NOT A BIDDING DOCUMENT

INTERIM PROPOSED TRANSPORTATION SOLUTIONS (SHEET 2 OF 2)
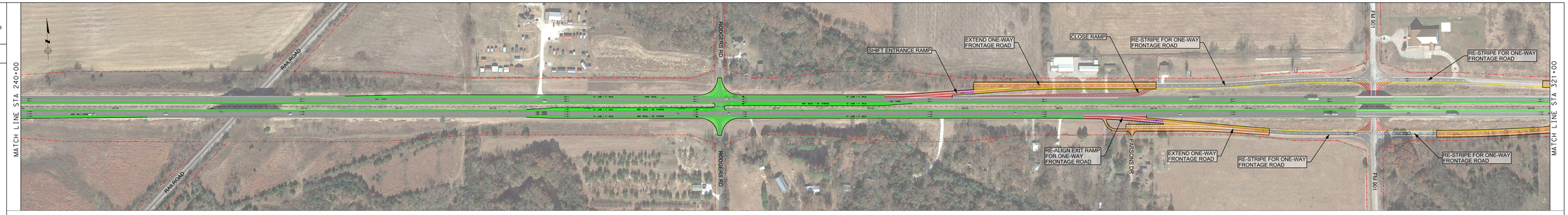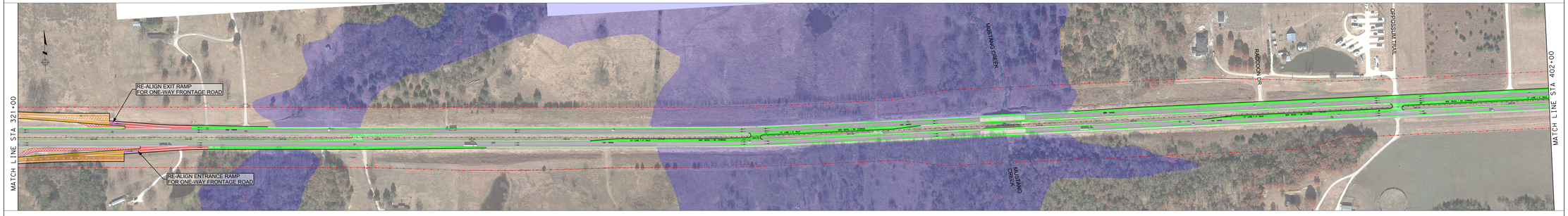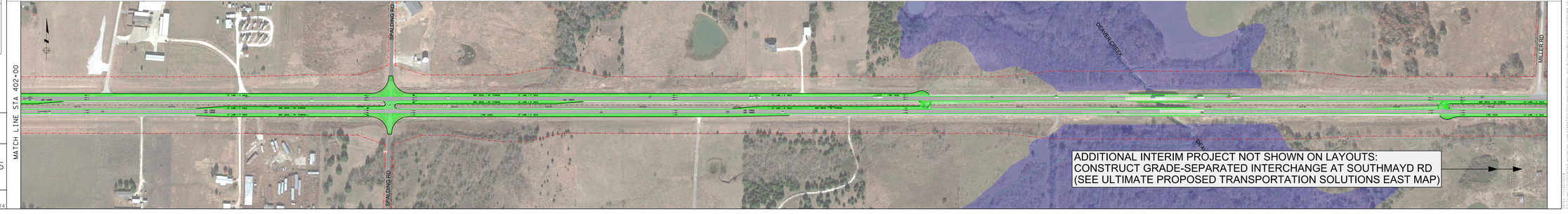
ATKINS
ATKINS NORTH AMERICA, INC.
17304 PRESTON RD, SUITE 1300
DALLAS, TX 75252
TBPE REG. F-474