TEXAS DEPARTMENT OF TRANSPORTATION
PARIS DISTRICT
NOEL PARAMANANTHAM, P.E., DISTRICT ENGINEER

ALTERNATIVE EXHIBITS

US 82 WIDENING
FROM W. DIVISION STREET IN BLOSSOM,
TO SH 37 IN CLARKSVILLE
LAMAR COUNTY & RED RIVER COUNTY, TEXAS
CSJs 0045-11-042 & 0045-12-086

ROLL 3 OF 6

PROJECT LENGTH:	22.1 MILES
AVERAGE DAILY TRAFFIC:	
FUNCTIONAL CLASSIFICATION:	DESIGN SPEED:
RURAL HIGHWAY	70 MPH
URBAN STREET	40 MPH
SUBURBAN ARTERIAL	60 MPH

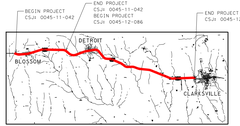

LOCATION MAP
N.T.S.

LEGEND
- EXISTING ROW
- EXISTING PROPERTY LIMITS
- EXISTING DRAINAGE STRUCTURES
- PROPOSED BASELINE
- PROPOSED ROW
- PROPOSED EDGE OF PAVEMENT
- PROPOSED MEDIAN
- PROPOSED PAVEMENT
- PROPOSED BRIDGE
- PROPOSED SIDEWALK
- 100 YR FLOODPLAIN LIMITS
- POTENTIAL DISPLACEMENT
- CITY LIMITS
- PARK/OPEN SPACE
- CEMETERY
- NORTHEAST TEXAS TRAIL
- SCHOOL
- PLACE OF WORSHIP

TEXAS COUNTY MAP
N.T.S.

PRELIMINARY
FOR INTERIM REVIEW ONLY

THESE DOCUMENTS ARE FOR INTERIM REVIEW AND NOT INTENDED FOR CONSTRUCTION, BIDDING OR PERMIT PURPOSES. THEY WERE PREPARED BY OR UNDER THE SUPERVISION OF:

WILLIAM R. HICKS	TBD	1/22/2020
P.E. NO.	LICENSE DATE	DATE
JOSHUA A. BARTON	1/22/2020	1/22/2020
P.E. NO.	LICENSE DATE	DATE

HALFF ASSOCIATES, INC.
TBPE FIRM NO F-312

HALFF
1125 RED LION RD. SUITE 117
DENISON, TX 75020
TEL (903) 813-5300

0 0.25 0.50 1.0 Miles
0 0.5 1.0 2.0 Miles
Horizontal Scale

© 2020 by Texas Department of Transportation all rights reserved

ALTERNATIVE A - HOLD CENTERLINE

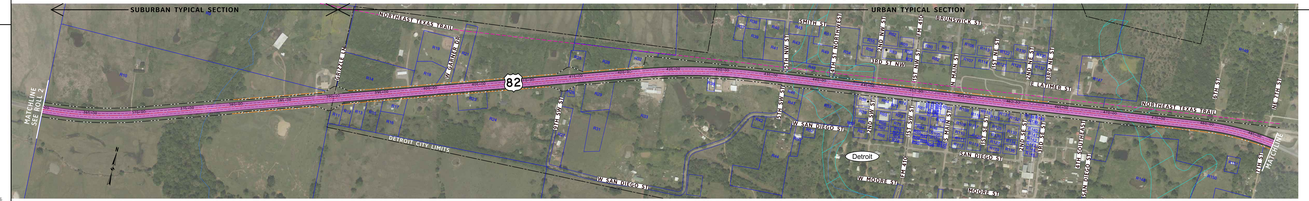

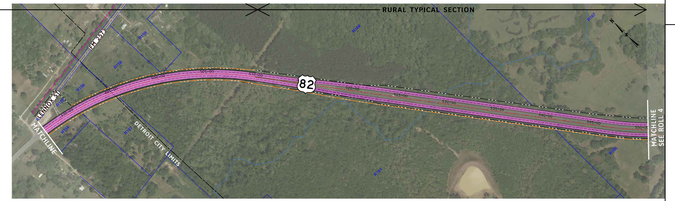

ALTERNATIVE B - WIDEN SOUTH

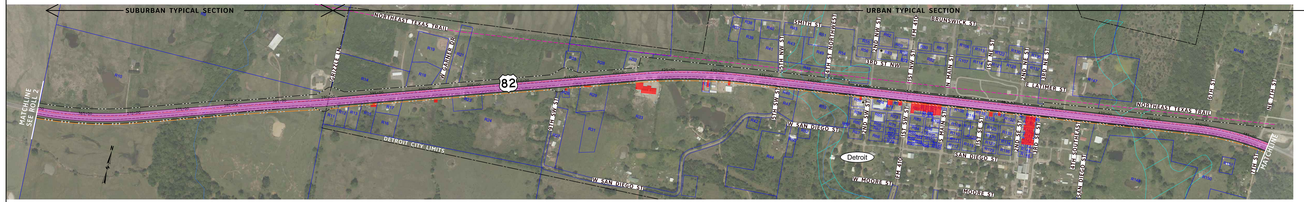

ALTERNATIVE C - WIDEN NORTH

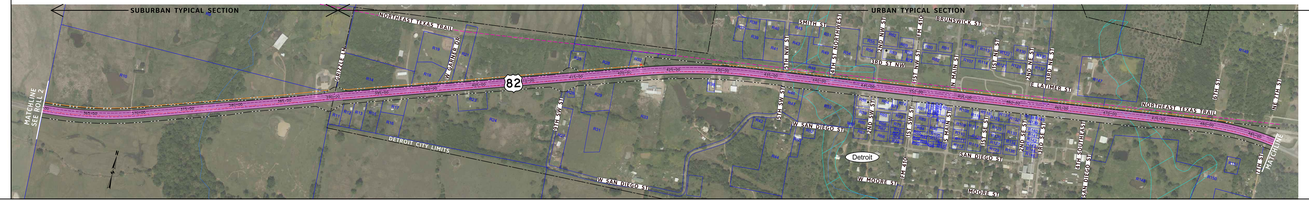

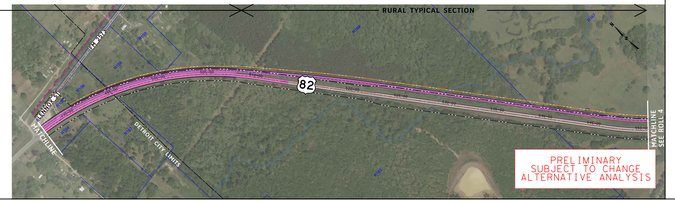

PRELIMINARY
SUBJECT TO CHANGE
ALTERNATIVE ANALYSIS

TEXAS DEPARTMENT OF TRANSPORTATION
PARIS DISTRICT
NOEL PARAMANANTHAM, P.E., DISTRICT ENGINEER

ALTERNATIVE EXHIBITS

US 82 WIDENING
FROM W. DIVISION STREET IN BLOSSOM,
TO SH 37 IN CLARKSVILLE
LAMAR COUNTY & RED RIVER COUNTY, TEXAS
CSJs 0045-11-042 & 0045-12-086

ROLL 3 OF 6

PROJECT LENGTH:	22.1 MILES
AVERAGE DAILY TRAFFIC:	
FUNCTIONAL CLASSIFICATION:	DESIGN SPEED:
RURAL HIGHWAY	70 MPH
URBAN STREET	40 MPH
SUBURBAN ARTERIAL	60 MPH

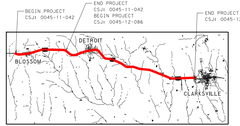

LOCATION MAP
N.T.S.

LEGEND
- EXISTING ROW
- EXISTING PROPERTY LIMITS
- EXISTING DRAINAGE STRUCTURES
- PROPOSED BASELINE
- PROPOSED ROW
- PROPOSED EDGE OF PAVEMENT
- PROPOSED MEDIAN
- PROPOSED PAVEMENT
- PROPOSED BRIDGE
- PROPOSED SIDEWALK
- 100 YR FLOODPLAIN LIMITS
- POTENTIAL DISPLACEMENT
- CITY LIMITS
- PARK/OPEN SPACE
- CEMETERY
- NORTHEAST TEXAS TRAIL
- SCHOOL
- PLACE OF WORSHIP

TEXAS COUNTY MAP
N.T.S.

PRELIMINARY
FOR INTERIM REVIEW ONLY

THESE DOCUMENTS ARE FOR INTERIM REVIEW AND NOT INTENDED FOR CONSTRUCTION, BIDDING OR PERMIT PURPOSES. THEY WERE PREPARED BY OR UNDER THE SUPERVISION OF:

WILLIAM R. HICKS	TBD	1/22/2020
P.E. NO.	LICENSE DATE	DATE
JOSHUA A. BARTON	1/22/2020	1/22/2020
P.E. NO.	LICENSE DATE	DATE

HALFF ASSOCIATES, INC.
TBPE FIRM NO F-312

HALFF
1125 RED LION RD. SUITE 117
DENISON, TX 75020
TEL (903) 813-5300

0 0.25 0.50 1.0 Miles
0 0.5 1.0 2.0 Miles
Horizontal Scale

© 2020 by Texas Department of Transportation all rights reserved