TEXAS DEPARTMENT OF TRANSPORTATION
PARIS DISTRICT
NOEL PARAMANATHAM, P.E., DISTRICT ENGINEER

ALTERNATIVE EXHIBITS

US 82 WIDENING
FROM BUS 82 JUNCTION IN CLARKSVILLE
TO THE RED RIVER/BOWIE COUNTY LINE
RED RIVER COUNTY, TEXAS
CSJ# 0046-01-065

ROLL 4 OF 4

PROJECT LENGTH:	17.1 MILES
AVERAGE DAILY TRAFFIC:	
FUNCTIONAL CLASSIFICATION:	DESIGN SPEED
RURAL HIGHWAY	70 MPH
URBAN STREET	40 MPH
SUBURBAN ARTERIAL	60 MPH

BEGIN PROJECT CSJ# 0046-01-065
END PROJECT CSJ# 0046-01-065
CLARKSVILLE
ANNONA
DETROIT

LOCATION MAP
N.T.S.

LEGEND

- EXISTING ROW
- EXISTING PROPERTY LIMITS
- EXISTING DRAINAGE STRUCTURES
- PROPOSED BASELINE
- PROPOSED ROW
- PROPOSED EDGE OF PAVEMENT
- PROPOSED MEDIAN
- PROPOSED PAVEMENT
- PROPOSED SHOULDER
- PROPOSED SIDEWALK
- 100 YR FLOODPLAIN LIMITS
- POTENTIAL DISPLACEMENT
- CITY LIMITS
- PROPOSED PARKING SPACE
- CEMETERY
- NORTHEAST TEXAS TRAIL
- SCHOOL
- PLACE OF WORSHIP

RED RIVER COUNTY, TEXAS
LAMAR COUNTY, TEXAS
FORT WORTH DISTRICT
TEXARKANA DISTRICT

TEXAS COUNTY MAP
N.T.S.

PRELIMINARY
FOR INTERNAL REVIEW ONLY
THE ALIGNMENTS, GRADES AND DIMENSIONS SHOWN HEREON ARE PRELIMINARY ONLY AND SUBJECT TO CHANGE.

ROLL CHAN PL ROADWAY	0.00	0.00
ROLL CHAN PL BRIDGE	0.00	0.00
ROLL CHAN PL	0.00	0.00

DATE: 10/01/2015
DESIGNED: TMC
CHECKED: TMC

HALFF
1201 NORTH BOWSER ROAD, STE 17
PLANO, TEXAS 75081
TEL 972.423.9474

DESIGNED: NO
DRAWN: NO

© 2009 by Texas Department of Transportation; all rights reserved.

ALTERNATIVE A - HOLD CENTERLINE

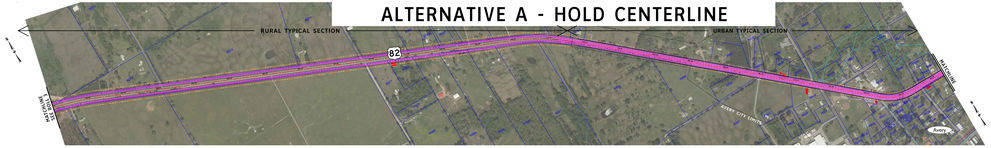

ALTERNATIVE B - WIDEN SOUTH

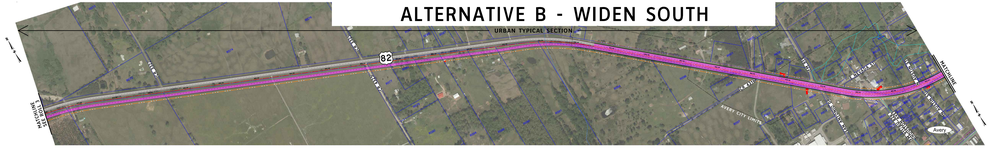

ALTERNATIVE C - WIDEN NORTH

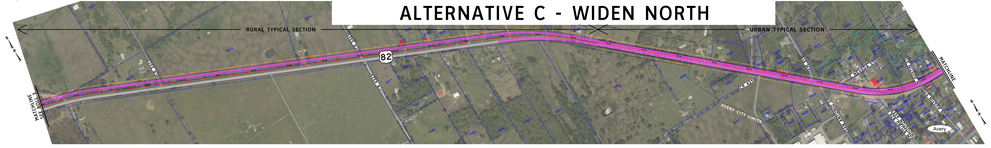

ALTERNATIVE A - HOLD CENTERLINE

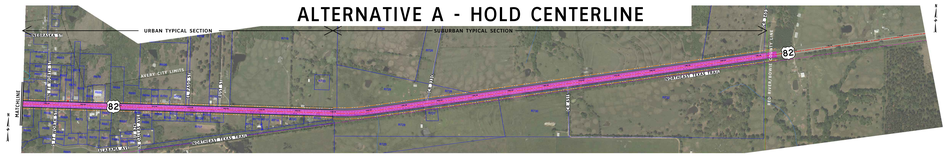

ALTERNATIVE B - WIDEN SOUTH

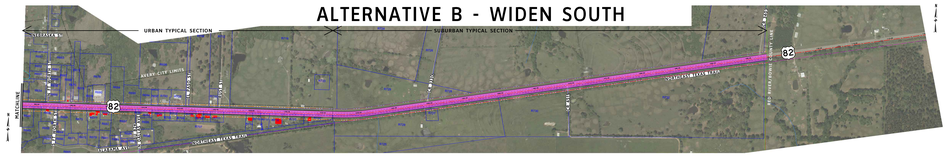

ALTERNATIVE C - WIDEN NORTH

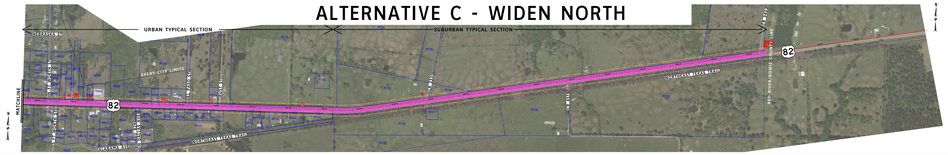

PRELIMINARY
SUBJECT TO CHANGE
ALTERNATIVE ANALYSIS

TEXAS DEPARTMENT OF TRANSPORTATION
PARIS DISTRICT
NOEL PARAMANATHAM, P.E., DISTRICT ENGINEER

ALTERNATIVE EXHIBITS

US 82 WIDENING
FROM BUS 82 JUNCTION IN CLARKSVILLE
TO THE RED RIVER/BOWIE COUNTY LINE
RED RIVER COUNTY, TEXAS
CSJ# 0046-01-065

ROLL 4 OF 4

PROJECT LENGTH:	17.1 MILES
AVERAGE DAILY TRAFFIC:	
FUNCTIONAL CLASSIFICATION:	DESIGN SPEED
RURAL HIGHWAY	70 MPH
URBAN STREET	40 MPH
SUBURBAN ARTERIAL	60 MPH

BEGIN PROJECT CSJ# 0046-01-065
END PROJECT CSJ# 0046-01-065
CLARKSVILLE
ANNONA
DETROIT

LOCATION MAP
N.T.S.

LEGEND

- EXISTING ROW
- EXISTING PROPERTY LIMITS
- EXISTING DRAINAGE STRUCTURES
- PROPOSED BASELINE
- PROPOSED ROW
- PROPOSED EDGE OF PAVEMENT
- PROPOSED MEDIAN
- PROPOSED PAVEMENT
- PROPOSED SHOULDER
- PROPOSED SIDEWALK
- 100 YR FLOODPLAIN LIMITS
- POTENTIAL DISPLACEMENT
- CITY LIMITS
- PROPOSED PARKING SPACE
- CEMETERY
- NORTHEAST TEXAS TRAIL
- SCHOOL
- PLACE OF WORSHIP

RED RIVER COUNTY, TEXAS
LAMAR COUNTY, TEXAS
FORT WORTH DISTRICT
TEXARKANA DISTRICT

TEXAS COUNTY MAP
N.T.S.

PRELIMINARY
FOR INTERNAL REVIEW ONLY
THE ALIGNMENTS, GRADES AND DIMENSIONS SHOWN HEREON ARE PRELIMINARY ONLY AND SUBJECT TO CHANGE.

ROLL CHAN PL ROADWAY	0.00	0.00
ROLL CHAN PL BRIDGE	0.00	0.00
ROLL CHAN PL	0.00	0.00

DATE: 10/01/2015
DESIGNED: TMC
CHECKED: TMC

HALFF
1201 NORTH BOWSER ROAD, STE 17
PLANO, TEXAS 75081
TEL 972.423.9474

DESIGNED: NO
DRAWN: NO

© 2009 by Texas Department of Transportation; all rights reserved.