TEXAS DEPARTMENT OF TRANSPORTATION
PARIS DISTRICT
NOEL PARAMANATHAM, P.E., DISTRICT ENGINEER

ALTERNATIVE EXHIBITS

US 82 WIDENING
FROM BUS 82 JUNCTION IN CLARKSVILLE
TO THE RED RIVER/BOWIE COUNTY LINE
RED RIVER COUNTY, TEXAS
CSJ# 0046-01-065

ROLL 4 OF 4

PROJECT LENGTH:	17.1 MILES
AVERAGE DAILY TRAFFIC:	
FUNCTIONAL CLASSIFICATION:	DESIGN SPEED
RURAL HIGHWAY	70 MPH
URBAN STREET	40 MPH
SUBURBAN ARTERIAL	60 MPH

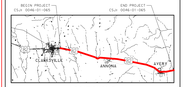

LOCATION MAP
N.T.S.

LEGEND

- EXISTING ROW
- EXISTING PROPERTY LIMITS
- EXISTING DRAINAGE STRUCTURES
- PROPOSED BASELINE
- PROPOSED ROW
- PROPOSED EDGE OF PAVEMENT
- PROPOSED MEDIAN
- PROPOSED PAVEMENT
- PROPOSED SHOULDER
- PROPOSED SIDEWALK
- 100 YR FLOODPLAIN LIMITS
- POTENTIAL DISPLACEMENT
- CITY LIMITS
- PROPOSED PARKING SPACE
- CEMETERY
- NORTHEAST TEXAS TRAIL
- SCHOOL
- PLACE OF WORSHIP

TEXAS COUNTY MAP
N.T.S.

PRELIMINARY
FOR INTERIM REVIEW ONLY
THE ALIGNMENTS, GRADES AND DIMENSIONS SHOWN HEREON ARE PRELIMINARY ONLY AND ARE SUBJECT TO CHANGE.

DESIGNED BY: CSJ		DATE:	SHEET NO.
DRAWN BY: BRYCEN		DATE:	SHEET NO.
CHECKED BY:		DATE:	SHEET NO.
PROJ. MANAGER:		DATE:	SHEET NO.

HALFF
1201 NORTH BOWSER, SUITE 117
PLANO, TEXAS 75075
TEL 972.423.7480

© 2020 by Texas Department of Transportation; all rights reserved.

ALTERNATIVE A - HOLD CENTERLINE

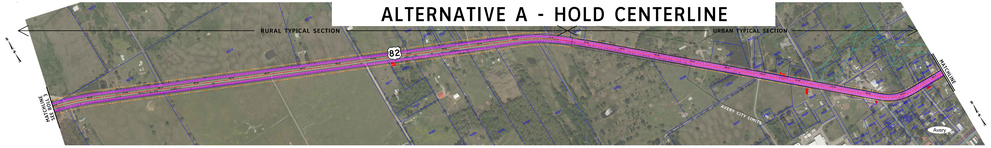

ALTERNATIVE B - WIDEN SOUTH

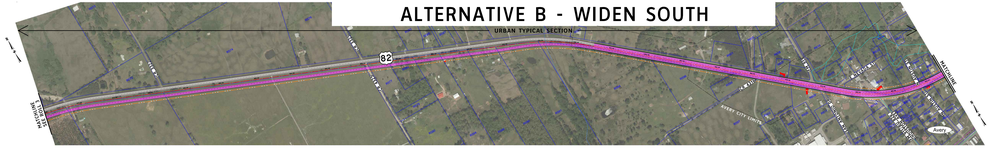

ALTERNATIVE C - WIDEN NORTH

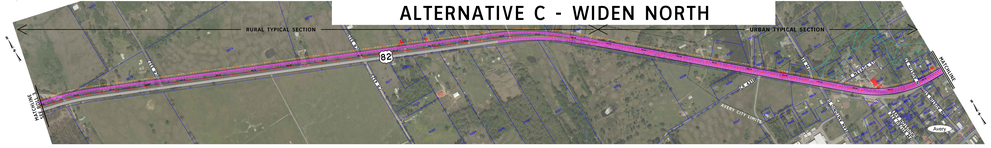

ALTERNATIVE A - HOLD CENTERLINE

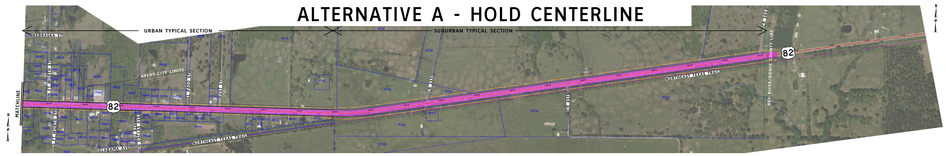

ALTERNATIVE B - WIDEN SOUTH

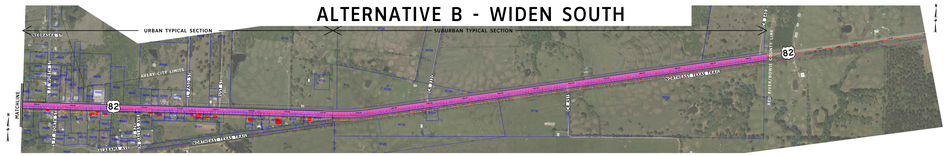

ALTERNATIVE C - WIDEN NORTH

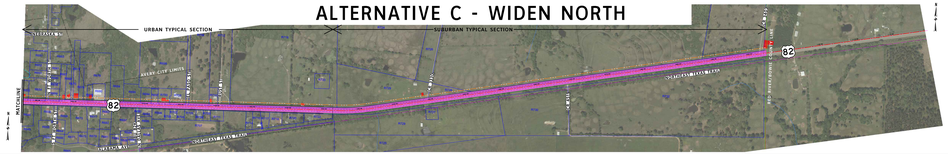

PRELIMINARY
SUBJECT TO CHANGE
ALTERNATIVE ANALYSIS

TEXAS DEPARTMENT OF TRANSPORTATION
PARIS DISTRICT
NOEL PARAMANATHAM, P.E., DISTRICT ENGINEER

ALTERNATIVE EXHIBITS

US 82 WIDENING
FROM BUS 82 JUNCTION IN CLARKSVILLE
TO THE RED RIVER/BOWIE COUNTY LINE
RED RIVER COUNTY, TEXAS
CSJ# 0046-01-065

ROLL 4 OF 4

PROJECT LENGTH:	17.1 MILES
AVERAGE DAILY TRAFFIC:	
FUNCTIONAL CLASSIFICATION:	DESIGN SPEED
RURAL HIGHWAY	70 MPH
URBAN STREET	40 MPH
SUBURBAN ARTERIAL	60 MPH

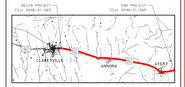

LOCATION MAP
N.T.S.

LEGEND

- EXISTING ROW
- EXISTING PROPERTY LIMITS
- EXISTING DRAINAGE STRUCTURES
- PROPOSED BASELINE
- PROPOSED ROW
- PROPOSED EDGE OF PAVEMENT
- PROPOSED MEDIAN
- PROPOSED PAVEMENT
- PROPOSED SHOULDER
- PROPOSED SIDEWALK
- 100 YR FLOODPLAIN LIMITS
- POTENTIAL DISPLACEMENT
- CITY LIMITS
- PROPOSED PARKING SPACE
- CEMETERY
- NORTHEAST TEXAS TRAIL
- SCHOOL
- PLACE OF WORSHIP

TEXAS COUNTY MAP
N.T.S.

PRELIMINARY
FOR INTERIM REVIEW ONLY
THE ALIGNMENTS, GRADES AND DIMENSIONS SHOWN HEREON ARE PRELIMINARY ONLY AND ARE SUBJECT TO CHANGE.

DESIGNED BY: CSJ		DATE:	SHEET NO.
DRAWN BY: BRYCEN		DATE:	SHEET NO.
CHECKED BY:		DATE:	SHEET NO.
PROJ. MANAGER:		DATE:	SHEET NO.

HALFF
1201 NORTH BOWSER, SUITE 117
PLANO, TEXAS 75075
TEL 972.423.7480

© 2020 by Texas Department of Transportation; all rights reserved.