STATE OF TEXAS
DEPARTMENT OF TRANSPORTATION

PLANS OF PROPOSED
US HIGHWAY 75
GRAYSON COUNTY
CITIES: SHERMAN AND DENISON

CSJ No.: 0047-03-088; 0047-03-046; 0047-03-062

LIMITS: US 75 FROM FM 1417 TO 0.5 MILES NORTH OF FM 120
US 82 FROM NORTH TRAINS STREET FM 121 TO 0.5MI LAKE ROAD

APPROXIMATE LENGTH OF PROJECT: PSTRUCT 0.05 - RELOCAT 2.7

ROADWAY CLASSIFICATION: MAINLANE/URBAN FREEWAY
FRONTAGE ROADS/URBAN ARTERIAL

TERRAIN LEVEL:

DESIGN SPEED: HIGHWAY: 75 MPH RAMPS: 30 MPH
FRONTAGE ROADS: 40 MPH CROSS STREETS: VARIES

AASHTO GL: PRIMARY STANDARD: ROADWAY DESIGN MANUAL 2014.

LOCATION MAP

ROLL 3 OF 21

30% ULTIMATE DESIGN SCHEMATIC

30% PRELIMINARY DESIGN SUBMITTAL	
CSJ: 0047-03-088	CSJ: 0047-03-046
ROUTE: US 75	ROUTE: US 75
LIMITS: FM 1417 TO 0.5 MILES NORTH OF FM 120	LIMITS: US 82 FROM NORTH TRAINS STREET TO 0.5 MILES NORTH OF FM 120
LENGTH: 2.7 MILES	LENGTH: 0.05 MILES
RW WIDTH: VARIES	RW WIDTH: VARIES
FY: 2020	FY: 2020
SHEET 3 OF 21	SHEET 3 OF 21

30% PRELIMINARY DESIGN SUBMITTAL

LEGEND

- EXISTING US 75
- PROPOSED US 75
- PROPOSED BRIDGE
- PROPOSED RAMP
- PROPOSED SIDEWALK
- PROPOSED FRONTAGE ROAD
- ROADWAY REMOVAL
- FEMA FLOOD ZONE (FLOODWAY)
- FEMA FLOOD ZONE (100 YEAR)
- TRAFFIC ARROW (EXISTPROP)
- XXX CURVE NAME
- PARCEL NUMBER
- RETAINING WALL
- FLOW ARROW
- PROPOSED CONTROL-OF-ACCESS

VERT SCALE: 1" = 10'
HORIZ SCALE: 1" = 100'

IEA
16333 PRESTON ROAD
SUITE 350
DALLAS, TEXAS 75252
(214) 884-4200
FIRM REGISTRATION NO. F-10161

Texas Department of Transportation
Paris District

Noel Paramanantham, P.E., Paris District Engineer

© 2018 by Texas Department of Transportation
all rights reserved

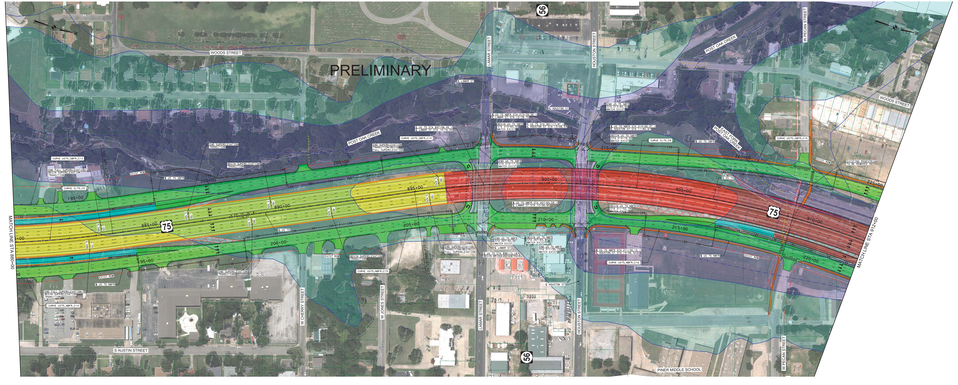

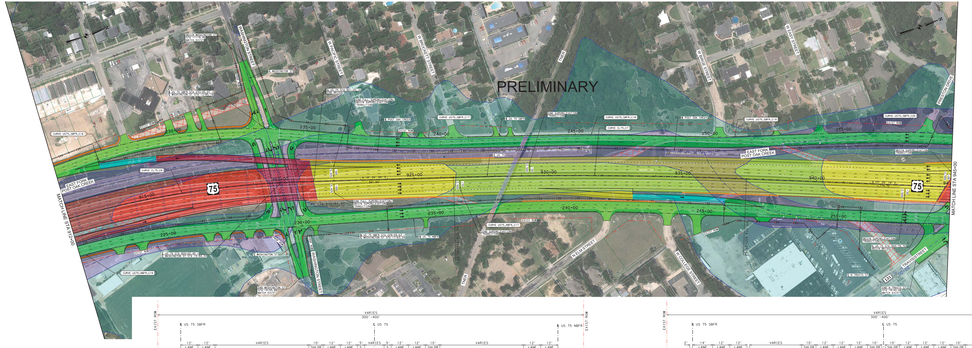

PRELIMINARY

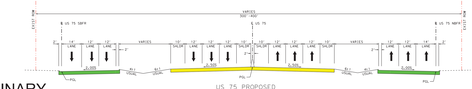

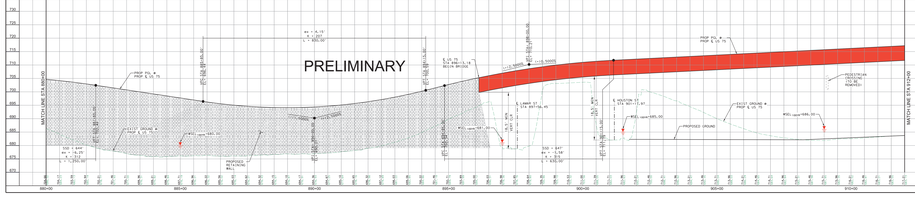

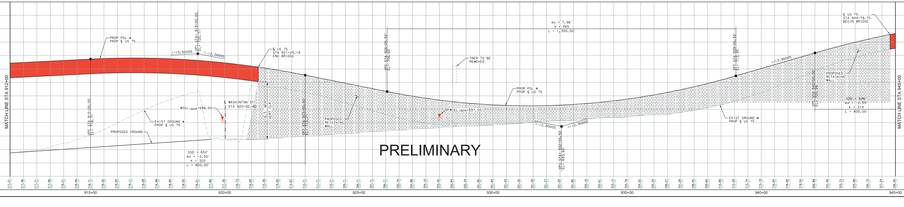

STATE OF TEXAS
DEPARTMENT OF TRANSPORTATION

PLANS OF PROPOSED
US HIGHWAY 75
GRAYSON COUNTY
CITIES: SHERMAN AND DENISON

CSJ No.: 0047-03-088; 0047-03-046; 0047-03-062

LIMITS: US 75 FROM FM 1417 TO 0.5 MILES NORTH OF FM 120
US 82 FROM NORTH TRAINS STREET FM 121 TO 0.5MI LAKE ROAD

APPROXIMATE LENGTH OF PROJECT: PSTRUCT 0.05 - RELOCAT 2.7

ROADWAY CLASSIFICATION: MAINLANE/URBAN FREEWAY
FRONTAGE ROADS/URBAN ARTERIAL

TERRAIN LEVEL:

DESIGN SPEED: HIGHWAY: 75 MPH RAMPS: 30 MPH
FRONTAGE ROADS: 40 MPH CROSS STREETS: VARIES

AASHTO GL: PRIMARY STANDARD: ROADWAY DESIGN MANUAL 2014.

LOCATION MAP

ROLL 3 OF 21

30% ULTIMATE DESIGN SCHEMATIC

30% PRELIMINARY DESIGN SUBMITTAL

LEGEND

- EXISTING US 75
- PROPOSED US 75
- PROPOSED BRIDGE
- PROPOSED RAMP
- PROPOSED SIDEWALK
- PROPOSED FRONTAGE ROAD
- ROADWAY REMOVAL
- FEMA FLOOD ZONE (FLOODWAY)
- FEMA FLOOD ZONE (100 YEAR)
- TRAFFIC ARROW (EXISTPROP)
- XXX CURVE NAME
- PARCEL NUMBER
- RETAINING WALL
- FLOW ARROW
- PROPOSED CONTROL-OF-ACCESS

VERT SCALE: 1" = 10'
HORIZ SCALE: 1" = 100'

IEA
16333 PRESTON ROAD
SUITE 350
DALLAS, TEXAS 75252
(214) 884-4200
FIRM REGISTRATION NO. F-10161

Texas Department of Transportation
Paris District

Noel Paramanantham, P.E., Paris District Engineer

© 2018 by Texas Department of Transportation
all rights reserved