# STATE OF TEXAS
## DEPARTMENT OF TRANSPORTATION

## PLANS OF PROPOSED
## US HIGHWAY 75
## GRAYSON COUNTY
## CITIES: SHERMAN AND DENISON

CSJ No.: 0047-03-088; 0047-03-046; 0047-03-062

LIMITS: US 75 FROM FM 1417 TO 0.5 MILES NORTH OF FM 120
US 82 FROM NORTH TRAINS STREET FM 1417 TO LEE LEE ROAD

APPROXIMATE LENGTH OF PROJECT: TOTAL 7.250 MILES

ROADWAY CLASSIFICATION: MAINLANE/URBAN FREEWAY
FRONTAGE ROADS/URBAN ARTERIAL

TERRAIN LEVEL: RURAL

DESIGN SPEED: HIGHWAY: 75 MPH RAMPS: 30 MPH
FRONTAGE ROADS: 40 MPH CROSS STREETS: VARIES

AASHTO GDHS, 7th EDITION
PERMIT STANDARD: ROADWAY DESIGN MANUAL (2014)




LOCATION MAP

ROLL 4 OF 21

### 30% ULTIMATE DESIGN SCHEMATIC

PLAN SHEET
MATCH LINE
PROFILE
ROADWAY
SCHEMATIC
CROSS SECTION
ROADWAY
SCHEMATIC

30% PRELIMINARY DESIGN SUBMITTAL

LEGEND

- EXISTING US 75
- PROPOSED US 75
- PROPOSED BRIDGE
- PROPOSED RAMP
- PROPOSED SIDEWALK
- PROPOSED FRONTAGE ROAD
- ROADWAY REMOVAL
- FEMA FLOOD ZONE (FLOODWAY)
- FEMA FLOOD ZONE (100 YEAR)
- TRAFFIC ARROW (EXISTPROP)
- CURVE NAME
- PARCEL NUMBER
- RETAINING WALL
- FLOW ARROW
- PROPOSED CONTROL-OF-ACCESS

VERT SCALE: 1" = 10'
HORIZ SCALE: 1" = 100'


IEA
16333 PRESTON ROAD
SUITE 650
DALLAS, TEXAS 75252
(214) 890-8200
FIRM REGISTRATION NO. F-10161

Texas Department of Transportation
Paris District
Brad Rasmussen/James P.E., Paris District Engineer



© 2018 by Texas Department of Transportation
all rights reserved


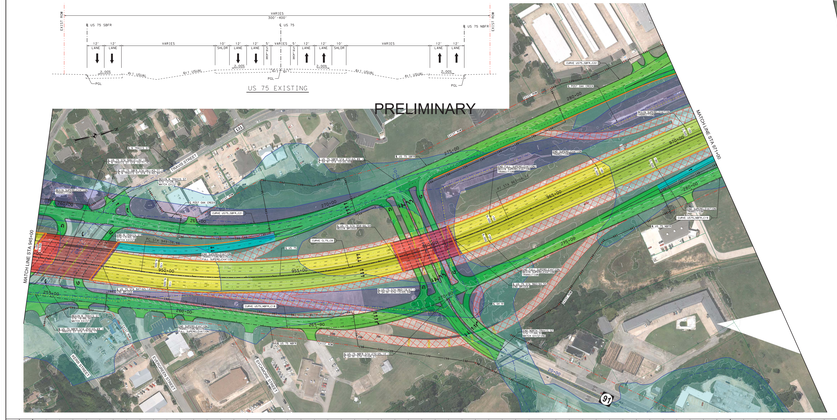


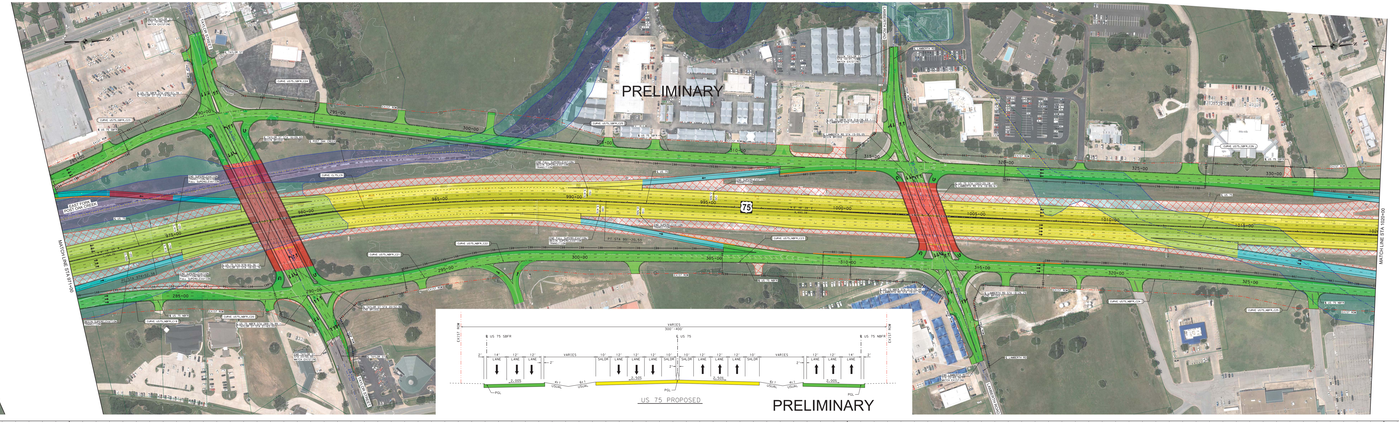


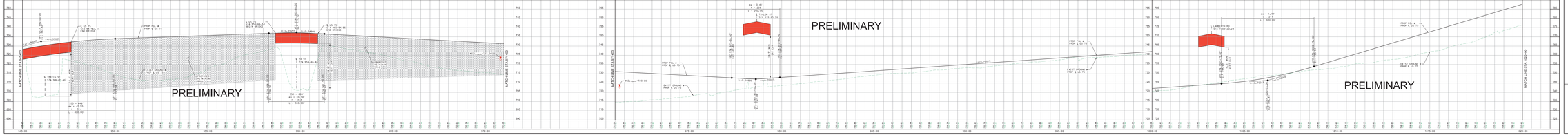



STATE OF TEXAS
DEPARTMENT OF TRANSPORTATION

PLANS OF PROPOSED
US HIGHWAY 75
GRAYSON COUNTY
CITIES: SHERMAN AND DENISON

CSJ No.: 0047-03-088; 0047-03-046; 0047-03-062

LIMITS: US 75 FROM FM 1417 TO 0.5 MILES NORTH OF FM 120
US 82 FROM NORTH TRAINS STREET FM 1417 TO LEE LEE ROAD

APPROXIMATE LENGTH OF PROJECT: TOTAL 7.250 MILES

ROADWAY CLASSIFICATION: MAINLANE/URBAN FREEWAY
FRONTAGE ROADS/URBAN ARTERIAL

TERRAIN LEVEL: RURAL

DESIGN SPEED: HIGHWAY: 75 MPH RAMPS: 30 MPH
FRONTAGE ROADS: 40 MPH CROSS STREETS: VARIES

AASHTO GDHS, 7th EDITION
PERMIT STANDARD: ROADWAY DESIGN MANUAL (2014)






LOCATION MAP

ROLL 4 OF 21

30% ULTIMATE DESIGN SCHEMATIC

PLAN SHEET
MATCH LINE
PROFILE
ROADWAY
SCHEMATIC
CROSS SECTION
ROADWAY
SCHEMATIC

30% PRELIMINARY DESIGN SUBMITTAL

LEGEND

- EXISTING US 75
- PROPOSED US 75
- PROPOSED BRIDGE
- PROPOSED RAMP
- PROPOSED SIDEWALK
- PROPOSED FRONTAGE ROAD
- ROADWAY REMOVAL
- FEMA FLOOD ZONE (FLOODWAY)
- FEMA FLOOD ZONE (100 YEAR)
- TRAFFIC ARROW (EXISTPROP)
- CURVE NAME
- PARCEL NUMBER
- RETAINING WALL
- FLOW ARROW
- PROPOSED CONTROL-OF-ACCESS

VERT SCALE: 1" = 10'
HORIZ SCALE: 1" = 100'

IEA
16333 PRESTON ROAD
SUITE 650
DALLAS, TEXAS 75252
(214) 890-8200
FIRM REGISTRATION NO. F-10161

Texas Department of Transportation
Paris District
Brad Rasmussen/James P.E., Paris District Engineer

© 2018 by Texas Department of Transportation
all rights reserved