STATE OF TEXAS
DEPARTMENT OF TRANSPORTATION

PLANS OF PROPOSED
US HIGHWAY 75
GRAYSON COUNTY
CITIES: SHERMAN AND DENISON

CSJ No.: 0047-03-088; 0047-03-045; 0047-03-062

LIMITS: (S) TUPMAN RD (ALT TX-11 BUS) NORTH OF FM 120
(N) 82 FROM NORTH TRAVIS STREET FM 131 TO LEE LAKE ROAD

APPROXIMATE LENGTH OF PROJECT: FEET/MILE (S0): 4812.04/0.911
ROADWAY CLASSIFICATION: MAINLANE/URBAN FREEWAY
FRONTAGE ROADS/URBAN ARTERIAL

TERRAIN LEVEL:
DESIGN SPEED: HIGHWAY - 75 MPH RAMPS - 50 MPH
FRONTAGE ROADS - 40 MPH CROSS STREETS - VARIES

AASHTO PL:
PRIMARY STANDARD: ROADWAY DESIGN MANUAL (2014)

LOCATION MAP

ROLL 8 OF 21

30% ULTIMATE DESIGN SCHEMATIC

ALL DIMENSIONS, GEOMETRY AND LOCATIONS SHOWN ARE SUBJECT TO CHANGE

ALL DIMENSIONS, GEOMETRY AND LOCATIONS SHOWN ARE SUBJECT TO CHANGE

30% PRELIMINARY DESIGN SUBMITTAL

LEGEND

- EXISTING US 75
- PROPOSED US 75
- PROPOSED BRIDGE
- PROPOSED RAMP
- PROPOSED SIDEWALK
- PROPOSED FRONTAGE ROAD
- ROADWAY REMOVAL
- FEMA FLOOD ZONE (FLOODWAY)
- FEMA FLOOD ZONE (100 YEAR)
- TRAFFIC ARROW (EXISTPROP)
- XXX CURVE NAME
- PARCEL NUMBER
- RETAINING WALL
- FLOW ARROW
- PROPOSED CONTROL-OF-ACCESS

VERT SCALE: 1" = 10'
HORZ SCALE: 1" = 100'

IEA
16333 PRESTON ROAD
SUITE 650
DALLAS, TEXAS 75252
(214) 884-4200
FIRM REGISTRATION NO. F-10161

Texas Department of Transportation
Paris District
Noel Ferrymanthadathu, P.E., Paris District Engineer

© 2018 by Texas Department of Transportation
all rights reserved

PRELIMINARY

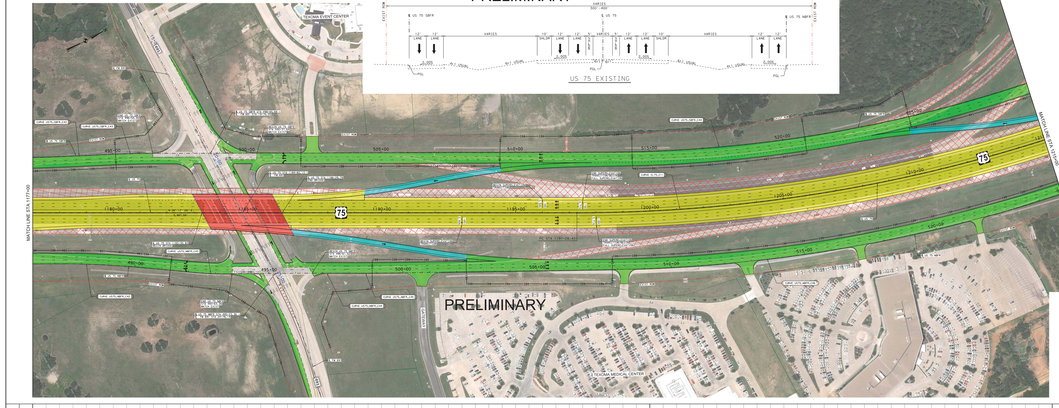

PRELIMINARY

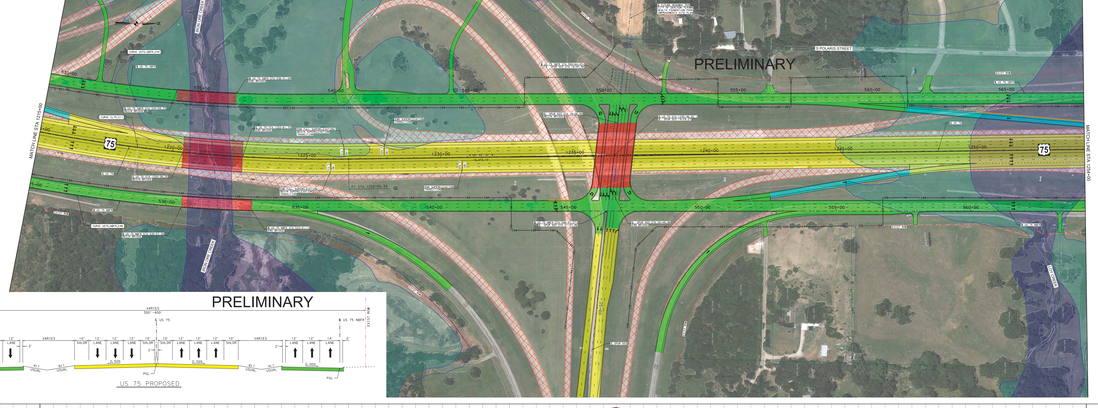

PRELIMINARY

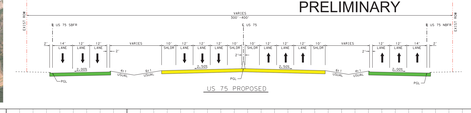

PRELIMINARY

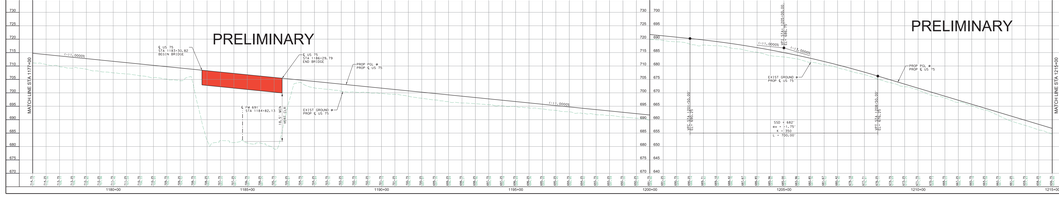

PRELIMINARY

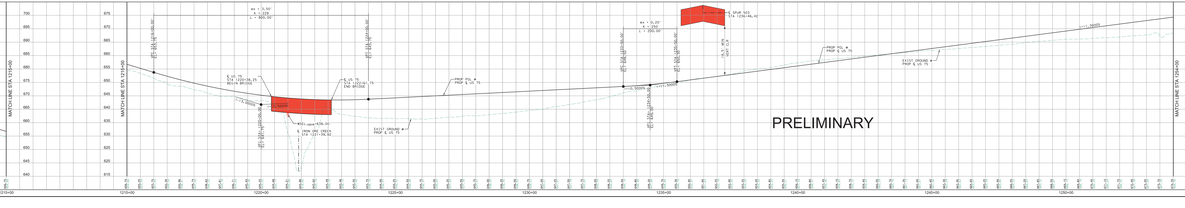

STATE OF TEXAS
DEPARTMENT OF TRANSPORTATION

PLANS OF PROPOSED
US HIGHWAY 75
GRAYSON COUNTY
CITIES: SHERMAN AND DENISON

CSJ No.: 0047-03-088; 0047-03-045; 0047-03-062

LIMITS: (S) TUPMAN RD (ALT TX-11 BUS) NORTH OF FM 120
(N) 82 FROM NORTH TRAVIS STREET FM 131 TO LEE LAKE ROAD

APPROXIMATE LENGTH OF PROJECT: FEET/MILE (S0): 4812.04/0.911
ROADWAY CLASSIFICATION: MAINLANE/URBAN FREEWAY
FRONTAGE ROADS/URBAN ARTERIAL

TERRAIN LEVEL:
DESIGN SPEED: HIGHWAY - 75 MPH RAMPS - 50 MPH
FRONTAGE ROADS - 40 MPH CROSS STREETS - VARIES

AASHTO PL:
PRIMARY STANDARD: ROADWAY DESIGN MANUAL (2014)

LOCATION MAP

ROLL 8 OF 21

30% ULTIMATE DESIGN SCHEMATIC

ALL DIMENSIONS, GEOMETRY AND LOCATIONS SHOWN ARE SUBJECT TO CHANGE

ALL DIMENSIONS, GEOMETRY AND LOCATIONS SHOWN ARE SUBJECT TO CHANGE

30% PRELIMINARY DESIGN SUBMITTAL

LEGEND

- EXISTING US 75
- PROPOSED US 75
- PROPOSED BRIDGE
- PROPOSED RAMP
- PROPOSED SIDEWALK
- PROPOSED FRONTAGE ROAD
- ROADWAY REMOVAL
- FEMA FLOOD ZONE (FLOODWAY)
- FEMA FLOOD ZONE (100 YEAR)
- TRAFFIC ARROW (EXISTPROP)
- XXX CURVE NAME
- PARCEL NUMBER
- RETAINING WALL
- FLOW ARROW
- PROPOSED CONTROL-OF-ACCESS

VERT SCALE: 1" = 10'
HORZ SCALE: 1" = 100'

IEA
16333 PRESTON ROAD
SUITE 650
DALLAS, TEXAS 75252
(214) 884-4200
FIRM REGISTRATION NO. F-10161

Texas Department of Transportation
Paris District
Noel Ferrymanthadathu, P.E., Paris District Engineer

© 2018 by Texas Department of Transportation
all rights reserved

DGN: C:\PW_WORK\dot\d08\ent\ent0047-03-088_0047-03-045_0047-03-062\ROLL 8 OF 21 - 30% ULTIMATE DESIGN SCHEMATIC.dgn